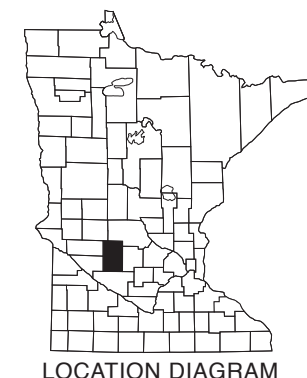



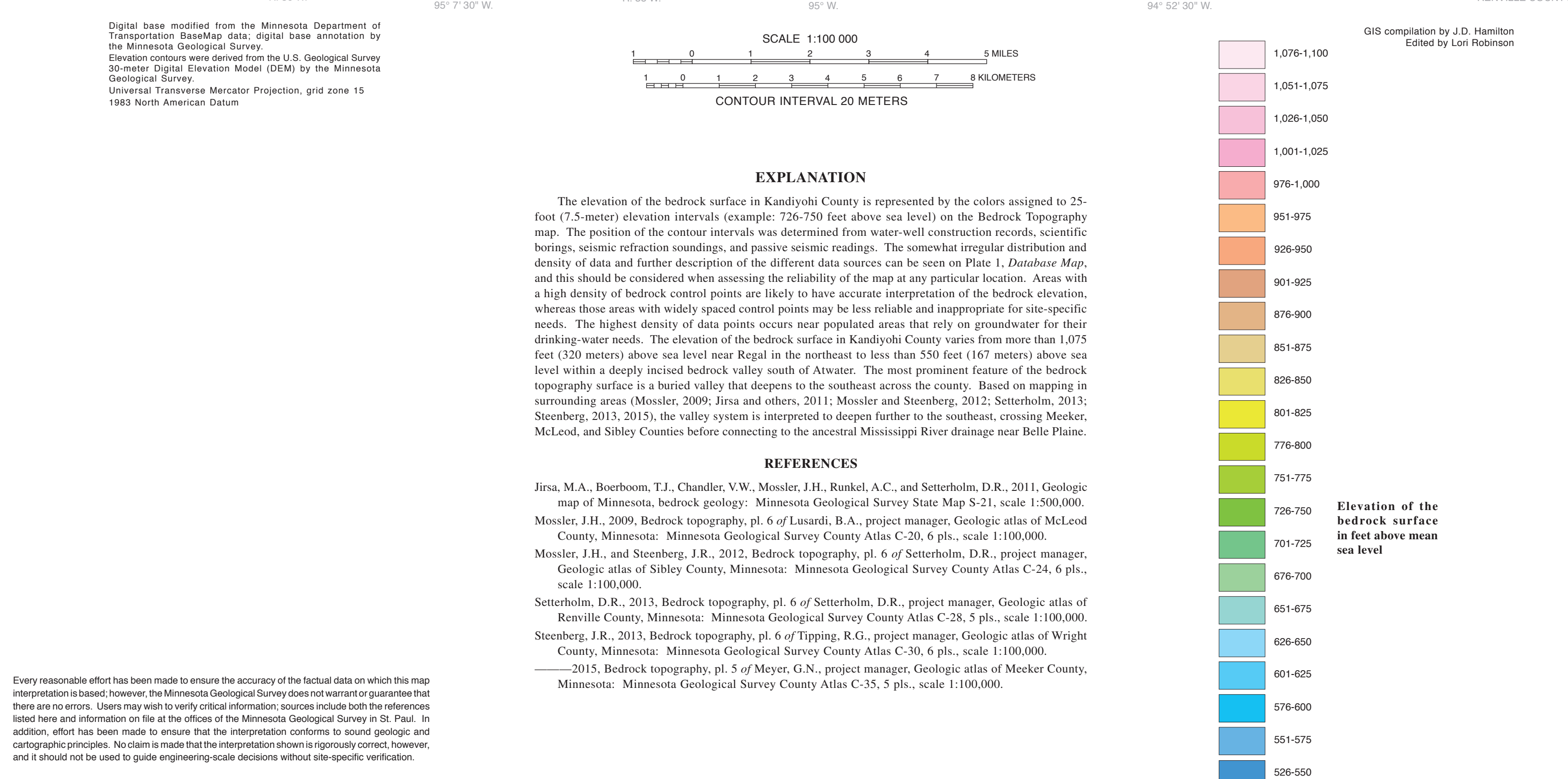
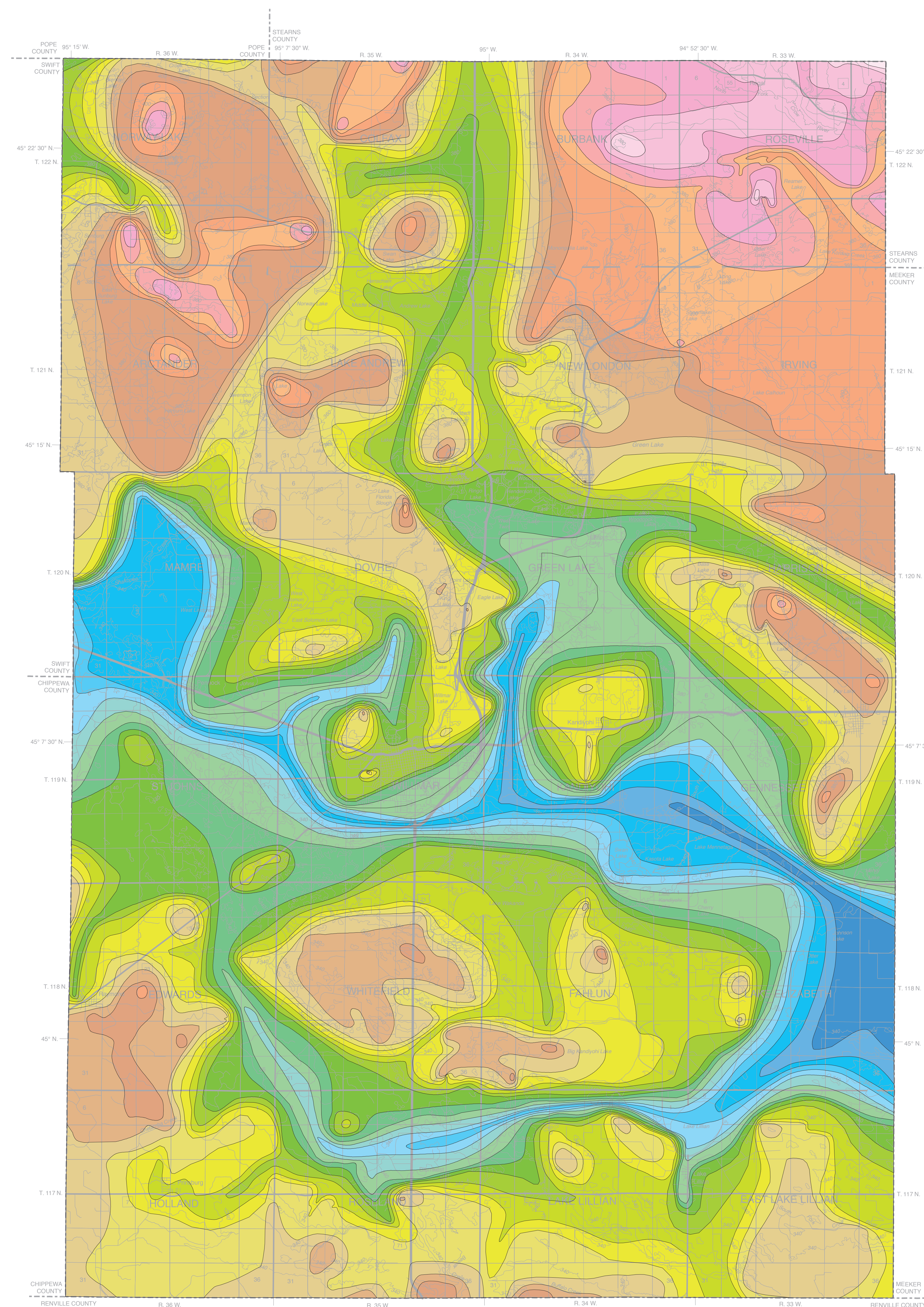
BEDROCK TOPOGRAPHY

By
Julia R. Steenberg and V.W. Chandler
2019



DEPTH TO BEDROCK

By
Julia R. Steenberg and V.W. Chandler
2019



Every reasonable effort has been made to ensure the accuracy of the factual data on which this map interpretation is based; however, the Minnesota Geological Survey does not warrant or guarantee that there are no errors. Users may wish to verify critical information sources include both the references listed here and information on file at the offices of the Minnesota Geological Survey in St. Paul. In addition, effort has been made to ensure that the interpretation conforms to source geologic and cartographic principles. No claim is made that the interpretation shown is generally correct, however, and it should not be used to guide engineering-scale decisions without site-specific verification.

