


CURA

RESOURCE COLLECTION



TRAINING CENTER for Community Programs

in coordination with the Office of Community Programs,
Center for Urban and Regional Affairs



University of Minnesota

NATIVE AMERICAN STUDENTS IN
STANDARD METROPOLITAN STATISTICAL AREAS:
A SELECTIVE ANALYSIS OF
1970 CENSUS DATA

NATIVE AMERICAN STUDENTS IN
STANDARD METROPOLITAN STATISTICAL AREAS:
A SELECTIVE ANALYSIS OF
1970 CENSUS DATA

by

David L. Beaulieu

edited by

Arthur M. Harkins

Richard G. Woods

I. Karon Sherarts

Training Center for
Community Programs
in coordination with
Office of Community Programs
Center for Urban and Regional Affairs

University of Minnesota
Minneapolis, Minnesota

July, 1971

THE NATIONAL STUDY OF AMERICAN INDIAN EDUCATION

NATIVE AMERICAN STUDENTS IN
STANDARD METROPOLITAN STATISTICAL AREAS:
A SELECTIVE ANALYSIS OF
1970 CENSUS DATA

USOE

August, 1971

OEC-0-8-080147-2805

This is a section of the Final Report of the National Study of American Indian Education, which has been funded by the United States Office of Education.

The work reported here is part of a large University of Minnesota project, which has been financed from several sources.

TABLE OF CONTENTS

I.	Forward	i
II.	Introduction and Data Analysis	1
III.	Maps	8-16
	I. Surveyed Total of Indian Students in Public School for Minnesota by County.	
	II. Percent of Indian Students to other students in Indian Districts for Minnesota by County.	
	III. Survey Total of Indian Students for Minneapolis-St. Paul SMSA by District.	
	IV. Elementary Schools. Number of Indian Students and percent of total per school. (1969 sight count-- Minneapolis Public Schools.)	
	V. Junior High Schools. Number of Indian Students and percent of total per school. (1969 sight count-- Minneapolis Public Schools.)	
	VI. High Schools. Number of Indian Students and percent of total per school. (1969 sight count--Minneapolis Public Schools.)	
	VII. Elementary Schools. Number of Indian Students.	
	VIII. High Schools. Number of Indian Students.	
	IX. Junior High Schools. Number of Indian Students.	

FORWARD

This Training Center report consists of a selective summary of 1970 Census data concerning Native American public school students in the standard metropolitan statistical areas (SMSA's) of Minnesota. A later report, to be entitled The Education of Urban Indian Children in the United States, takes account of these and many other data in a summarizing fashion.

Arthur M. Harkins

Richard G. Woods

I. Karon Sherarts

Introduction and Data Analysis

The following is a selective analysis of 1970 census data aimed at providing a clearer understanding of the numbers and proportions of Native American students in Minnesota Standard Metropolitan Statistical Areas (SMSA's). The data are presented in outline form to enhance readability and save space. Maps are provided at the end of the report that summarize in other ways much that is treated in the text.

Total Indian student population in public schools for Minnesota:

HEW estimate = 5748

404 school systems - 1474 schools.

HEW survey - 4542

210 school systems - 1145 schools.

The percentage of estimated total surveyed = 79.5%

Total Indian population in the state of Minnesota:

1970 Census = 23,128.

The percentage of the 1970 Census total Indian population who are students (using estimated Indian student population) = 24.7%

Approximately one-fourth of the Indian population in the state of Minnesota are students in public elementary and secondary schools.

The approximate average percentage of Indian students to other non-Indian students in school districts having at least one Indian student (Indian district) is below 1%.

Some counties encompassing reservation Indian communities (excluding Red Lake reservation - not surveyed but probably included in HEW estimate total) have an approximate average percentage of Indian students to other non-Indian students which ranges from 1% to 35.8%.

Clearly the data show that, excluding Red Lake reservation, there are no school districts which have a majority Indian student population and very few school districts which approach a majority.

Indian students in Standard Metropolitan Statistical Areas in Minnesota:

<u>1960 Definition</u>	<u>Survey Indian Student Total</u>
Minneapolis-St. Paul SMSA	2200
Duluth-Superior	587
Fargo-Moorhead	<u>50</u>
TOTAL	2837

The surveyed Total Metropolitan Indian Student population (2837) is slightly inaccurate as a figure for Total Metropolitan Indian Students in Minnesota due to the use of two out-of-state counties and the size of St. Louis County (Minnesota).

These inaccuracies were considered in the computation of the percentage of Metropolitan Indian Students to the total state Indian student population.

The inaccuracies were compensated for by using the Minneapolis-St. Paul SMSA total plus the totals for Duluth and Moorhead.

The adjustment gave a new Metropolitan Indian Student total of 2397 for Minnesota.

The adjusted Metropolitan Indian Student total (2397) is 52.7% of The Surveyed State Total of Indian Students in public elementary and secondary schools (4572) and 41.7% of the estimated state Indian student total.

Minneapolis-St. Paul SMSA plus Duluth and Moorhead = 2397.
(Adjusted Metropolitan Indian Student Total)

- 52.7%

Surveyed State Indian Student Total 4542

Minneapolis-St. Paul SMSA plus Duluth and Moorhead =	2397
	_____ 41.7%
Estimated State Indian Student Total	5748

The average percent computed by use of survey and estimated state totals with the adjusted Metropolitan Indian Student Total = 47.2%.

Minneapolis-St. Paul SMSA, the largest Metropolitan area in the state, holds 2200 of the state's 4542 surveyed Indian students, and/or 5748 estimated Indian students in public elementary and secondary schools:

48.4% of the states surveyed Indian student population.
38.2% of the states estimated Indian Student population.
average percent = 43.3%

The state of Minnesota has three variations of Indian student population distributions: They are rural, reservation, and metropolitan.

Rural characteristics:

Small number of Indian student.

Small percentage of Indian students to non-Indian student in Indian districts.

example - Watonwan Co.

13 Indian students

0.45% Indian students to non-Indian students.

Reservation characteristics (relative):

Mid-range number of Indian students.

High percentage of Indian students to non-Indian in Indian districts.

example - Mahnommen Co.

279 Indian students

35.8% Indian students to non-Indian students.

Metropolitan characteristics (relative):

High number of Indian students.

Low percentage of Indian students to non-Indian students in Indian districts.

example - Hennepin Co.

1680 Indian students

0.30% Indian students to non-Indian students.

Minneapolis-St. Paul SMSA

Total 2200 Indian students

Five county SMSA (1960 definition)

(See Minnesota map for 1970 additions)

The Minneapolis-St. Paul SMSA metropolitan Indian student total represents 48.4% of the state surveyed Indian student total and 38.2% of the state estimated total.

Of the 35 surveyed school districts in the Minneapolis-St. Paul SMSA 31 had Indian students enrolled, or 88.5%.

Of these 31 Indian districts 29 had an Indian student population total of under 50 Indian students.

All 29 of these Indian districts can be classified as suburban.

The remaining two Indian districts were the cities of Minneapolis and St. Paul.

The city of Minneapolis and the city of St. Paul had a combined Indian student population total of 1875 (urban).

This left 325 Indian students in the metropolitan area who are suburban.

The suburban Indian student total represents 17.3% of the total metropolitan Indian student population for the Minneapolis-St. Paul SMSA at an average of 11.2 Indian students per suburban Indian district.

Though the number of Indian students in Minneapolis-St. Paul SMSA is large, these students represent a very small percentage of the total Indian student population in Indian districts (0.23%).

Minneapolis and St. Paul

The total number of Indian students surveyed in the city of Minneapolis was 1490 or 2.1% of the total students in Minneapolis, using HEW data for 1968.

The Indian students in Minneapolis are concentrated on the inter-city North and South sides, with decreasing numbers of Indian students attending Minneapolis schools located further from these concentration areas.

The pattern of concentration and dispersion away from concentration areas is also similar for St. Paul, though the smaller number of students in St. Paul (352) makes comparison a little more difficult.

Maps of the Minneapolis and St. Paul school district have been drawn up to show the distribution of Indian students.

The Minneapolis map uses figures provided by the Minneapolis public schools for 1969 in the Sight Count Survey.

Minneapolis-St. Paul SMSA Metropolitan Indian Student Distribution
Variations (relative):

1. Urban Inner City

High Indian student totals

High percentage of Indian students to non-Indian students.

2. Urban Fringe

Mid-range number of Indian students.

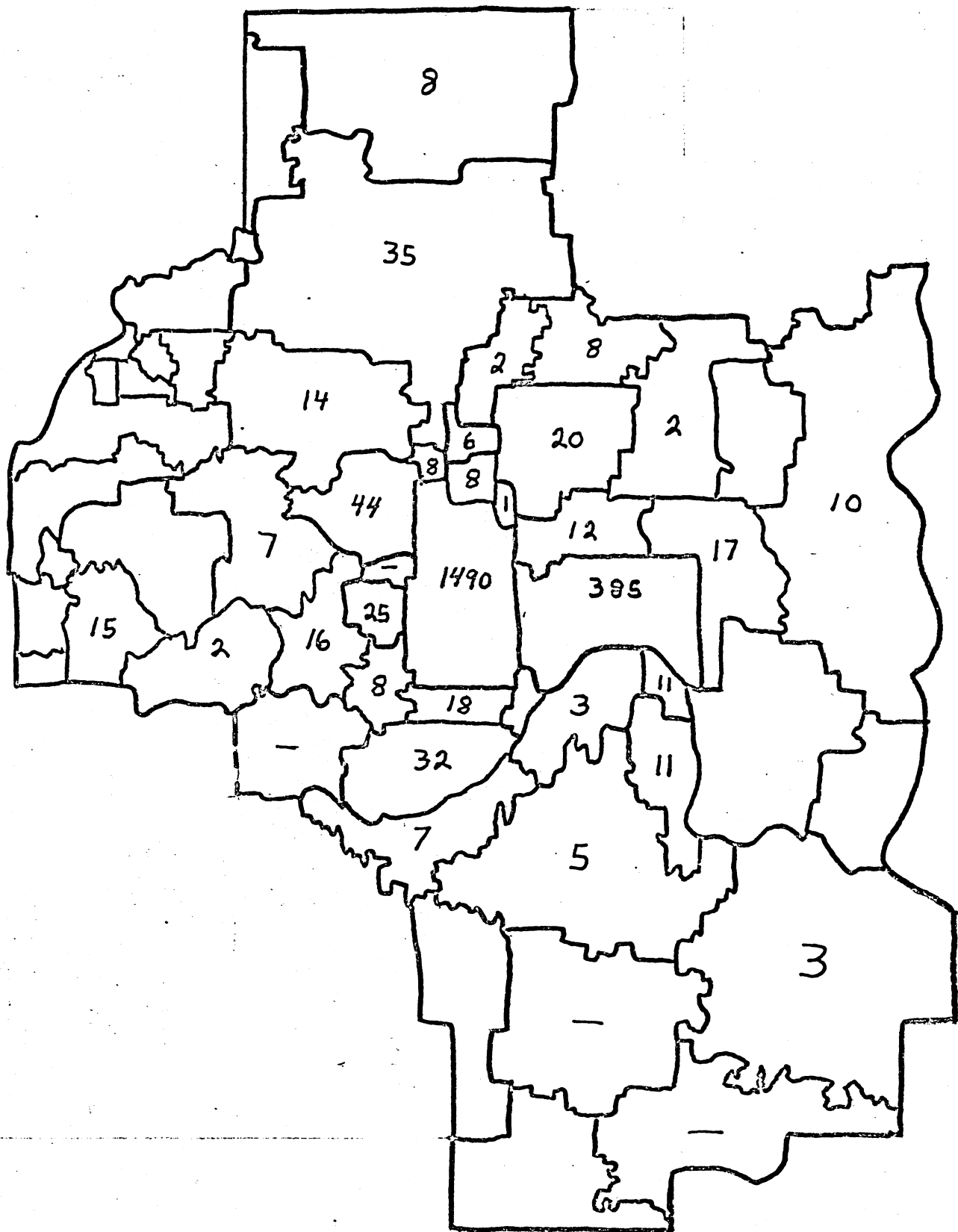
Mid-range percentage of Indian students to non-Indian
students in schools having Indian students.

3. Suburban

Low number of Indian students.

Low percentage of Indian students to non-Indian students
in schools having Indian students.

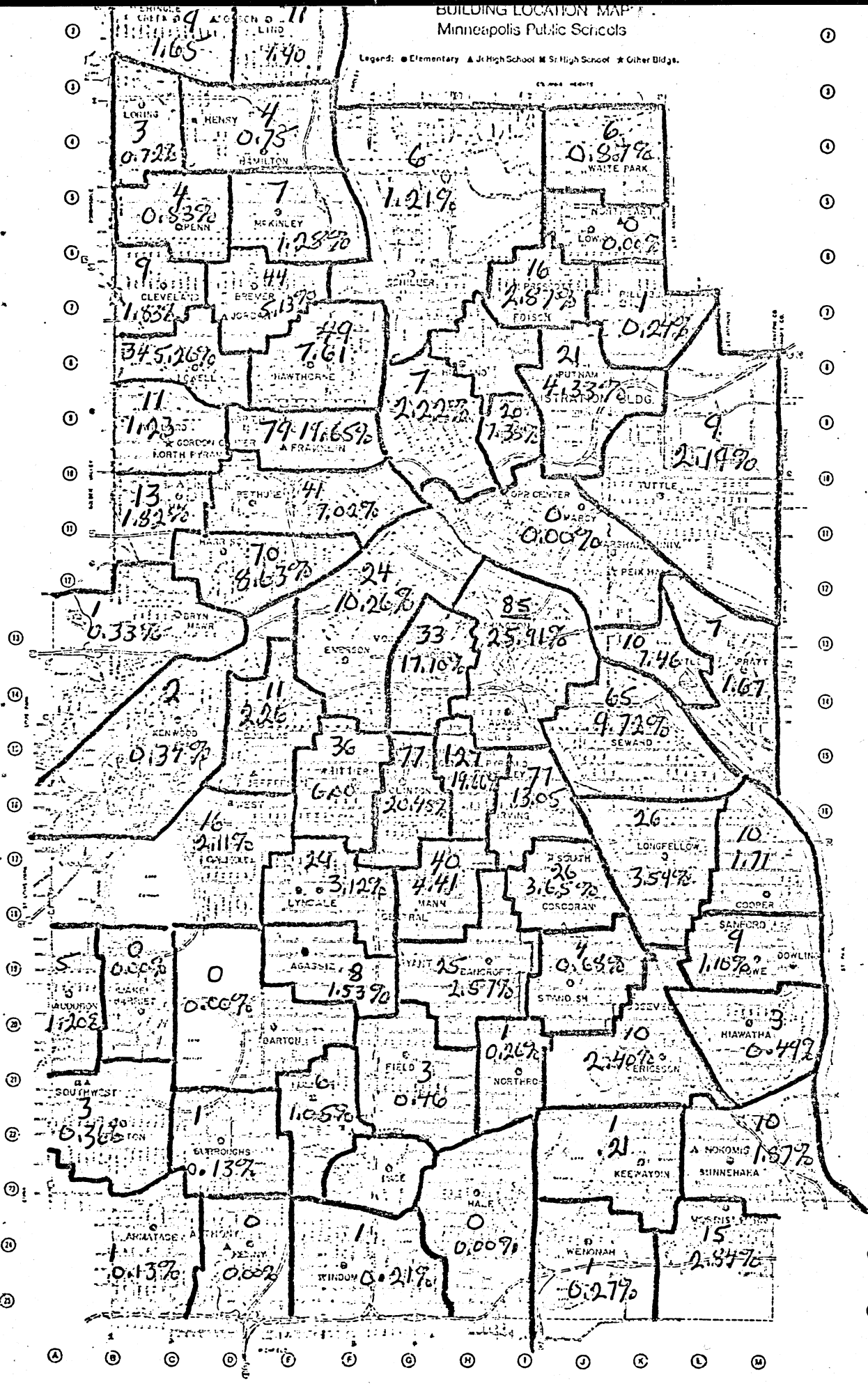
As we move from urban inner-city through the urban fringe to
suburban, the number of schools reporting no Indian students
increases markedly.



III. Survey Total of Indian Students for Mlps. - ST. Paul SMSA
by district

BUILDING LOCATION MAP
Minneapolis Public Schools

Legend: ● Elementary ▲ Jr High School ■ Sr High School ★ Other Bldg.



- CENTRAL I-18
- EDISON I-7
- HENRY C-3
- MARSHALL-UNIV. J-11
- NORTH D-9
- ROOSEVELT K-19
- SOUTH I-17
- SOUTHWEST A-21
- VOCATIONAL F-13
- WASHBURN F-22
- WEST D-16

- ▲ ANTHONY D-24
- ▲ BRYANT G-19
- ▲ FOLWELL J-18
- ▲ FRANKLIN E-10
- ▲ JEFFERSON D-15
- ▲ JORDAN D-7
- ▲ LINCOLN C-10
- ▲ NOKOMIS L-22
- ▲ NORTHEAST J-5
- ▲ OLSON C-2
- ▲ PHILLIPS H-14
- ▲ RAMSEY F-22
- ▲ SANFORD L-19
- ▲ SOUTHWEST A-21
- ▲ SHERIDAN G-9

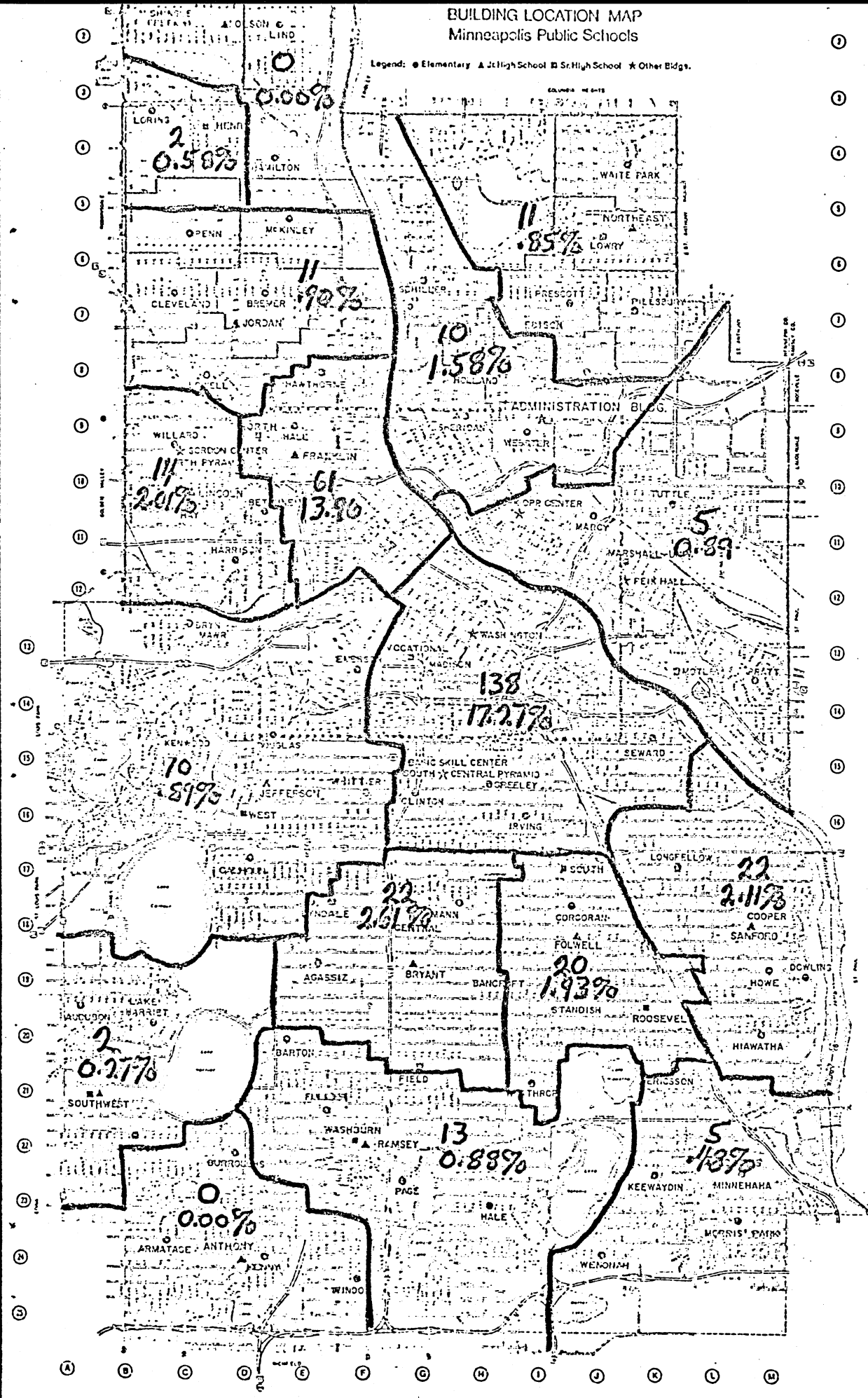
- ADAMS H-14
- ACASSIZ E-19
- ARMATAGE C-24
- AUDUBON A-14
- BANCROFT H-19
- BARTON D-20
- BETHUNE D-10
- BREMER D-7
- BRYN MAWR C-12
- BURROUGHS D-22
- CALHOUN D-17
- CLEVELAND C-7
- CLINTON G-15
- COOPER M-13
- CORCORAN I-17
- DOUGLAS D-14
- DOWLING M-13
- EMERSON F-13
- ERICSSON K-23
- FIELD G-20
- FULLER E-21
- FULTON B-22
- GREELEY H-15
- HALE H-23
- HALL E-3
- HAMILTON D-4
- HARRISON D-11
- HAWTHORNE E-8
- HAY C-10
- HIAWATHA M-20
- HILLAND H-8
- HOWE M-19
- IRVING L-16
- KEEWAYDIN K-22
- KENNY D-24
- KENWOOD C-14
- LAKE HARRIET B-20
- LIND D-2
- LONGFELLOW K-17
- LORING B-3
- LOWELL C-3
- LOWRY J-5
- LYNDALE E-17
- NEW LYNDALE F-17
- MADISON G-13
- MANN G-18
- MARCY J-10
- MCKINLEY E-5
- MINNEHAHA L-22
- NORMIS PARK L-23
- MOTLEY K-13
- NORTHROP I-21
- PAGE F-23
- PENN C-5
- PILLSBURY J-7
- PRATT L-13
- PRESCOTT I-7
- PUTNAM J-8
- SCHILLER G-6
- SEWARD K-14
- SHERIDAN G-9
- SHINGLE CREEK C-2
- STANDISH I-19
- TUTTLE K-10
- WAITE PARK J-4
- WEBSTER H-3
- WENONAH J-24
- WHITTIER F-15
- WILARD C-9
- WINDOM F-24

- ★ ADMIN. BLDG. I-9
- ★ BASIC SKILL CTR. C-15
- ★ GORDON CTR. C-5
- ★ N. PYRAMID C-9
- ★ PEUK HALL J-12
- ★ S. GEN. PYRAMID G-15
- ★ WASHINGTON G-13
- ★ WORK OPPOR. CENTER H-10

IV. Elementary Schools
Ind. Students and % of total per school | 7169 street count slips

**BUILDING LOCATION MAP
Minneapolis Public Schools**

Legend: ● Elementary ▲ Jr.High School ■ Sr.High School ★ Other Bldgs.

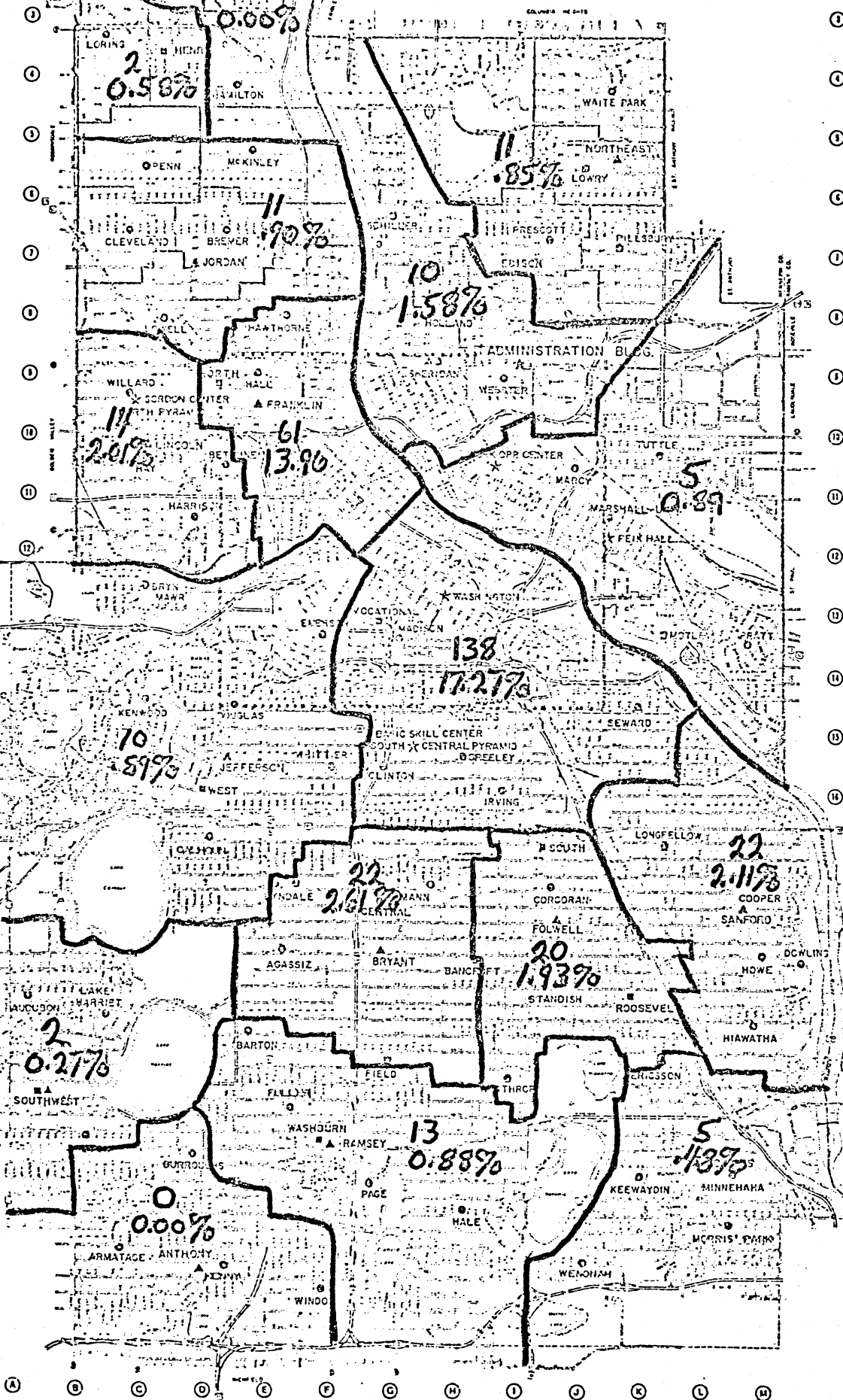


- | | |
|--------------------|------|
| ■ CENTRAL | G-18 |
| EDISON | I-7 |
| HENRY | C-3 |
| MARSHALL-UNIV. | J-11 |
| NORTH | D-9 |
| ROOSEVELT | K-19 |
| SOUTH | I-17 |
| SOUTHWEST | A-21 |
| VOCATIONAL | F-13 |
| WASHBURN | F-22 |
| WEST | D-16 |
| ▲ ADAMS | H-14 |
| BRYANT | D-24 |
| BHAYANT | G-19 |
| FOI'WELL | J-18 |
| FRANKLIN | E-10 |
| JEFFERSON | D-15 |
| JORDAN | D-7 |
| LINCOLN | C-10 |
| NOKOMIS | L-22 |
| NORTHEAST | J-5 |
| OLSON | C-2 |
| PHILLIPS | H-14 |
| RAMSEY | F-22 |
| SANFORD | L-18 |
| SOUTHWEST | A-21 |
| SHERIDAN | G-9 |
| ○ ADAMS | H-14 |
| ACASSIZ | E-19 |
| ARMATAGE | C-24 |
| AUDUBON | A-19 |
| BANCROFT | H-19 |
| BARTON | D-20 |
| BETHUNE | D-10 |
| BREMER | D-7 |
| BRYN MAWR | C-12 |
| BURROUGHS | D-22 |
| CALHOUN | D-17 |
| CLEVELAND | C-7 |
| CLINTON | G-15 |
| COOPER | M-18 |
| CORCORAN | I-17 |
| DOUGLAS | D-14 |
| DOWLING | M-19 |
| EMERSON | F-13 |
| ERICSSON | K-20 |
| FIELD | C-20 |
| FULLER | E-21 |
| FULTON | B-22 |
| GREELEY | H-15 |
| HALF | H-23 |
| HALL | E-9 |
| HAMILTON | D-4 |
| HARRISON | D-11 |
| HAWTHORNE | E-3 |
| HAY | C-10 |
| HIAWATHA | M-20 |
| HOLLAND | H-8 |
| HOWE | M-19 |
| IRVING | I-16 |
| KEEWAYDIN | K-22 |
| KENNY | D-24 |
| KENWOOD | C-14 |
| LAKE HARRIET | B-20 |
| LIND | D-2 |
| LONGFELLOW | K-17 |
| LORING | B-3 |
| LOWELL | C-8 |
| LOWRY | J-5 |
| LYNDALE | E-17 |
| NEW LYNDALE | E-17 |
| MADISON | G-13 |
| MANN | G-13 |
| MARCY | J-10 |
| MCKINLEY | E-5 |
| MINNEHAHA | L-22 |
| MOHRIS PARK | L-23 |
| MOTLEY | K-13 |
| NORTHROP | I-21 |
| PAGE | F-23 |
| PENN | C-5 |
| PILLSBURY | J-7 |
| PHATT | L-13 |
| PRESCOTT | I-7 |
| PUTNAM | J-8 |
| SCHILLER | G-6 |
| SEWARD | K-14 |
| SHERIDAN | G-9 |
| SHINGE CREEK | C-2 |
| STANDISH | I-19 |
| TUTTLE | K-10 |
| WAITE PARK | J-4 |
| WEBSTER | H-9 |
| WENONAH | J-24 |
| WHITTIER | F-15 |
| WILLARD | C-9 |
| WINDOM | F-24 |
| ★ ADMIN. BLDG. | I-9 |
| BASIC SKILL CTR. | G-15 |
| GORDON CTR. | C-9 |
| N. PYRAMID | C-9 |
| PEIK HALL | J-12 |
| S. SEN. PYRAMID | G-15 |
| WASHINGTON | G-13 |
| WORK OPPOL. CENTER | H-10 |

1969 sight count
 I Junior High Schools
 # Indian Students approx 900/total pers school
 Minneapolis Public Schools

BUILDING LOCATION MAP
Minneapolis Public Schools

Legend: ● Elementary ▲ Jr.High School ■ Sr.High School ★ Other Bldgs.

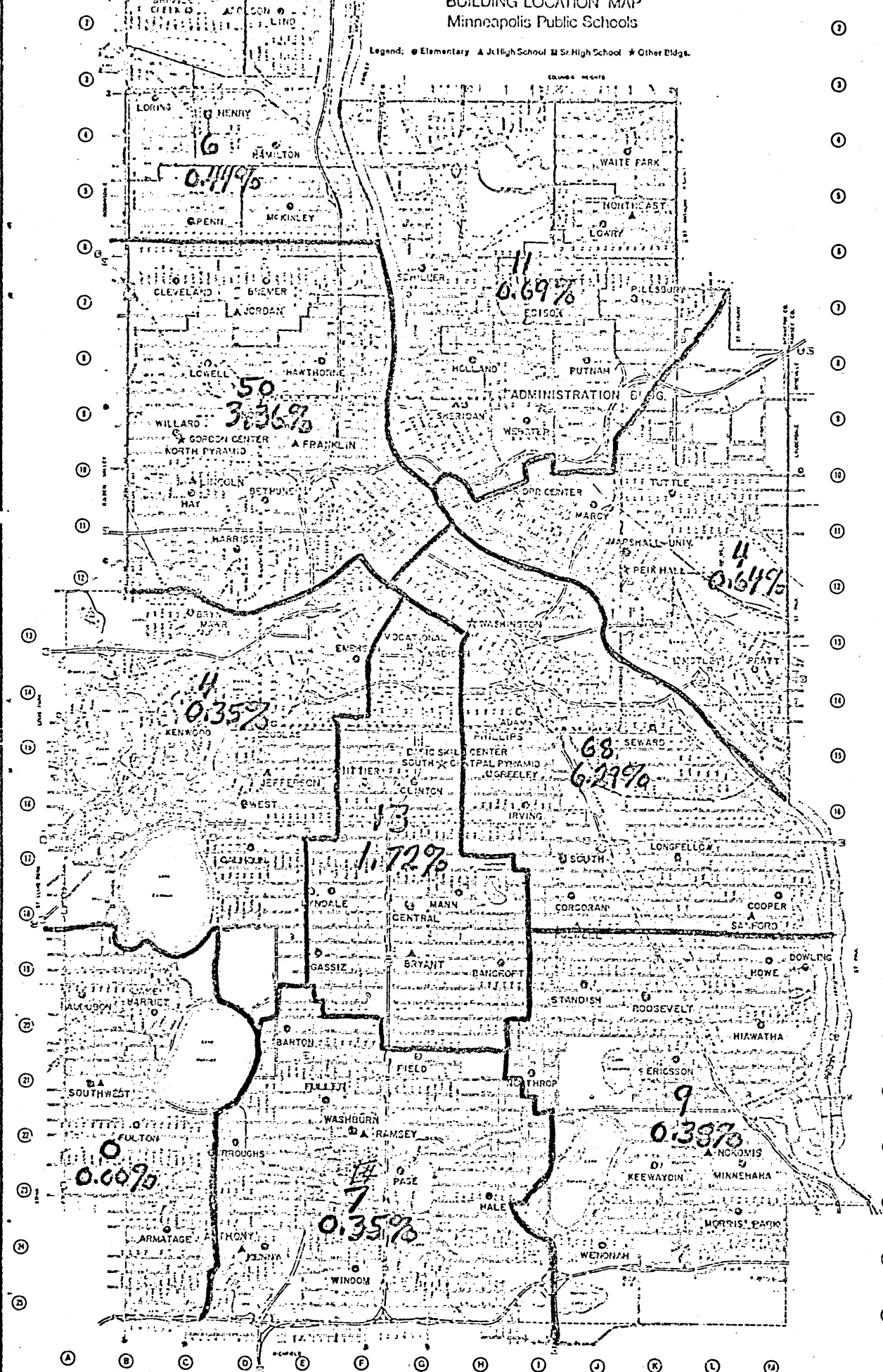


■ CENTRAL	C-18
EDISON	I-7
HENRY	C-3
MARSHALL-UNIV.	J-11
NORTH	D-9
ROOSEVELT	K-19
SOUTH	I-17
SOUTHWEST	A-21
VOCATIONAL	F-13
WASHBURN	F-22
WEST	D-16
▲ ANTHONY	D-24
BRYANT	G-19
FOLWELL	J-18
FRANKLIN	E-10
JEFFERSON	D-15
JORDAN	D-7
LINCOLN	C-10
NOKOMIS	L-22
NORTHEAST	J-5
OLSON	C-2
PHILLIPS	H-14
RAMSEY	F-22
SANFORD	L-18
SOUTHWEST	A-21
SHERIDAN	G-9
○ ADAMS	H-14
ACASSIZ	E-19
ARMATAGE	C-24
AUDUBON	A-19
BANCROFT	H-19
BARTON	D-20
BETHUNE	D-10
BREMER	D-7
BRYN MAWR	C-12
BURROUGHS	D-22
CALHOUN	D-17
CLEVELAND	C-7
CLINTON	G-15
COOPER	M-18
CORCORAN	I-17
DOUGLAS	D-14
DOWLING	M-19
EMERSON	F-13
ERICSSON	K-20
FIELD	C-20
FULLER	E-21
FULTON	B-22
GREELEY	H-15
HALE	H-23
HALL	E-9
HAMILTON	D-4
HARRISON	D-11
HAWTHORNE	E-8
HAY	C-10
HIAWATHA	M-20
HOLLAND	H-3
HOWE	M-19
IRVING	I-16
KEEWAYDIN	K-22
KENNY	D-24
KENWOOD	C-14
LAKE HARRIET	B-20
LIND	D-2
LONGFELLOW	K-17
LORING	B-3
LOWELL	C-8
LOWRY	J-5
LYNDALE	E-17
NEW LYNDALE	E-17
MADISON	G-13
MANN	G-13
MARCY	J-10
MCKINLEY	E-5
MINNEHAHA	L-22
MORRIS PARK	L-23
MOTLEY	K-13
NORTHROP	I-21
PAGE	F-23
PENN	C-5
PILLSBURY	J-7
PHATT	L-13
PRESCOTT	I-7
PUTNAM	J-8
SCHILLER	G-6
SEWARD	K-14
SHERIDAN	G-9
SHINGLE CREEK	C-2
STANDISH	I-19
TUTTLE	K-10
WAITE PARK	J-4
WEBSTER	H-9
WENONAH	J-24
WHITTIER	F-15
WILLARD	C-9
WINDOM	F-24
★ ADMIN. BLDG.	I-9
BASIC SKILL CTR.	G-15
GORDON CTR.	C-9
N. PYRAMID	C-9
PEIK HALL	J-12
S. GEN. PYRAMID	G-15
WASHINGTON	G-13
WORK OPPOR. CENTER	H-10

Buildings I Junior High Schools # Indian students and 900 total per school 1969 sight count Minneapolis Public Schools

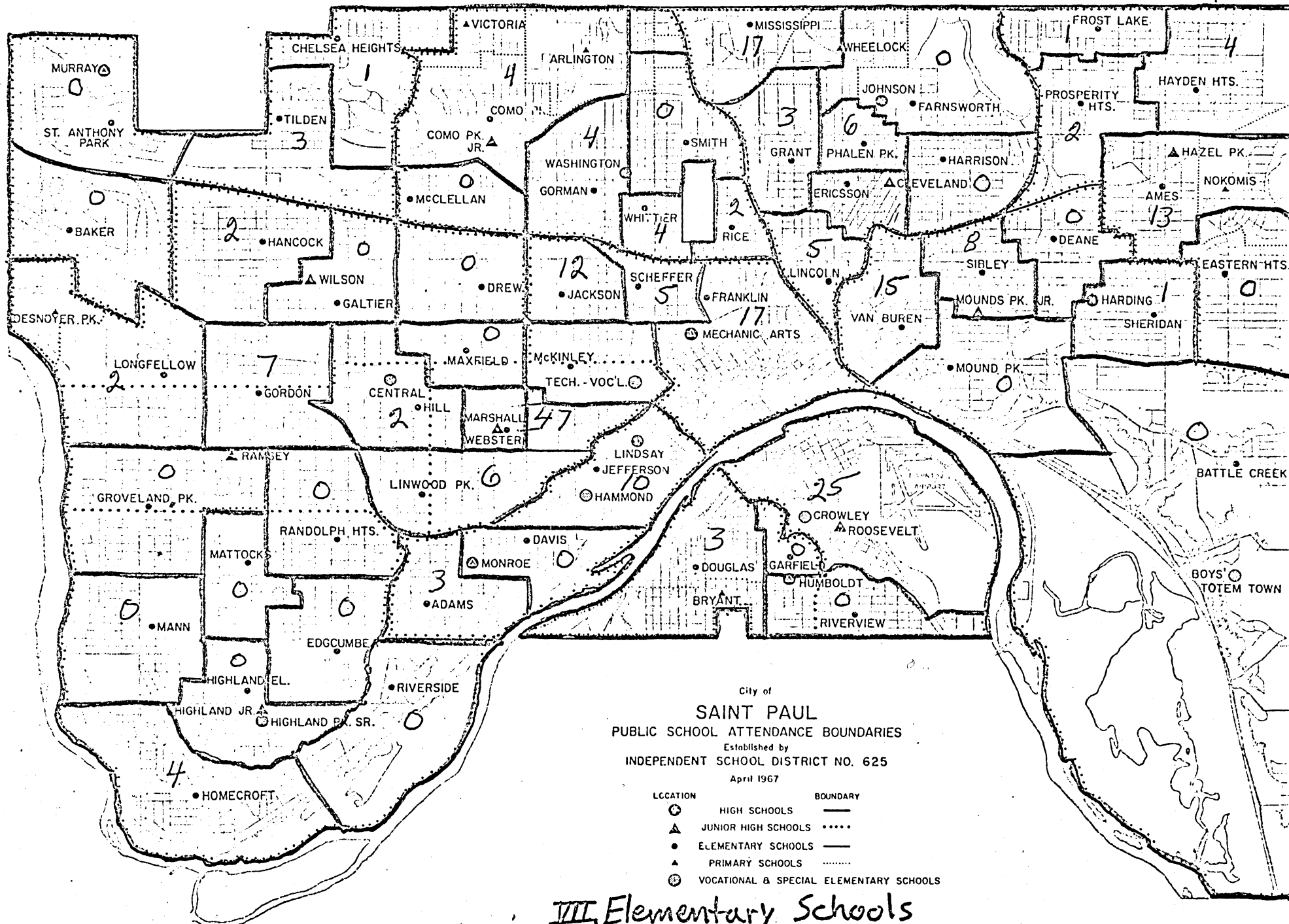
BUILDING LOCATION MAP Minneapolis Public Schools

Legend: ● Elementary ▲ Jc High School ■ Sr. High School ★ Other Bldgs.



- | | | |
|---|--------------------|------|
| ● | CENTRAL | G-18 |
| | EDISON | I-7 |
| | HENRY | C-3 |
| | MARSHALL-UNIV. | J-11 |
| | NORTH | D-9 |
| | ROOSEVELT | K-19 |
| | SOUTH | I-17 |
| | SOUTHWEST | A-21 |
| | VOCATIONAL | F-13 |
| | WASHBURN | F-22 |
| | WEST | D-16 |
| ▲ | ANTHONY | D-24 |
| | BRYANT | G-19 |
| | FOLWELL | J-18 |
| | FRANKLIN | E-10 |
| | JEFFERSON | D-15 |
| | JORDAN | D-7 |
| | LINCOLN | C-10 |
| | NOKOMIS | L-22 |
| | NORTHEAST | J-5 |
| | OLSON | C-2 |
| | PHILLIPS | H-14 |
| | RAMSEY | F-22 |
| | SAIFORD | L-18 |
| | SOUTHWEST | A-21 |
| | SHERIDAN | G-9 |
| ■ | ADAMS | H-14 |
| | ACASSIZ | E-19 |
| | ARMATAGE | C-24 |
| | AUDUBON | A-19 |
| | BANCROFT | H-19 |
| | BARTON | D-23 |
| | BETHUNE | D-10 |
| | BREMER | D-7 |
| | BRYN MAWR | C-12 |
| | BURROUGHS | D-22 |
| | CAIHOUN | D-17 |
| | CLEVELAND | C-7 |
| | CLINTON | G-15 |
| | COOPER | M-18 |
| | CORCORAN | I-17 |
| | DOUGLAS | D-14 |
| | DOWLING | M-19 |
| | EMERSON | F-13 |
| | ERICSSON | K-20 |
| | FIELD | G-20 |
| | FULLER | E-21 |
| | FULTON | B-22 |
| | GREELEY | H-15 |
| | HALE | H-23 |
| | HALL | E-9 |
| | HAMILTON | D-4 |
| | HARRISON | D-11 |
| | HAWTHORNE | E-8 |
| | HAY | C-10 |
| | HIAWATHA | M-23 |
| | HOLLAND | H-8 |
| | HOWE | M-19 |
| | IRVING | I-16 |
| | KEEWAYDIN | K-22 |
| | KENNY | D-24 |
| | KENWOOD | C-14 |
| | LAKE HARRIET | B-20 |
| | LIND | D-2 |
| | LONGFELLOW | K-17 |
| | LORING | B-3 |
| | LOWELL | C-8 |
| | LOWRY | J-5 |
| | LYNDALE | E-17 |
| | NEW LYNDALE | E-17 |
| | MADISON | G-13 |
| | MANN | C-18 |
| | MARCY | J-10 |
| | MCKINLEY | E-5 |
| | MINNEHAHA | L-22 |
| | MORRIS PARK | L-23 |
| | MOTLEY | K-13 |
| | NORTHROP | I-21 |
| | PAGE | F-23 |
| | PENN | C-5 |
| | PILLSBURY | J-7 |
| | PRATT | L-13 |
| | PRESCOTT | I-7 |
| | PUTNAM | J-8 |
| | SCHILLER | G-6 |
| | SEWARD | K-14 |
| | SHERIDAN | G-9 |
| | SHINGLE CREEK | C-2 |
| | STANDISH | I-19 |
| | TUTTLE | K-10 |
| | WAITE PARK | J-4 |
| | WEBSTER | H-9 |
| | WENONAH | J-24 |
| | WHITTIER | F-15 |
| | WILLARD | C-9 |
| | WINDOM | F-24 |
| ★ | ADMIN. BLDG. | I-9 |
| | BASIC SKILL. CTR. | G-15 |
| | GORDON CTR. | C-9 |
| | N. PYRAMID | C-9 |
| | PEIK HALL | J-12 |
| | S. GEN. PYRAMID | G-15 |
| | WASHINGTON | G-13 |
| | WORK OPPOR. CENTER | H-10 |

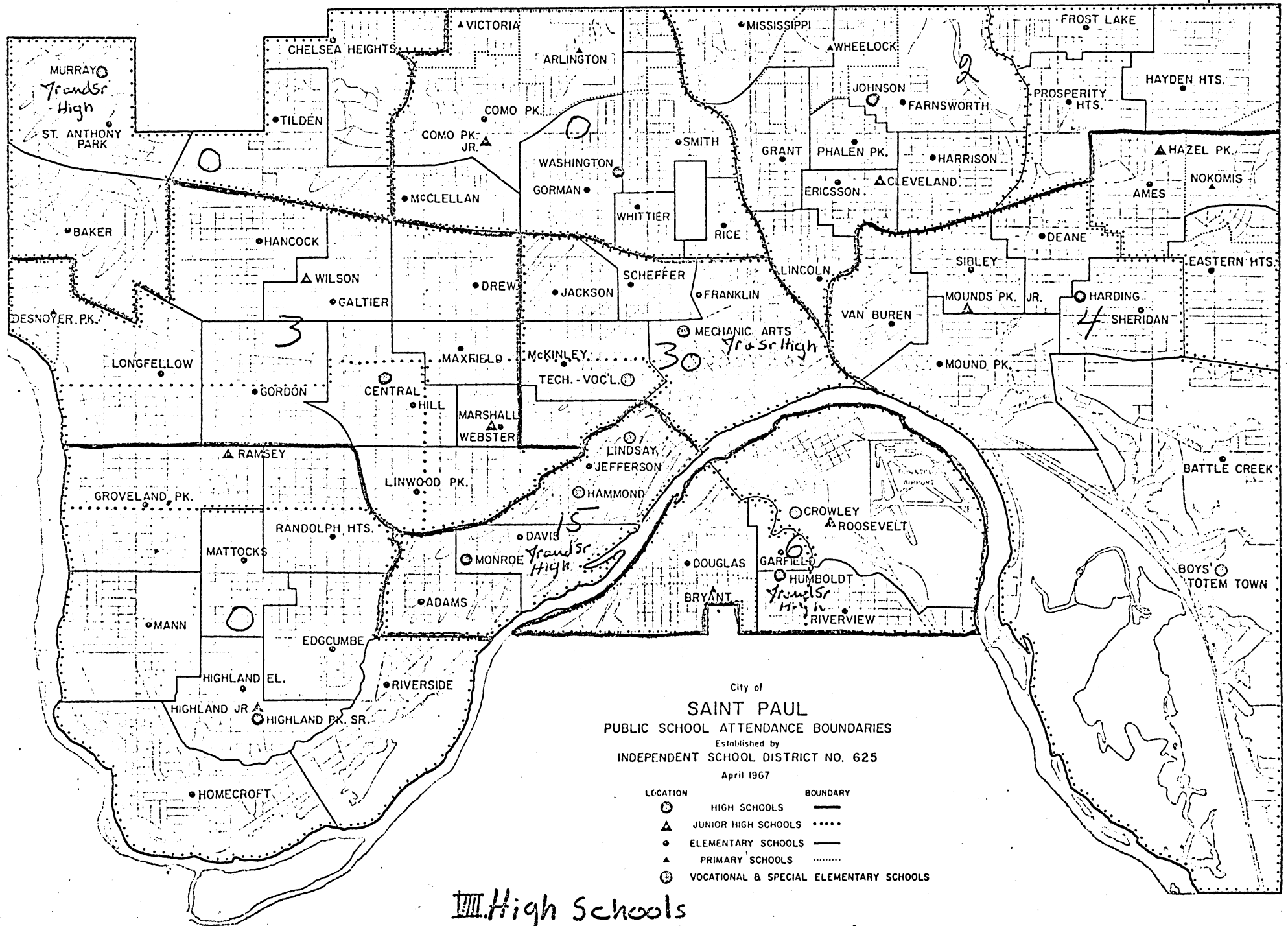
Buildings of High Schools of Indian students and % of total per school 1959 sight



City of
SAINT PAUL
 PUBLIC SCHOOL ATTENDANCE BOUNDARIES
 Established by
 INDEPENDENT SCHOOL DISTRICT NO. 625
 April 1967

- | LOCATION | BOUNDARY |
|----------|---|
| ○ | — HIGH SCHOOLS |
| △ | JUNIOR HIGH SCHOOLS |
| ● | — ELEMENTARY SCHOOLS |
| ▲ | PRIMARY SCHOOLS |
| ⊙ | — VOCATIONAL & SPECIAL ELEMENTARY SCHOOLS |

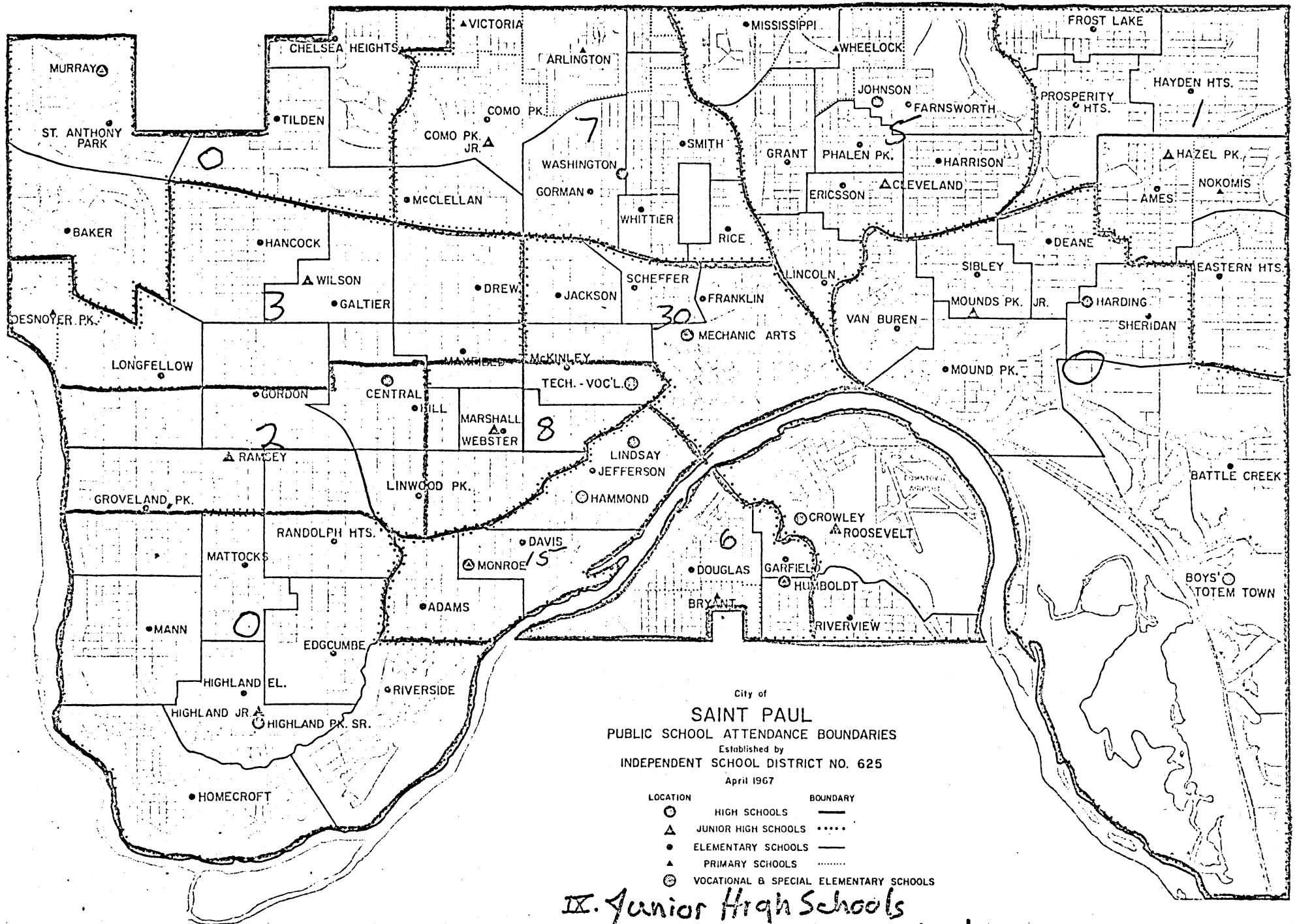
*III. Elementary Schools
 Number of Indian Student*



City of
SAINT PAUL
 PUBLIC SCHOOL ATTENDANCE BOUNDARIES
 Established by
 INDEPENDENT SCHOOL DISTRICT NO. 625
 April 1967

- | LOCATION | | BOUNDARY |
|----------|---|----------|
| ⊙ | HIGH SCHOOLS | — |
| △ | JUNIOR HIGH SCHOOLS | |
| ● | ELEMENTARY SCHOOLS | — |
| ▲ | PRIMARY SCHOOLS | |
| ⊙ | VOCATIONAL & SPECIAL ELEMENTARY SCHOOLS | |

High Schools
 Number of Indian Students



IX. Junior High Schools
Number of Indian Students

Native American Students in
Minnesota Standard Metropolitan
Statistical Areas: 1970
Detailed Analysis. Beaulieu.

Copy 1

INDIAN AMERICANS

Native American Students in Minnesota
Standard Metropolitan Statistical
Areas: 1970 Detailed Analysis.
Beaulieu.

Copy 1

INDIAN AMERICANS