

WINSTON LAKE GEOLOGY

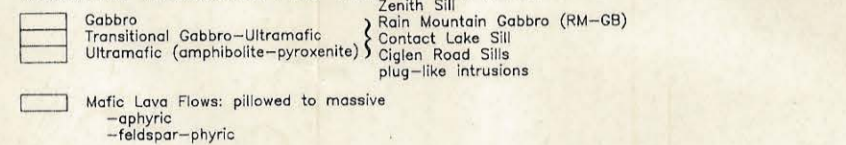
Plate 1a.

Steven A. Osterberg, 1993

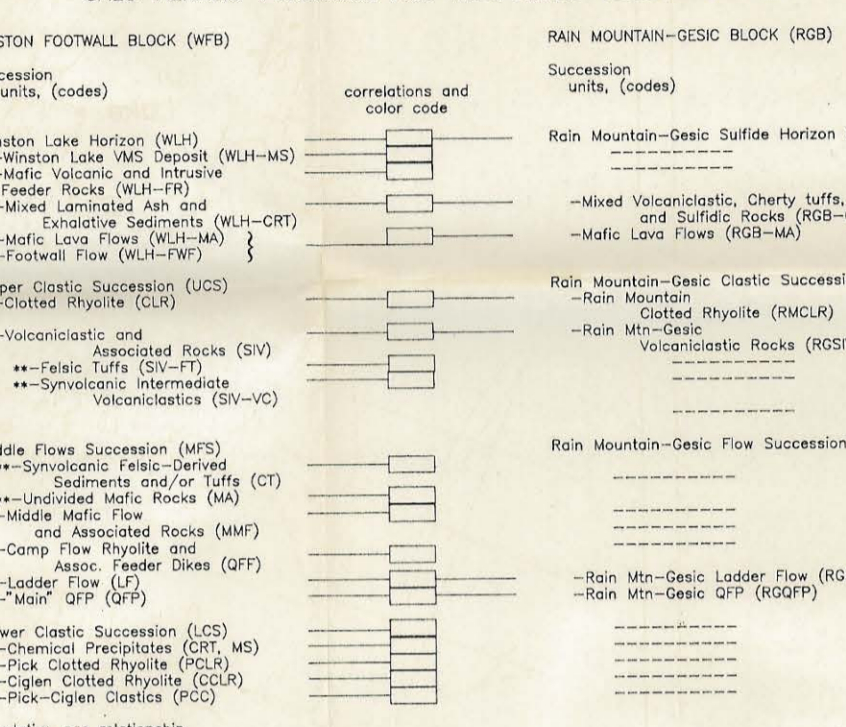
LATE INTRUSIVES



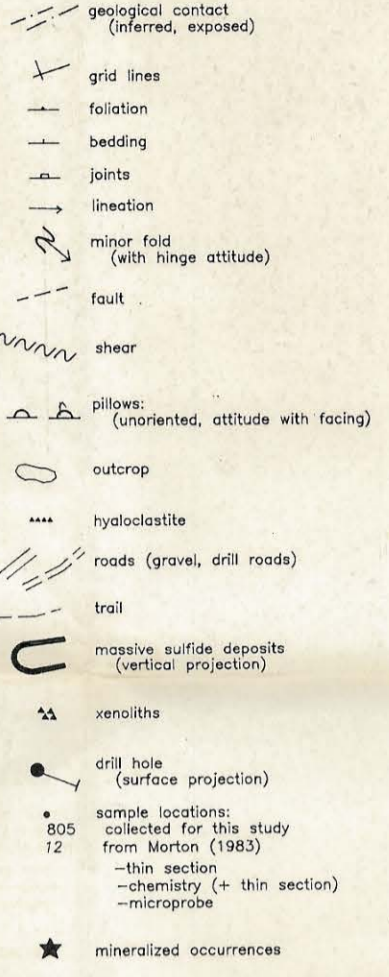
TOLEIITIC VOLCANICS AND RELATED DIFFERENTIATED MAFIC INTRUSIONS



WINSTON LAKE SEQUENCE (WLS) CALC-ALKALIC VOLCANICS AND ASSOCIATED VOLCANICLASTICS



SYMBOLS



Sources of Information
 Beint, 1984, Geologic Map, Winston-Zenith Project, Corporation Falconbridge Copper, 1:5000 scale compilation
 Detailed field mapping at 1:1000 and 1:500 of selected areas by Steven A. Osterberg during the 1987 through 1990 field seasons.

