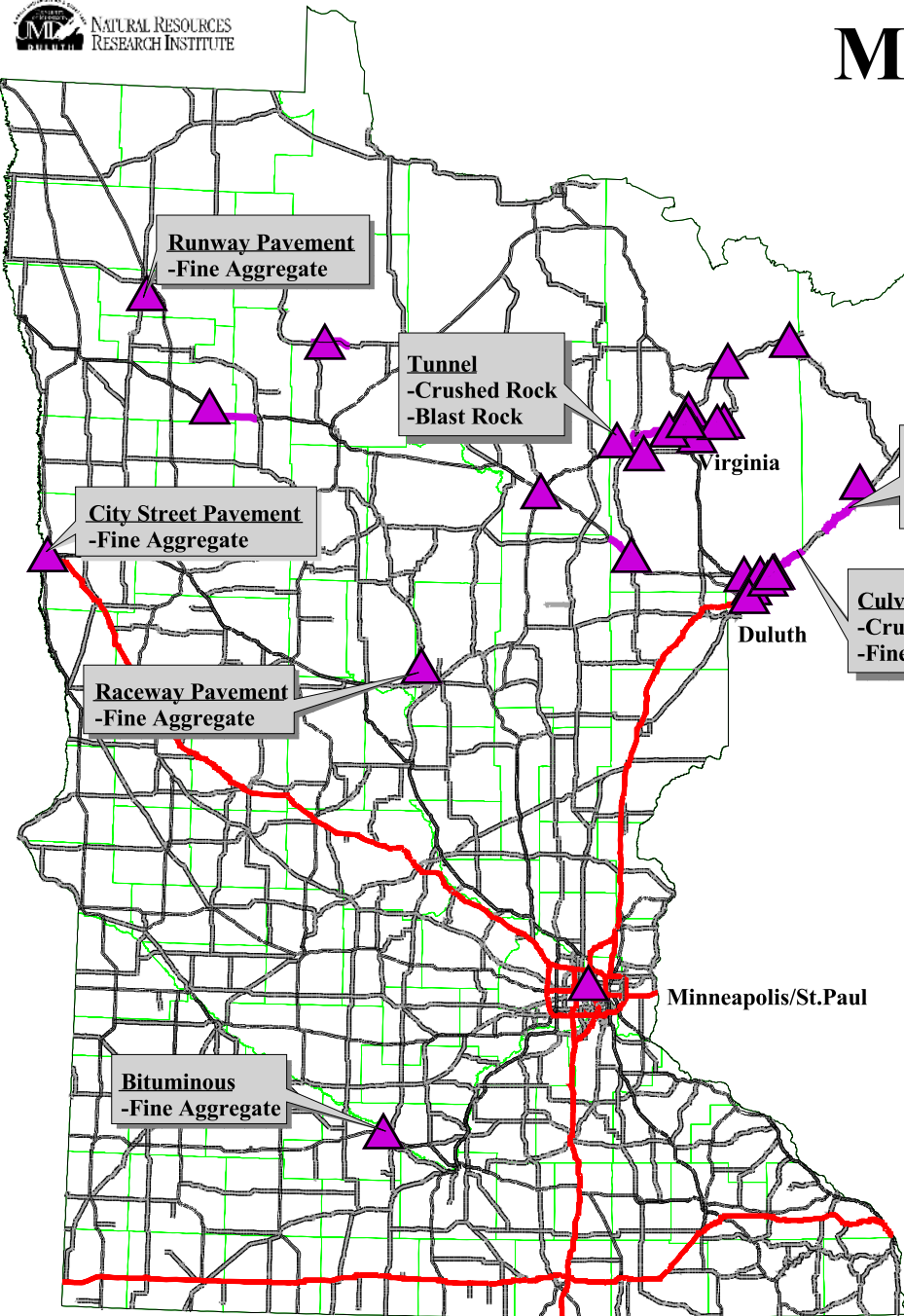





Mesabi Hard Rock™ Usage In Minnesota

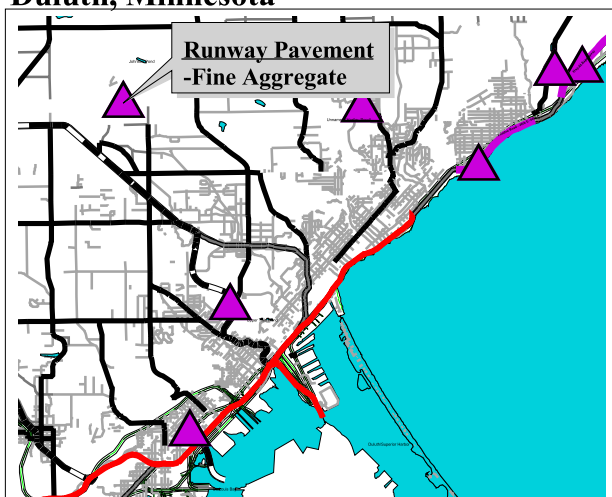


LEGEND

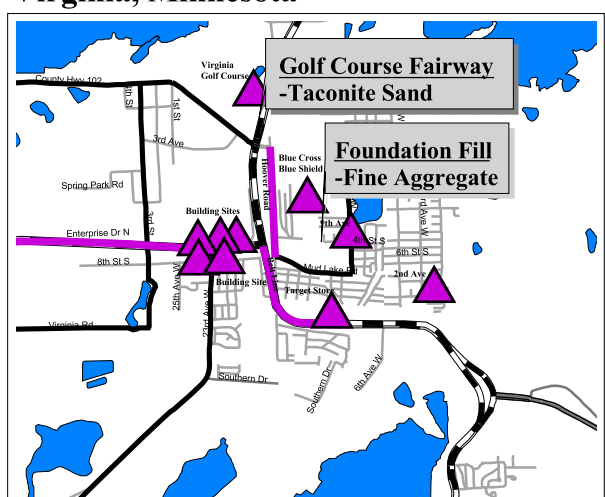
- Example Projects:**
- Project Location
 - Road Project Location
- MN-Roads:**
- Interstate
 - US Trunk Hwy
 - MN Trunk Hwy
 - C.S.A.H.
 - County Road
 - Township Road
 - Municipal Road
- Lakes
 - County
 - Railroad



Duluth, Minnesota



Virginia, Minnesota



Example projects represent a subset of Mesabi Hard Rock usage statewide.

Every reasonable effort has been made to ensure the accuracy of the factual data on which this map interpretation is based; however, the University of Minnesota does not warrant or guarantee that there are no errors. Users may wish to verify critical information. In addition, every effort has been made to ensure that the interpretation conforms to sound geologic and cartographic principles; however, no claim is made that the interpretation shown is rigorously correct.

© 2006 by the Regents of the University of Minnesota. All rights reserved.
 The University of Minnesota is an equal opportunity educator and employer.