












EXPLANATION

GLACIAL GEOMORPHOLOGY OF THE LAURENTIAN DIVIDE AREA, ST. LOUIS AND LAKE COUNTIES, MINNESOTA

by

J. D. Lehr and Howard C. Hobbs

	Albion drift, undifferentiated		Ice-contact face. Barbs point up-ice
	Lacustrine plain		Esker
	End moraine		Meltwater flow path
	Drumlin axis		Streamlined bedrock
	Buried drumlin		Rotasonic drill site mentioned in text
	Rogen moraine		

Below: Aerial photograph of jökulhlaup-deposited fan at Stop 2 (see p. 25).

