




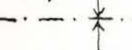




**OUTCROP MAP OF THE
THOMSON FORMATION
CLOQUET AND ESKO QUADRANGLES, MINNESOTA**

LEGEND

-  Outcrop limits
-  Keweenaw diabase dikes
(partly from Wright and others, 1970)
-  Keweenaw diabase dikes along faults
with inferred relative motion
-  Major fold axes
-  Minor fold axes
anticlines
-  Minor fold axes
synclines
-  Boundary between rocks affected by one and
two Penokean deformations
-  Highways

SCALE

0 0.5 1.0 1.5 2.0 km

N

Richard Clark - 1985

PLATE 2

