

Real Estate Inventory Report



PLANNING, SPACE,
AND REAL ESTATE

UNIVERSITY OF MINNESOTA
Driven to Discover®

June 30, 2020



Real Estate Office
Planning, Space, and Real Estate | University Services
451 Donhowe Building ♦ 319 15th Ave. SE ♦ Minneapolis, MN 55455
Phone: 612-625-5345 ♦ Email: reo@umn.edu
www.realestate.umn.edu



Introduction to the University of Minnesota's Real Estate Inventory

I. Real Estate Office

The University of Minnesota Real Estate Office - part of Planning, Space, and Real Estate within University Services - maintains an inventory database and publishes an annual report (this "Real Estate Inventory") of all University of Minnesota System real estate at the end of each fiscal year (a separate Fiscal Year Lease Report is also produced each year by the Real Estate Office.) The properties contained within the Real Estate Inventory include: a) real property owned by the Regents of the University of Minnesota, a constitutional corporation, b) real property held in title by LLCs owned wholly or in part by the Regents of the University of Minnesota, c) real property held in title by the State of Minnesota, for the benefit of the University of Minnesota, d) real property leased on a long-term basis by the University from third-party land owners, which leased property includes buildings owned and controlled by the University of Minnesota for its or its lessees' exclusive use. The Real Estate Inventory does not include real estate holdings owned by any of the University of Minnesota's recognized foundations.

II. Land Acknowledgement Statement

The University of Minnesota is situated and built within the traditional homelands of the Dakota and the Ojibwe, and scores of other Indigenous peoples who have walked on these lands from time immemorial. It is important to acknowledge the peoples on whose land we live, learn, and work as we seek to improve and strengthen our relations with the 11 sovereign tribal nations of Minnesota. We also acknowledge that words are not enough. We must ensure that our institution provides support, resources, and programs that increase access to all aspects of higher education for our American Indian students, staff, faculty, and community members.

III. Organization of the Inventory Report

Bookmarks have been added to the inventory to facilitate navigation through the document. Click the "Bookmarks" tab in Adobe Acrobat to access these links.

The Real Estate Inventory is organized into location category sections as provided below:

- A. Minneapolis Area. Includes the portion of the University of Minnesota Twin Cities campus within the city of Minneapolis, and other properties located within the city of Minneapolis.
- B. St. Paul Area. Includes the portion of the University of Minnesota Twin Cities campus and other properties located in the cities of St. Paul, Falcon Heights, and Lauderdale.



UNIVERSITY OF MINNESOTA

Driven to Discover®

Crookston Duluth Morris Rochester Twin Cities

- C. Other Metro Area. Includes properties located within the Twin Cities seven-county metropolitan area outside of the cities of Minneapolis, St Paul, Falcon Heights, and Lauderdale.
- D. Duluth. Includes the University of Minnesota Duluth campus and properties in the greater Duluth area.
- E. Morris. Includes the University of Minnesota Morris campus and West Central Research and Outreach Center.
- F. Crookston. Includes the University of Minnesota Crookston campus and Northwest Research and Outreach Center.
- G. Rochester. Includes properties in Rochester acquired for future development of the University of Minnesota Rochester campus and Unit 2 of the Stabile Building Condominium (other properties leased for the Rochester Campus are included in the Lease Report).
- H. Greater Minnesota. Includes properties in Minnesota outside the Twin Cities seven-county metropolitan area, including research centers and labs operated by various departments but outside the vicinity of any of the five primary UMN campuses.
- I. LLC-Owned Properties. Includes all properties owned by LLCs which are owned wholly or in part by the Regents of the University of Minnesota.
- J. State-Owned Properties. Includes the congressionally-granted property conveyed to the State of Minnesota known as "Permanent University Fund" lands ("PUF" lands) for the creation and support of the land grant university in Minnesota, and other lands titled in the name of the state, but from which the University receives benefit from the proceeds (sale, lease or otherwise).
- K. University Owned Minerals. University mineral interests in Minnesota or elsewhere that have been separated (or severed) from the surface rights.
- L. State Owned Minerals. All State-owned mineral interests severed from the surface rights from which the University receives benefit from the proceeds.

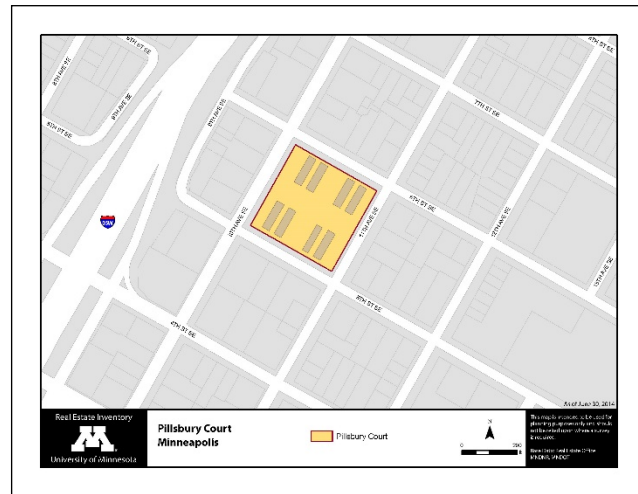


IV. Inventory Report Contents

Under each location category section are sub-sections for the individual properties. The properties are defined using a combination of location, governance, history, and use. They do not strictly follow the definitions of “campus” or “site” as used in other University information systems or reports. They are ordered within the location category sections by the date of original property acquisition in ascending order.

Each property sub-section includes the following:

- A. Map. Where practical, a map showing the boundaries and general location of the property is included. Maps are generated using a combination of data from the University of Minnesota Real Estate Office, University Services Enterprise GIS, State of Minnesota Geospatial Information Office, Department of Transportation, and Department of Natural Resources, United States Farm Service Agency, Metropolitan Council’s Metro GIS, and various counties and cities. A sample map is shown below:



- B. Summary Data Sheet. Each property includes a summary data sheet which includes:

1. Property description and area
2. Use
3. Rights/Restrictions
4. Administrator
5. Comments

An example of the summary data sheet is shown below:



V. Use of this Real Estate Inventory

- A. Intended Use. Great care was taken to ensure the accuracy of the report. However, errors or omissions may have been made. This document is intended to be used for reporting or planning purposes only and should not be relied upon when a survey or title report is warranted.
- B. Comments and/or Corrections:
University of Minnesota Real Estate Office reo@umn.edu
319 15th Ave. SE, Suite 451, 612-625-5345 (phone)
Minneapolis MN 55455

VI. Land Transactions Completed During Fiscal Year 2020

Acquisitions

The University acquired a total of 17.042 surface acres of property in Fiscal Year 2020. The individual properties were acquired via the following 15 transactions:

- A. July 2, 2019: Acquisition of 511 and 515 W St Marie Street, Duluth
The University acquired two adjoining lots located at 511 and 515 W St Marie Street in Duluth totaling 0.240 acres in exchange for two University owned lots located nearby at 419 Gold Street and 407 W St Marie Street (see 'Dispositions' section below). The lots purchased and sold were located in the residential neighborhood adjacent to the northeastern part of the University of Minnesota Duluth campus. The existing rental houses on the lots were demolished by the seller prior to closing.

The properties are inventoried as tract numbers 2372.01 (511 W St Marie St) and 2372.02 (515 W St Marie St) in the 'Duluth campus' section.
- B. August 26, 2019: Reservation of utility easement at the Minnesota Landscape Arboretum, Chaska
The University reserved a 50-foot-wide utility easement as part of the sale of 51.268 acres of surplus property located south of 82nd Street (CSAH 18) on the southern edge of the Minnesota Landscape Arboretum in Chaska (see 'Dispositions' section below).

The easement rights are inventoried as tract number 1307.01 in the 'Minnesota Landscape Arboretum' section.



UNIVERSITY OF MINNESOTA

Driven to Discover®

Crookston Duluth Morris Rochester Twin Cities

C. September 25, 2019: Acquisition of 601, 617, 619, and 621 Erie Street SE, Minneapolis

The University acquired four lots containing three rental houses at 601, 617, 619, and 621 Erie Street SE totaling 0.579 acres adjacent to the southeastern edge of the East Bank of the University of Minnesota Twin Cities campus in Minneapolis. The ownership of the existing rental house at 601 Erie was severed and the house was demolished by the seller. 617, 619, and 621 Erie Street were temporarily ground leased back to the seller for the continued operation of two rental houses.

The properties are listed as tracts 0843.01, 02, 03, and 04 in the 'Twin Cities campus Minneapolis East Bank' section.

D. October 1, 2019: Vacation of Oakland Avenue, Duluth

The University acquired via vacation the mostly abandoned right-of-way of platted Oakland Avenue, located north of Gold Street within the northeastern part of the University of Minnesota Duluth campus, totaling 1.409 acres.

This property is listed as tract 2335.63 in the 'Duluth campus' section.

E. October 30, 2019: Acquisition of 613 Erie Street SE, Minneapolis

The University acquired the residential lot located at 613 Erie Street SE totaling 0.112 acres adjacent to the southeastern edge of the East Bank of the University of Minnesota Twin Cities campus in Minneapolis. The ownership of the existing rental house was severed, and the house was demolished by the seller.

This property is listed as tract 0844.01 in the 'Twin Cities campus Minneapolis East Bank' section.

F. October 30, 2019: Acquisition of 625, 629, 635, and 637 Erie Street SE, Minneapolis

The University acquired four residential lots at 625, 629, 635, and 637 Erie Street SE totaling 0.352 acres adjacent to the southeastern edge of the East Bank of the University of Minnesota Twin Cities campus in Minneapolis. The ownership of the two existing rental houses was severed and the houses were demolished by the seller.

These properties are listed as tracts 0845.01, 02, 03, and 04 in the 'Twin Cities campus Minneapolis East Bank' section.

G. November 25, 2019: Acquisition of 631 Erie Street SE, Minneapolis

The University acquired the residential lot located at 631 Erie Street SE totaling 0.161 acres adjacent to the southeastern edge of the East Bank of the University of Minnesota Twin Cities campus in Minneapolis. The property was temporarily ground leased back to the seller for continued operation as a rental house.

This property is listed as tract 0846.01 in the 'Twin Cities campus Minneapolis East Bank' section.



UNIVERSITY OF MINNESOTA

Driven to Discover®

Crookston Duluth Morris Rochester Twin Cities

H. January 8, 2020: Acquisition of 2025 E River Parkway, Minneapolis

The University acquired the property known as the Shriners Hospital for Children, located at 2025 E River parkway in Minneapolis, totaling 11.213 acres. The property was temporarily ground leased back to the seller until a new hospital facility was ready to be occupied.

The existing buildings on the site include a 103,500 square foot, two-level hospital and clinic facility, a 14,000 square foot hotel and conference facility, and a 172-stall parking ramp. The facilities will be renovated into the new 'Masonic Institute for the Developing Brain'.

The property is listed as tract 0847.01 in the 'Masonic Institute for the Developing Brain' section, which has been added under 'Minneapolis Area Properties' header.

I. January 31, 2020: Acquisition of 641 Erie Street SE, Minneapolis

The University acquired the residential lot located at 641 Erie Street SE totaling 0.161 acres adjacent to the southeastern edge of the East Bank of the University of Minnesota Twin Cities campus in Minneapolis. The property was ground leased to a third party for continued operation as a rental house.

This property is listed as tract 0848.01 in the 'Twin Cities campus Minneapolis East Bank' section.

J. March 16, 2020: Acquisition of 818 Essex Street SE, Minneapolis

The University acquired the residential lot located at 818 Essex Street SE totaling 0.103 acres adjacent to the southeastern edge of the East Bank of the University of Minnesota Twin Cities campus in Minneapolis. The property was temporarily ground leased back to the seller for continued operation as a rental house.

This property is listed as tract 0849.01 in the 'Twin Cities campus Minneapolis East Bank' section.

K. March 16, 2020: Acquisition of 824 Essex Street SE, Minneapolis

The University acquired the residential lot located at 824 Essex Street SE totaling 0.103 acres adjacent to the southeastern edge of the East Bank of the University of Minnesota Twin Cities campus in Minneapolis. The property was temporarily ground leased back to the seller for continued operation as a rental house.

This property is listed as tract 0850.01 in the 'Twin Cities campus Minneapolis East Bank' section.



UNIVERSITY OF MINNESOTA

Driven to Discover®

Crookston Duluth Morris Rochester Twin Cities

L. March 16, 2020: Acquisition of 510 Ontario Street SE, Minneapolis

The University acquired the residential lot located at 510 Ontario Street SE totaling 0.096 acres adjacent to the southeastern edge of the East Bank of the University of Minnesota Twin Cities campus in Minneapolis. The property was temporarily ground leased back to the seller for continued operation as a rental house.

This property is listed as tract 0851.01 in the University of Minnesota Twin Cities campus – Minneapolis East Bank section.

M. April 23, 2020: Acquisition of 2829 University Avenue SE and 2721 4th Street SE, Minneapolis

The University acquired the properties located at 2829 University Avenue SE and 2721 4th Street SE on the eastern edge of the East Bank of the University of Minnesota Twin Cities campus in Minneapolis, containing 1.491 and 0.479 acres respectively for a total of 1.970 acres.

The 2829 University property includes the 9-story office tower known as University Park Plaza, as well as a 5-level 350-stall parking ramp structure. The 2721 4th St SE property located nearby is occupied by a surface parking lot containing 57 stalls.

Leases for the current tenants of the office tower were continued with the University as Landlord.

This property is listed as tracts 0852.01 (2829 University Ave SE) and 0852.02 (2721 4th St SE) in the 'Twin Cities campus Minneapolis East Bank' section.

N. June 1, 2020: Acquisition of 414 Erie Street SE, Minneapolis

The University acquired the residential property located at 414 Erie Street SE, totaling 0.388 acres adjacent to the southeastern edge of the East Bank of the University of Minnesota Twin Cities campus in Minneapolis.

The property includes a 3-story apartment building with 5 one-bedroom and 12 two-bedroom rental units, as well as 22 surface parking stalls. The building will continue to be operated as a rental apartment complex.

This property is listed as tracts 0853.01 (property) and 0853.02 (appurtenant driveway easement) in the 'Twin Cities campus Minneapolis East Bank' section.



UNIVERSITY OF MINNESOTA

Driven to Discover®

Crookston Duluth Morris Rochester Twin Cities

O. June 4, 2020: Acquisition of 605 Erie Street SE, Minneapolis

The University acquired the residential lot located at 605 Erie Street SE totaling 0.155 acres adjacent to the southeastern edge of the East Bank of the University of Minnesota Twin Cities campus in Minneapolis. The ownership of the existing rental house was severed, and the house was demolished by the seller.

This property is listed as tract 0854.01 in the 'Twin Cities campus Minneapolis East Bank' section.

Dispositions

The University disposed of a total of 52.215 acres of surface property in Fiscal Year 2020. The individual properties were disposed of via the following three transactions:

A. July 02, 2019: Sale of 419 Gold Street and 407 W St Marie Street, Duluth

The University sold two lots located at 419 Gold Street (0.143 acres) and 407 W St Marie Street (0.120 acres) in Duluth totaling 0.263 acres in exchange for two lots located nearby at 511 and 515 W St Marie Street (see 'Acquisitions' section above). The lots purchased and sold were both located in the residential neighborhood adjacent to the northeastern part of the University of Minnesota Duluth campus. Neither of the lots sold were directly adjoining any other University property. The lot at 419 Gold Street was being used as a surface parking lot, and the lot at 407 W St Marie Street was vacant and unused by the University. The buyer leased back 419 Gold Street for the continued use of the parking lot by the University.

The properties were previously listed as tract numbers 2308.00 (419 Gold St) and 2320.12 (407 W St Marie St) in the 'Duluth campus' section.

The University reserved the mineral rights for both properties, which are now listed as tracts 2308.00 and 2320.12 in the 'Severed Mineral Holdings' report.



UNIVERSITY OF MINNESOTA

Driven to Discover®

Crookston Duluth Morris Rochester Twin Cities

B. August 26, 2019: Sale of 52 acres at the Minnesota Landscape Arboretum, Chaska

The University sold 51.268 acres of surplus property located on the southern edge of the Minnesota Landscape Arboretum in Chaska across 82nd Street (CSAH 18) from the main body of the facility. The property had been identified for sale in 2012 to help fund the purchase of additional property identified in the Arboretum Master Plan (the additional land was purchased in 2013, see tract 1323.00).

The property was previously listed as part of the acreage of tract number 1307.00 in the 'Minnesota Landscape Arboretum' section. The reported acreage for tract 1307.00 has been reduced by 51.268 acres.

The University reserved a 50-foot utility easement over part of the property (see the 'Acquisitions' section above).

The University reserved the mineral rights for the property, which is now listed as tract 1307.00 in the 'Severed Mineral Holdings' report.

C. September 4, 2019: Sale of 2642 University Avenue, St Paul

The University sold the property at 2642 University Avenue, containing 0.684 acres. The property contained the former Minnesota Geologic Survey Building, which had been vacant since January 2015.

The property was formerly listed as tract 1038.00 in the 'Midway Properties' section. Previous reports listed the acreage of this tract as 0.688 acres. However, a land survey completed for the land sale corrected this to 0.684 acres.

As this was the final property owned by the University in the Midway area of St Paul, the 'Midway Properties' section under the 'St Paul Area' header has now been removed from the land inventory report.

The University reserved the mineral rights for the property, which is now listed as tract 1038.00 in the 'Severed Mineral Holdings' report.

VII. Revisions and Corrections to the Inventory Report for Fiscal Year 2019

Report Revisions

A. Removal of 'Intercampus Transitway' section

The tracts formerly listed under the 'Intercampus Transitway' section are now listed either in the 'Twin Cities campus Minneapolis East Bank' section, or the 'Twin Cities campus St. Paul and Agricultural Experiment Station' section, depending on which city limits they lie within.



UNIVERSITY OF MINNESOTA

Driven to Discover®

Crookston Duluth Morris Rochester Twin Cities

Report Corrections

- A. Correction of acreage for severed mineral tract 0724.00 (635 Erie Street SE)
Previous land reports misreported the acreage of tract 0724.00 in the 'Severed Mineral Holdings' report as 0.077 acres, not considering an additional 10 feet of alley included in the initial purchase. The value was corrected to 0.080 acres to match the area of tract 0845.03, which is the listing for the reacquisition of 635 Erie St SE (see 'Acquisitions' section above).

Real Estate Inventory

University Campuses and Facilities - Surface and Mineral Interests

As of June 30, 2020

OVERVIEW TOTALS

	Surface Acres	Net Severed Minerals Acres
Metro Area		
Minneapolis Area	535.033	11.821
St. Paul Area	757.593	20.078
Other Metro Area Facilities	13,987.886	491.585
Greater Minnesota		
Duluth Area	498.515	208.002
Morris Area	1,247.293	177.923
Crookston Area	1,587.850	75.440
Rochester Area	3.111	2.918
Other Greater Minnesota Facilities	9,910.283	4,204.814
Other University Owned Property		
Salt Spring Lands	0.000	5,050.651
University Owned Subtotal	28,532.987	10,243.232
LLC-Owned Properties	5.423	0.000
State-Owned University Trust Lands	28,018.229	22,027.930
Total	56,551.216	32,271.162

DETAIL TOTALS

	Surface Acres
Metro Area	
Minneapolis Area	
U of M Twin Cities Campus in Minneapolis - East Bank	390.845
U of M Twin Cities Campus in Minneapolis - West Bank	52.910
St. Anthony Falls Laboratory	0.919
Pillsbury Court	2.500
Como Housing and Service Area	45.488
Community-University Health Care Center	2.280
West Bank Office Building	5.001
Robert J Jones Urban Research and Outreach-Engagement Center	2.196
Murphy Warehouse	21.681
Masonic Institute for the Developing Brain	11.213
Subtotal	535.033
St. Paul Area	
U of M Twin Cities Campus in St. Paul and Ag. Experiment Station	557.252
University Grove and Grove East	36.579
University Golf Course	162.142
Eastcliff	1.620
Subtotal	757.593
Other Metro Area Facilities	
Horticultural Research Center (Carver County)	255.421
Cedar Creek Ecosystem Science Reserve (Anoka & Isanti Counties)	5,175.846
UMore Park & Vermillion Highlands (Dakota County)	7,593.353
Minnesota Landscape Arboretum (Carver County)	941.143
O'Brien Observatory (Marine on St. Croix)	1.140
Baker Trust (Carver County)	20.200
West Metro Equine Practice	0.783
Subtotal	13,987.886

DETAIL TOTALS (Continued)

Greater Minnesota		
Duluth Area		
University of Minnesota Duluth Campus		321.659
Research and Field Studies Center		113.121
Linnological Research Center		3.839
Glensheen		12.252
Talmadge River Biological Research Area		40.000
Natural Resources Research Institute		7.644
St. Louis Bay Aquatic Center <i>*Leasehold rights only</i>		0.000
	Subtotal	498.515
Morris Area		
University of Minnesota Morris Campus		144.514
West Central Research and Outreach Center		1,102.779
	Subtotal	1,247.293
Crookston Area		
University of Minnesota Crookston Campus		128.449
Northwest Research and Outreach Center		1,459.401
	Subtotal	1,587.850
Rochester Area		
University of Minnesota Rochester Campus		3.111
Stabile Building (Condominium)		0.000
	Subtotal	3.111
Other Greater Minnesota Facilities		
North Central Research and Outreach Center (Grand Rapids)		899.239
Itasca Biological Station and Laboratories (Clearwater County)		57.400
Cloquet Forestry Center (Cloquet)		3,471.430
Southern Research and Outreach Center (Waseca)		924.742
Day Trust Property (St. Louis County)		80.000
Hormel Institute (Austin) <i>*Easement rights only</i>		0.000
Southwest Research and Outreach Center (Lamberton)		837.401
Minnesota Poultry Testing Laboratory (Willmar)		0.798
Sanders Crop Management Center (Redwood Falls)		2,039.172
Ause Trust Property (Rice County)		30.000
Allred Trust Property (St. Louis County)		160.000
Fens Research Facility (St. Louis County)		523.710
Coleraine Minerals Research Laboratory (Coleraine, Itasca County)		25.091
Magnusson Research Farm (Roseau)		40.000
Boone Trust (St. Louis County)		200.000
Wadena Forest Research Site (Wadena County)		30.000
Koochiching Forest Research Site (Koochiching County)		40.000
NOvA Laboratory (St Louis County)		45.900
Hubachek Wilderness Research Center (Lake County)		365.400
University of Minnesota Morris Ecostation, Otter Tail County		140.000
	Subtotal	9,910.283
LLC Owned Properties		
2407 University Investment LLC Property		1.157
2515 University Avenue SE LLC Property		4.266
	Subtotal	5.423

DETAIL TOTALS (Continued)

State-Owned University Trust Lands		
Permanent University Fund Lands (PUF)		25,840.390
Salt Spring Lands		1,187.289
Pillsbury Forest Lands		990.550
	Subtotal	28,018.229
	Total Surface Acres	56,551.216

MINERAL TOTALS

University-Owned Minerals	Net Severed Mineral
Minneapolis	11.821
St. Paul	20.078
Other Metro Area	491.585
Duluth	208.002
Morris	177.923
Crookston	75.440
Rochester	2.918
Other Greater Minnesota	4,204.814
Other U.S.	1,678.325
Salt Spring Lands	5,050.651
	Subtotal
	11,921.557
State-Owned Minerals	
University Land Grant minerals	20,824.040
Agricultural College Land Grant Minerals	435.460
Internal Improvements Land Transfer Minerals	768.430
	Subtotal
	22,027.930
	Total Net Severed Mineral Acres
	33,949.487

Real Estate Inventory – Minneapolis Area

UNIVERSITY OF MINNESOTA

As of June 30, 2020

Property

University of Minnesota Twin Cities Campus in Minneapolis

East Bank

West Bank

Saint Anthony Falls Lab

Pillsbury Court

Como Housing and Service Area

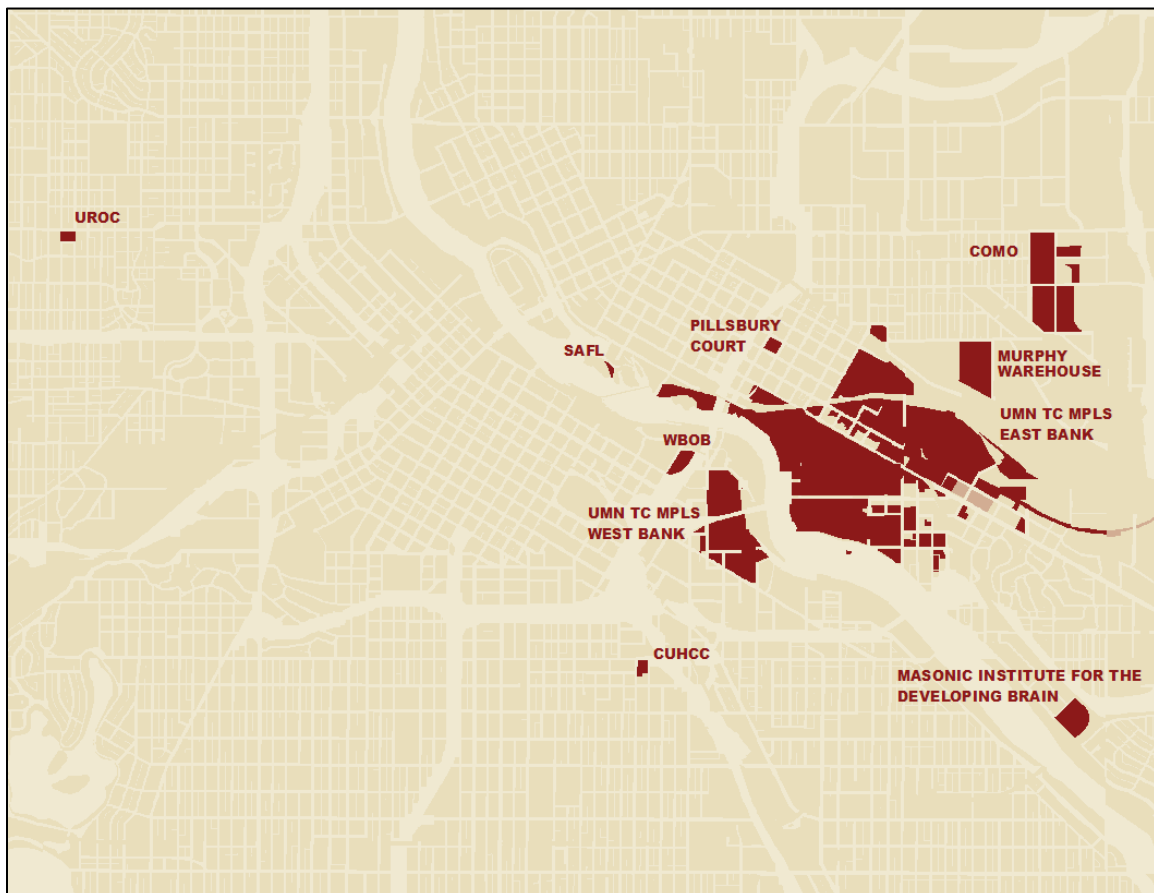
Community-University Health Care Center

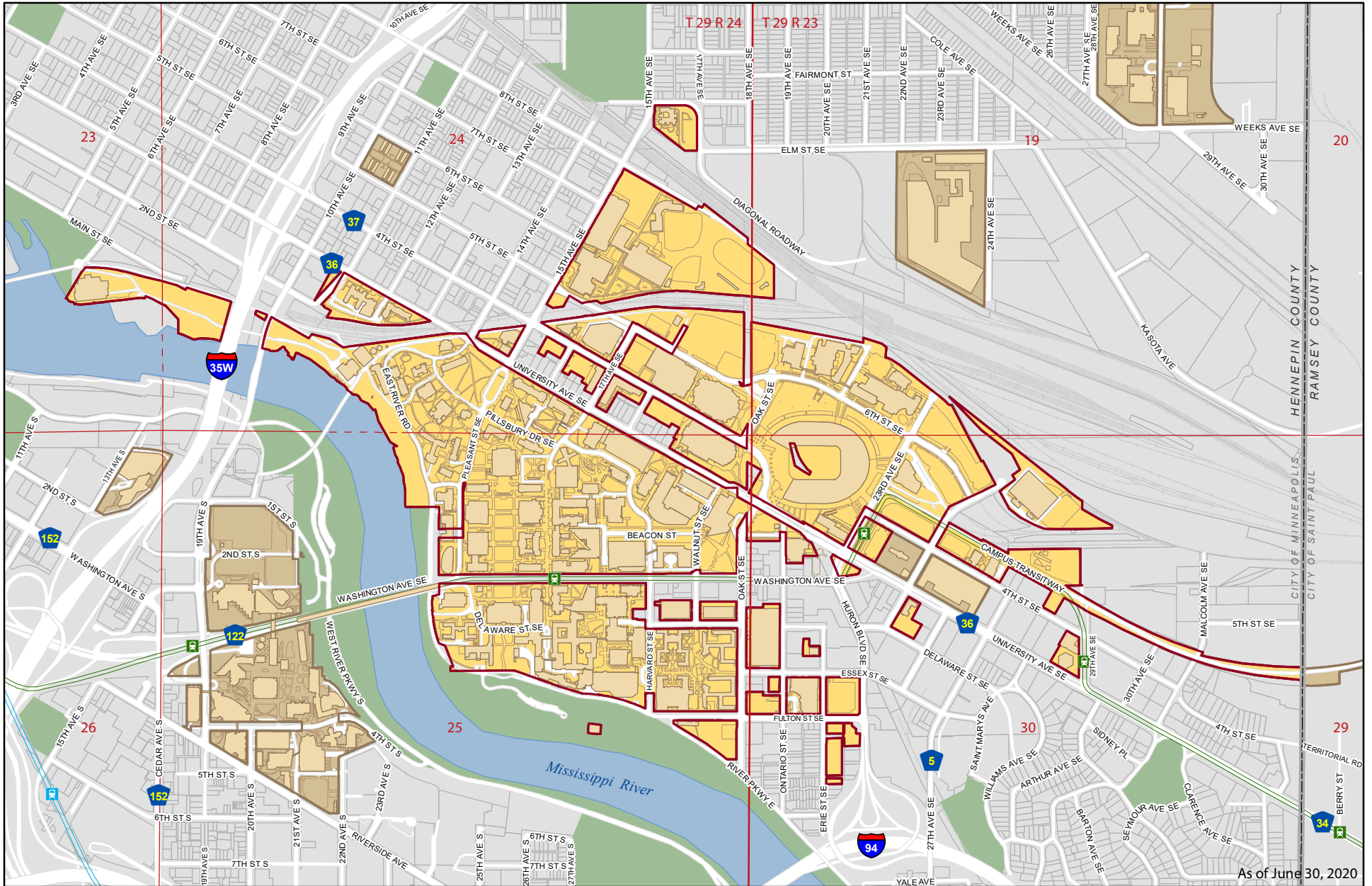
West Bank Office Building

Robert J Jones Urban Research and Outreach-Engagement Center

Murphy Warehouse

Masonic Institute for the Developing Brain





As of June 30, 2020

Real Estate Inventory



University of Minnesota

University of Minnesota Twin Cities Campus Minneapolis East Bank

- Twin Cities Campus - Minneapolis East Bank
- Other University Property



This map is intended to be used for planning purposes only and should not be relied upon where a survey is required.

Base Data: Real Estate Office
University Services GIS, MnDNR,
Met Council, Hennepin Co

Real Estate Inventory

UNIVERSITY OF MINNESOTA

As of June 30, 2021

Property

Area

University of Minnesota Twin Cities campus

Minneapolis East Bank

Minneapolis, MN 55455

390.845 acres

Description

Parts of Sections 19 and 30, Township 29 North, Range 23 West; and parts of Sections 23, 24, and 25, Township 29 North, Range 24 West, Hennepin County

Use

Research and Discovery, Teaching and Learning, and Outreach and Public Service.

Rights/Restrictions

All rights acquired, with the exception of the following:

- Leasehold interest in parcel owned by the University Episcopal Center via ground lease (L-1350B) for Keeler Apartments (University-owned building) effective through October 31, 2063. Building ownership reverts to the Episcopal Center upon termination.
- 1 acre leased (L-1150) from the City of Minneapolis Park Board for University-owned boathouse building and facilities. Agreement effective through April 6, 2031 with three five-year options to renew.

Encumbrances include a 50-year land lease for the Graduate-Minneapolis Hotel (U-1464), a 99-year land lease for the University of Minnesota Medical Center and parking ramp to Fairview Health Services (U-579), a 50-year land lease for the Hope Lodge Minneapolis (U-820), and several right-of-way easements for public streets. Federal lien interest in Jackson Hall.

Administrator

Office of the Senior Vice President for
Finance and Operations
301 Morrill Hall
100 Church St SE
Minneapolis, MN 55455

Office of the Executive Vice President and
Provost
234 Morrill Hall
100 Church St SE
Minneapolis, MN 55455

Comments

Also includes the portion of the Intercampus Transitway within Minneapolis. Parts of the Twin Cities campus on the east bank in Minneapolis are included in the University of Minnesota Old Campus Historic District, the Northrop Mall Historic District, and the St. Anthony Falls Historic District on the National Register of Historic Places.

**UNIVERSITY OF MINNESOTA
PLANNING, SPACE, & REAL ESTATE
CURRENT LAND HOLDINGS BY CAMPUS
MINNEAPOLIS EAST BANK CAMPUS (MEB)**

Tract	Acquisition Date/ Cost	-----Surface / Mineral-----			Property ID Nbr	County/ State/ Country	How Acquired/ Previous Owner
		Current Net Acres	Gross Acres	Ownership%			
0001.00	10/21/1854	25.015	25.330	100.000	24-029-024-43	HENNEPIN MN UNITED STATES	PURCHASE PAUL R. GEORGE & JOSHUA TAYLOR
	* \$6,000.00	25.015	25.330	100.000			
0002.00	06/21/1877	1.184	1.184	100.000	24-029-024-43	HENNEPIN MN UNITED STATES	PURCHASE A. R. CAMP & C. F. DOUGLASS
	\$2,000.00	1.184	1.184	100.000			
0003.01	06/26/1877	4.300	4.523	100.000	25-029-024-43	HENNEPIN MN UNITED STATES	PURCHASE JOHN S. & MAHALAH F. PILLSBURY
	* \$5,979.24	4.300	4.523	100.000			
0003.02	06/26/1877	0.763	1.891	50.000	25-029-024-43	HENNEPIN MN UNITED STATES	PURCHASE JOHN S. AND MAHALAH F. PILLSBURY
	* \$1.00	0.763	1.891	50.000			
0003.03	01/27/1880	0.125	0.250	50.000	24-029-024-44	HENNEPIN MN UNITED STATES	PURCHASE JOHN S AND MAHALA F PILLSBURY
	\$1.00	0.125	0.250	50.000			
0004.00	11/21/1877	1.393	1.747	100.000	24-029-024-34	HENNEPIN MN UNITED STATES	PURCHASE GEORGE D. PERKINS
	* \$9,000.00	1.393	1.747	100.000			
0005.01	05/26/1881	0.847	1.000	100.000	25-029-024-12	HENNEPIN MN UNITED STATES	PURCHASE JOSEPH W. JOHNSON
	* \$1,000.00	0.847	1.000	100.000			
0005.02	07/22/1881	1.477	1.750	100.000	25-029-024-12	HENNEPIN MN UNITED STATES	PURCHASE OVIL PINNEY & WINTHROP YOUNG
	* \$1,318.11	1.477	1.750	100.000			
0005.03	04/28/1882	0.500	0.500	100.000	25-029-024-12	HENNEPIN MN UNITED STATES	PURCHASE GEORGE O. AND JULIA A. LEONARD
	\$175.00	0.500	0.500	100.000			
0005.07	08/13/1881	0.250	0.250	100.000	25-029-024-12	HENNEPIN MN UNITED STATES	PURCHASE ELIZABETH A. WEST
	\$325.00	0.250	0.250	100.000			
0005.09	04/23/1881	0.996	0.996	100.000	25-029-024-12	HENNEPIN MN UNITED STATES	PURCHASE JERRY S AND MATTIE M. COUGHLIN
	\$1,550.00	0.996	0.996	100.000			
0005.10	05/25/1881	0.250	0.250	100.000	25-029-024-12	HENNEPIN MN UNITED STATES	PURCHASE BOARD OF EDUCATION OF MPLS.
	\$200.00	0.250	0.250	100.000			
0005.11	07/16/1881	0.250	0.250	100.000	25-029-024-12	HENNEPIN MN UNITED STATES	PURCHASE ALBERT JOHNSON
	\$50.00	0.250	0.250	100.000			
0005.12	05/23/1882	0.375	0.750	50.000	25-029-024-12	HENNEPIN MN UNITED STATES	PURCHASE EDWARD B. CLEMENT
	\$356.25	0.375	0.750	50.000			

* Asterisk reflects original acquisition cost before deduction

**UNIVERSITY OF MINNESOTA
PLANNING, SPACE, & REAL ESTATE
CURRENT LAND HOLDINGS BY CAMPUS
MINNEAPOLIS EAST BANK CAMPUS (MEB)**

Tract	Acquisition Date/ Cost	-----Surface / Mineral-----			Property ID Nbr	County/ State/ Country	How Acquired/ Previous Owner
		Current Net Acres	Gross Acres	Ownership%			
0005.14	08/23/1879	0.250	0.250	100.000	25-029-024-12	HENNEPIN MN UNITED STATES	PURCHASE CHARLES C. AND MAY W. LELAND
	\$200.00	0.250	0.250	100.000			
0005.15	09/28/1881	0.916	1.831	50.000	25-029-024-12	HENNEPIN MN UNITED STATES	PURCHASE AUDITOR OF HENNEPIN COUNTY
	\$11.81	0.916	1.831	50.000			
0005.16	01/26/1882	0.250	0.250	100.000	25-029-024-12	HENNEPIN MN UNITED STATES	PURCHASE IRBING E. ATHERTON
	\$75.00	0.250	0.250	100.000			
0005.19	09/19/1879	0.250	0.250	100.000	25-029-024-12	HENNEPIN MN UNITED STATES	PURCHASE AUDITOR OF HENNEPIN COUNTY
	\$10.57	0.250	0.250	100.000			
0005.20	09/06/1881	0.371	0.500	100.000	25-029-024-12	HENNEPIN MN UNITED STATES	PURCHASE JOSHUA M. & AUGUSTA HOUSE
	* \$736.94	0.371	0.500	100.000			
0005.23	05/07/1881	0.924	0.928	100.000	25-029-024-12	HENNEPIN MN UNITED STATES	PURCHASE JOHN S. & MAHALA F. PILLSBURY
	* \$1,350.00	0.924	0.928	100.000			
0005.24	05/02/1882	0.250	0.250	100.000	25-029-024-12	HENNEPIN MN UNITED STATES	PURCHASE EDITH J. WILSON
	\$25.00	0.250	0.250	100.000			
0005.26	06/08/1881	0.250	0.250	100.000	25-029-024-12	HENNEPIN MN UNITED STATES	PURCHASE JOHN C. MCCAIN ET AL
	\$375.00	0.250	0.250	100.000			
0005.27	04/21/1881	0.250	0.250	100.000	25-029-024-21	HENNEPIN MN UNITED STATES	PURCHASE JAMES AND ANN CULLEN
	\$1,800.00	0.250	0.250	100.000			
0005.28	04/26/1881	0.608	1.216	50.000	25-029-024-21	HENNEPIN MN UNITED STATES	PURCHASE WILLIAM AND BERTHA CONSTANS
	\$1,445.00	0.608	1.216	50.000			
0005.29	05/25/1881	1.149	2.297	50.000	25-029-024-21	HENNEPIN MN UNITED STATES	PURCHASE WILLIAM F. AND SARAH DAVIDSON
	\$1,400.00	1.149	2.297	50.000			
0006.00	03/29/1881	2.000	2.000	100.000	24-029-024-34	HENNEPIN MN UNITED STATES	PURCHASE STEWART,LINDLEY,HILL,ET.AL.
	\$2,750.00	2.000	2.000	100.000			
0008.00	11/28/1883	0.484	0.484	100.000	24-029-024-34	HENNEPIN MN UNITED STATES	PURCHASE STEWART, LINDLEY, HILL ET.AL.
	\$1,000.00	0.484	0.484	100.000			
0009.00	07/20/1883	0.821	1.641	50.000	25-029-024-44	HENNEPIN MN UNITED STATES	PURCHASE ELIZABETH L. THATCHER, ET. AL.
	\$550.00	0.821	1.641	50.000			

* Asterisk reflects original acquisition cost before deduction

**UNIVERSITY OF MINNESOTA
PLANNING, SPACE, & REAL ESTATE
CURRENT LAND HOLDINGS BY CAMPUS
MINNEAPOLIS EAST BANK CAMPUS (MEB)**

Tract	Acquisition Date/ Cost	-----Surface / Mineral-----			Property ID Nbr	County/ State/ Country	How Acquired/ Previous Owner
		Current Net Acres	Gross Acres	Ownership%			
0010.00	07/10/1883	0.674	0.674	100.000	24-029-024-31	HENNEPIN MN UNITED STATES	PURCHASE
	\$2,500.00	0.674	0.674	100.000			GRACE M. & GEORGE F. PERKINS
0011.00	04/20/1883	2.000	2.000	100.000	24-029-024-31	HENNEPIN MN UNITED STATES	PURCHASE
	\$21,000.00	2.000	2.000	100.000			GEORGE D. PERKINS
0012.00	04/20/1883	0.750	0.750	100.000	24-029-024-31	HENNEPIN MN UNITED STATES	PURCHASE
	\$7,000.00	0.750	0.750	100.000			GEORGE D. PERKINS
0013.00	01/05/1884	2.684	2.684	100.000	24-029-024-34	HENNEPIN MN UNITED STATES	PURCHASE
	\$9,000.00	2.684	2.684	100.000			JAMES MCMILLAN
0014.00	01/01/1893	0.055	0.055	100.000	24-029-024-31	HENNEPIN MN UNITED STATES	PURCHASE
	\$1.00	0.055	0.055	100.000			DR. S. H. CHUTE
0015.00	01/07/1901	3.850	3.850	100.000	25-029-024-12	HENNEPIN MN UNITED STATES	PURCHASE
	\$1.00	3.850	3.850	100.000			NORTHERN PACIFIC RAILWAY CO.
0016.00	01/01/1902	1.000	1.000	100.000	24-029-024-43	HENNEPIN MN UNITED STATES	PURCHASE
	\$1.00	1.000	1.000	100.000			CITY OF MINNEAPOLIS
0017.00	12/05/1902	1.500	1.500	100.000	25-029-024-11	HENNEPIN MN UNITED STATES	PURCHASE
	\$1.00	1.500	1.500	100.000			ALFRED F. PILLSBURY
0018.00	10/23/1902	1.000	1.000	100.000	25-029-024-11	HENNEPIN MN UNITED STATES	PURCHASE
	\$8,242.63	1.000	1.000	100.000			ROBBINS, SECOMBE, ISLANDER
0019.01	08/03/1907	0.320	0.320	100.000	25-029-024-21	HENNEPIN MN UNITED STATES	PURCHASE
	\$3,200.00	0.320	0.320	100.000			THOMAS W. PIERCE & WM H. DOTY
0019.02	07/16/1907	0.250	0.250	100.000	25-029-024-12	HENNEPIN MN UNITED STATES	PURCHASE
	\$6,000.00	0.250	0.250	100.000			ELIZA S. SMITH
0019.03	07/16/1907	0.165	0.165	100.000	25-029-024-12	HENNEPIN MN UNITED STATES	PURCHASE
	\$4,800.00	0.165	0.165	100.000			MARTHA R. PATTEE
0019.04	07/16/1908	0.195	0.195	100.000	25-029-024-12	HENNEPIN MN UNITED STATES	PURCHASE
	\$9,300.00	0.195	0.195	100.000			ANNIE RYAN
0019.05	08/20/1907	0.167	0.167	100.000	25-029-024-12	HENNEPIN MN UNITED STATES	PURCHASE
	\$4,950.00	0.167	0.167	100.000			FRANK WATTS

**UNIVERSITY OF MINNESOTA
PLANNING, SPACE, & REAL ESTATE
CURRENT LAND HOLDINGS BY CAMPUS
MINNEAPOLIS EAST BANK CAMPUS (MEB)**

Tract	Acquisition Date/ Cost	-----Surface / Mineral-----			Property ID Nbr	County/ State/ Country	How Acquired/ Previous Owner
		Current Net Acres	Gross Acres	Ownership%			
0019.06	12/16/1907	0.167	0.167	100.000	25-029-024-12	HENNEPIN MN UNITED STATES	PURCHASE
	\$11,425.00	0.167	0.167	100.000			SWAN NELSON AND BETTIE NELSON
0019.07	08/20/1907	0.156	0.156	100.000	25-029-024-12	HENNEPIN MN UNITED STATES	PURCHASE
	\$2,500.00	0.156	0.156	100.000			FRANK M DURGIN & LOUISA DURGIN
0019.08	07/31/1909	0.060	0.062	100.000	25-029-024-12	HENNEPIN MN UNITED STATES	PURCHASE
	* \$4,400.00	0.060	0.062	100.000			MALIN JOHNSON & ANDREW JOHNSON
0019.09	07/16/1909	0.060	0.062	100.000	25-029-024-12	HENNEPIN MN UNITED STATES	PURCHASE
	* \$4,000.00	0.060	0.062	100.000			FREDERICK & ELIZABETH BRINKMAN
0019.10	07/08/1909	0.250	0.250	100.000	25-029-024-12	HENNEPIN MN UNITED STATES	PURCHASE
	\$5,150.00	0.250	0.250	100.000			HENRY & EDNA MOELLER
0019.11	08/18/1909	0.250	0.250	100.000	25-029-024-12	HENNEPIN MN UNITED STATES	PURCHASE
	\$4,750.00	0.250	0.250	100.000			FREDERICK ERKEL
0019.12	06/22/1909	0.250	0.250	100.000	25-029-024-12	HENNEPIN MN UNITED STATES	PURCHASE
	\$4,750.00	0.250	0.250	100.000			ISRAEL W. CONE & HELEN M. CONE
0019.13	08/02/1909	0.250	0.250	100.000	25-029-024-12	HENNEPIN MN UNITED STATES	PURCHASE
	\$4,250.00	0.250	0.250	100.000			HARDWOOD MANUFACTURING COMPANY
0019.14	08/24/1907	0.158	0.167	100.000	25-029-024-12	HENNEPIN MN UNITED STATES	PURCHASE
	* \$10,000.00	0.158	0.167	100.000			FRITZ J & WILHELMINA S YOUNG
0019.15	09/01/1909	0.101	0.101	100.000	25-029-024-12	HENNEPIN MN UNITED STATES	PURCHASE
	\$5,100.00	0.101	0.101	100.000			HENRY A. AND WINIFRED ERICKSON
0019.16	06/04/1909	0.225	0.225	100.000	25-029-024-12	HENNEPIN MN UNITED STATES	PURCHASE
	\$5,300.00	0.225	0.225	100.000			JOHN A AND MARY GONSTEAD
0019.17	06/11/1909	0.138	0.138	100.000	25-029-024-12	HENNEPIN MN UNITED STATES	PURCHASE
	\$5,100.00	0.138	0.138	100.000			GRACE J. RIPLEY
0019.18	08/02/1909	0.251	0.251	100.000	25-029-024-12	HENNEPIN MN UNITED STATES	PURCHASE
	\$13,500.00	0.251	0.251	100.000			THOMAS A. AND ANNIE KELLEY
0019.19	06/12/1909	0.136	0.136	100.000	25-029-024-12	HENNEPIN MN UNITED STATES	PURCHASE
	\$4,750.00	0.136	0.136	100.000			JULIA AND EDWARD OFSTIE

* Asterisk reflects original acquisition cost before deduction

**UNIVERSITY OF MINNESOTA
PLANNING, SPACE, & REAL ESTATE
CURRENT LAND HOLDINGS BY CAMPUS
MINNEAPOLIS EAST BANK CAMPUS (MEB)**

Tract	Acquisition Date/ Cost	-----Surface / Mineral-----			Property ID Nbr	County/ State/ Country	How Acquired/ Previous Owner
		Current Net Acres	Gross Acres	Ownership%			
0019.20	08/20/1907	0.102	0.114	100.000	25-029-024-12	HENNEPIN MN UNITED STATES	PURCHASE JAMES AND ELIZABETH CANTERBURY
	* \$8,338.25	0.102	0.114	100.000			
0019.21	08/09/1907	0.464	0.517	100.000	25-029-024-12	HENNEPIN MN UNITED STATES	PURCHASE EDNA KRUSE AND HUSBAND
	* \$4,200.00	0.464	0.517	100.000			
0019.22	08/12/1907	0.083	0.083	100.000	25-029-024-21	HENNEPIN MN UNITED STATES	PURCHASE FRED B. CHUTE
	\$2,500.00	0.083	0.083	100.000			
0019.23	01/01/1907	0.276	0.294	100.000	25-029-024-12	HENNEPIN MN UNITED STATES	PURCHASE HATTIE AND MAURICE LONERGAN
	* \$2,100.00	0.276	0.294	100.000			
0019.24	07/11/1907	0.145	0.145	100.000	25-029-024-21	HENNEPIN MN UNITED STATES	PURCHASE SEWELL M AND JULIA M PARKER
	\$1,150.00	0.145	0.145	100.000			
0019.25	05/06/1907	0.130	0.175	100.000	25-024-024-24	HENNEPIN MN UNITED STATES	PURCHASE SARAH P AND EDWARD C GALE
	* \$1.00	0.130	0.175	100.000			
0019.26	07/16/1907	0.064	0.072	100.000	25-029-024-24	HENNEPIN MN UNITED STATES	PURCHASE U. S. INSTALLMENT REALTY CO.
	* \$2,640.00	0.064	0.072	100.000			
0019.27	07/16/1907	0.072	0.072	100.000	25-029-024-24	HENNEPIN MN UNITED STATES	PURCHASE GUSTAVE H. AND LOUISA DORN
	\$2,900.00	0.072	0.072	100.000			
0019.28	07/17/1907	0.231	0.250	100.000	25-029-024-13	HENNEPIN MN UNITED STATES	PURCHASE JAMES AND ELIZABETH CANTERBURY
	* \$1,600.00	0.231	0.250	100.000			
0019.29	06/23/1909	0.167	0.167	100.000	25-029-024-13	HENNEPIN MN UNITED STATES	PURCHASE JOSEPH B. AND HELEN L. PIKE
	\$7,250.00	0.167	0.167	100.000			
0019.30	06/25/1909	0.167	0.167	100.000	25-029-024-13	HENNEPIN MN UNITED STATES	PURCHASE CARL AND JESSIE SCHLENKER
	\$7,500.00	0.167	0.167	100.000			
0019.31	08/02/1909	0.167	0.167	100.000	25-029-024-13	HENNEPIN MN UNITED STATES	PURCHASE EDWARD M AND GRACE D FREEMAN
	\$2,500.00	0.167	0.167	100.000			
0019.32	08/19/1909	0.167	0.167	100.000	25-029-024-13	HENNEPIN MN UNITED STATES	PURCHASE ASHER E. MORRIS & SARAH MORRIS
	\$4,200.00	0.167	0.167	100.000			
0019.33	06/05/1909	0.140	0.140	100.000	25-029-024-13	HENNEPIN MN UNITED STATES	PURCHASE ANTHONY F & ESTHER I ELMQUIST
	\$5,700.00	0.140	0.140	100.000			

* Asterisk reflects original acquisition cost before deduction

**UNIVERSITY OF MINNESOTA
PLANNING, SPACE, & REAL ESTATE
CURRENT LAND HOLDINGS BY CAMPUS
MINNEAPOLIS EAST BANK CAMPUS (MEB)**

Tract	Acquisition Date/ Cost	-----Surface / Mineral-----			Property ID Nbr	County/ State/ Country	How Acquired/ Previous Owner
		Current Net Acres	Gross Acres	Ownership%			
0019.34	08/12/1909	0.110	0.110	100.000	25-029-024-13	HENNEPIN MN UNITED STATES	PURCHASE
	\$4,000.00	0.110	0.110	100.000			WILLIAM, BRIDGET, ELLA FAHEY
0019.35	06/29/1909	0.100	0.100	100.000	25-029-024-13	HENNEPIN MN UNITED STATES	PURCHASE
	\$3,200.00	0.100	0.100	100.000			WILLIAM CROULEY, LULU BLOYE
0019.36	07/13/1909	0.100	0.100	100.000	25-029-024-13	HENNEPIN MN UNITED STATES	PURCHASE
	\$3,550.00	0.100	0.100	100.000			IVER AND CAROLINE SUNDBY
0019.37	06/21/1909	0.100	0.100	100.000	25-029-024-13	HENNEPIN MN UNITED STATES	PURCHASE
	\$3,200.00	0.100	0.100	100.000			JOAN J AND JOSEPH M CRAWFORD
0019.38	07/27/1909	0.100	0.100	100.000	25-029-024-13	HENNEPIN MN UNITED STATES	PURCHASE
	\$3,600.00	0.100	0.100	100.000			ELMER F. AND HILDA ALTMAN
0019.39	08/02/1909	0.100	0.100	100.000	25-029-024-13	HENNEPIN MN UNITED STATES	PURCHASE
	\$3,400.00	0.100	0.100	100.000			GOTTLIEB & PHILIPPINA BODAMER
0019.40	07/22/1909	0.189	0.189	100.000	25-029-024-13	HENNEPIN MN UNITED STATES	PURCHASE
	\$2,350.00	0.189	0.189	100.000			KATHERINE A. AND GUY W. BAKER
0019.41	06/10/1909	0.155	0.155	100.000	25-029-024-13	HENNEPIN MN UNITED STATES	PURCHASE
	\$4,200.00	0.155	0.155	100.000			MAMIE & GRACE PORSCHE ET AL
0019.42	06/13/1908	1.250	1.250	100.000	25-029-024-13	HENNEPIN MN UNITED STATES	PURCHASE
	\$5,250.00	1.250	1.250	100.000			GEORGE M & MARY F BLEECKER
0019.43	05/12/1908	0.120	0.359	33.333	25-029-024-13	HENNEPIN MN UNITED STATES	PURCHASE
	\$1,280.35	0.120	0.359	33.333			MICHAEL J. SHELLEY
0019.44	04/06/1908	0.239	0.359	66.666	25-029-024-13	HENNEPIN MN UNITED STATES	PURCHASE
	\$2,560.70	0.239	0.359	66.666			JOSEPH SHELLEY, ET. AL.
0020.01	08/24/1908	0.174	0.174	100.000	25-029-024-21	HENNEPIN MN UNITED STATES	CONDEMNATION
	\$7,239.16	0.174	0.174	100.000			MARGARET CULLEN
0020.02	02/19/1908	0.174	0.174	100.000	25-029-024-21	HENNEPIN MN UNITED STATES	PURCHASE
	\$2,010.00	0.174	0.174	100.000			JENNIE ESTABROOK & HUSBAND
0020.03	02/19/1908	0.145	0.145	100.000	25-029-024-21	HENNEPIN MN UNITED STATES	PURCHASE
	\$2,010.00	0.145	0.145	100.000			CULLEN ET.AL.

**UNIVERSITY OF MINNESOTA
PLANNING, SPACE, & REAL ESTATE
CURRENT LAND HOLDINGS BY CAMPUS
MINNEAPOLIS EAST BANK CAMPUS (MEB)**

Tract	Acquisition Date/ Cost	-----Surface / Mineral-----			Property ID Nbr	County/ State/ Country	How Acquired/ Previous Owner
		Current Net Acres	Gross Acres	Ownership%			
0020.04	02/19/1908	0.145	0.145	100.000	25-029-024-21	HENNEPIN MN UNITED STATES	PURCHASE
	\$2,518.75	0.145	0.145	100.000			ELIZABETH CULLEN
0020.05	06/08/1908	0.375	0.375	100.000	25-029-024-12	HENNEPIN MN UNITED STATES	CONDEMNATION
	\$11,588.39	0.375	0.375	100.000			CLARA GILMORE ET.AL.
0020.06	06/20/1908	0.375	0.375	100.000	25-029-024-12	HENNEPIN MN UNITED STATES	PURCHASE
	\$9,784.21	0.375	0.375	100.000			NEWTON H. WINCHELL ET.AL.
0020.07	02/13/1908	0.250	0.250	100.000	25-029-024-12	HENNEPIN MN UNITED STATES	PURCHASE
	\$5,700.00	0.250	0.250	100.000			I.W.&PORA SWITZER
0020.08	02/19/1908	0.125	0.125	100.000	25-029-024-12	HENNEPIN MN UNITED STATES	CONDEMNATION
	\$4,623.00	0.125	0.125	100.000			E. EIDSVOLD ET.AL.
0020.09	02/19/1908	0.125	0.125	100.000	25-029-024-12	HENNEPIN MN UNITED STATES	CONDEMNATION
	\$4,825.00	0.125	0.125	100.000			J.STOFT, H.SIMONSON ET.AL.
0020.10	06/27/1908	0.166	0.201	100.000	25-029-024-12	HENNEPIN MN UNITED STATES	PURCHASE
	* \$2,650.71	0.166	0.201	100.000			JOHN W. BUDDS & WIFE
0020.11	06/25/1908	0.039	0.049	100.000	25-029-024-12	HENNEPIN MN UNITED STATES	PURCHASE
	* \$583.20	0.039	0.049	100.000			GEORGE H. BUDDS & WIFE
0020.12	02/19/1908	0.250	0.250	100.000	25-029-024-12	HENNEPIN MN UNITED STATES	PURCHASE
	\$3,730.83	0.250	0.250	100.000			DORA BUDDS
0020.13	03/18/1908	0.250	0.250	100.000	25-029-024-12	HENNEPIN MN UNITED STATES	PURCHASE
	\$5,041.66	0.250	0.250	100.000			JAMES H. BUDDS & WIFE
0020.14	02/19/1908	0.250	0.250	100.000	25-029-024-12	HENNEPIN MN UNITED STATES	PURCHASE
	\$7,739.50	0.250	0.250	100.000			EDWARD MALONEY
0020.15	09/12/1908	0.364	0.364	100.000	25-029-024-12	HENNEPIN MN UNITED STATES	CONDEMNATION
	\$13,820.02	0.364	0.364	100.000			JOHN CULLEN & CATHERINE CULLEN
0020.16	09/19/1908	0.140	0.140	100.000	25-029-024-12	HENNEPIN MN UNITED STATES	CONDEMNATION
	\$5,000.00	0.140	0.140	100.000			EDWARD S. & BRIDGET CULLEN
0020.17	03/02/1908	0.250	0.250	100.000	25-029-024-12	HENNEPIN MN UNITED STATES	CONDEMNATION
	\$8,243.00	0.250	0.250	100.000			JOHN & CATHARINE B. CULLEN

* Asterisk reflects original acquisition cost before deduction

**UNIVERSITY OF MINNESOTA
PLANNING, SPACE, & REAL ESTATE
CURRENT LAND HOLDINGS BY CAMPUS
MINNEAPOLIS EAST BANK CAMPUS (MEB)**

Tract	Acquisition Date/ Cost	-----Surface / Mineral-----			Property ID Nbr	County/ State/ Country	How Acquired/ Previous Owner
		Current Net Acres	Gross Acres	Ownership%			
0020.18	04/18/1908	0.125	0.125	100.000	25-029-024-12	HENNEPIN MN UNITED STATES	PURCHASE ALICE JUNE MINOR
	\$4,001.07	0.125	0.125	100.000			
0020.19	02/19/1908	0.125	0.125	100.000	25-029-024-12	HENNEPIN MN UNITED STATES	PURCHASE IDA A.L. & GEORGE A.W. STEELE
	\$906.75	0.125	0.125	100.000			
0020.20	12/16/1908	0.250	0.250	100.000	25-029-024-12	HENNEPIN MN UNITED STATES	PURCHASE ALFRED F. KENYON
	\$3,781.07	0.250	0.250	100.000			
0020.21	06/29/1908	0.077	0.175	100.000	25-029-024-21	HENNEPIN MN UNITED STATES	PURCHASE EDWARD & EMILY A. MALONEY
	* \$5,041.43	0.077	0.175	100.000			
0020.22	02/19/1908	0.175	0.175	100.000	25-029-024-21	HENNEPIN MN UNITED STATES	PURCHASE MARY B. & FERGUS W. VANDEREN
	\$4,432.99	0.175	0.175	100.000			
0020.23	02/19/1908	0.088	0.088	100.000	25-029-024-21	HENNEPIN MN UNITED STATES	PURCHASE GUSTAF W. & ALMA C. NOBLE
	\$4,031.99	0.088	0.088	100.000			
0020.24	02/19/1908	0.088	0.088	100.000	25-029-024-21	HENNEPIN MN UNITED STATES	PURCHASE JOSEPH O. & ANNA JORGENS
	\$3,919.50	0.088	0.088	100.000			
0020.25	03/09/1908	0.001	0.001	100.000	25-029-024-21	HENNEPIN MN UNITED STATES	PURCHASE LUCY & WILLIAM DUNCAN
	\$1.00	0.001	0.001	100.000			
0020.26	02/19/1908	0.067	0.067	100.000	25-029-024-21	HENNEPIN MN UNITED STATES	CONDEMNATION FREDERICK H. & LILLIAN L. BASS
	\$3,650.00	0.067	0.067	100.000			
0020.27	05/11/1908	0.068	0.068	100.000	25-029-024-21	HENNEPIN MN UNITED STATES	CONDEMNATION G.WALTER & ELIZABETH L. BASS
	\$3,974.78	0.068	0.068	100.000			
0020.28	02/21/1908	0.100	0.100	100.000	25-029-024-21	HENNEPIN MN UNITED STATES	CONDEMNATION FRANK J. KLINE ASSOCIATION
	\$6,834.00	0.100	0.100	100.000			
0020.29	06/25/1908	0.145	0.145	100.000	25-029-024-21	HENNEPIN MN UNITED STATES	PURCHASE EDWARD & EMILY A. MALONEY
	\$2,338.15	0.145	0.145	100.000			
0021.01	02/19/1908	0.161	0.175	100.000	25-029-024-24	HENNEPIN MN UNITED STATES	PURCHASE PATRICK AND MARY KELLY
	* \$2,586.77	0.161	0.175	100.000			
0021.02	11/18/1908	0.630	0.814	100.000	25-029-024-24	HENNEPIN MN UNITED STATES	PURCHASE GREEK ORTHODOX CHURCH OF MPLS.
	* \$17,000.00	0.630	0.814	100.000			

* Asterisk reflects original acquisition cost before deduction

**UNIVERSITY OF MINNESOTA
PLANNING, SPACE, & REAL ESTATE
CURRENT LAND HOLDINGS BY CAMPUS
MINNEAPOLIS EAST BANK CAMPUS (MEB)**

Tract	Acquisition Date/ Cost	-----Surface / Mineral-----			Property ID Nbr	County/ State/ Country	How Acquired/ Previous Owner
		Current Net Acres	Gross Acres	Ownership%			
0021.03	03/23/1908	0.145	0.145	100.000	25-029-024-24	HENNEPIN MN UNITED STATES	PURCHASE KATE SHEA AND LIZZIE SHEA
	\$5,041.66	0.145	0.145	100.000			
0021.04	02/19/1908	0.100	0.145	100.000	25-029-024-24	HENNEPIN MN UNITED STATES	PURCHASE EDWARD MALONEY
	* \$1,608.00	0.100	0.145	100.000			
0021.05	09/22/1908	0.250	0.250	100.000	25-029-024-13	HENNEPIN MN UNITED STATES	PURCHASE RALPH G AND MINNIE COLIER
	\$5,600.00	0.250	0.250	100.000			
0021.06	02/19/1908	0.305	0.333	100.000	25-029-024-13	HENNEPIN MN UNITED STATES	PURCHASE MARY E. LOVETT
	* \$11,557.50	0.305	0.333	100.000			
0021.07	01/13/1909	0.183	0.250	100.000	25-029-024-13	HENNEPIN MN UNITED STATES	PURCHASE JOHN CULLEN,FRANK BERRY, ET AL
	* \$3,999.24	0.183	0.250	100.000			
0021.08	03/17/1908	0.214	0.250	100.000	25-029-024-13	HENNEPIN MN UNITED STATES	PURCHASE CARL G AND IDA M LINDOU
	* \$9,069.03	0.214	0.250	100.000			
0021.09	02/19/1908	0.216	0.250	100.000	25-029-024-13	HENNEPIN MN UNITED STATES	PURCHASE EDNA E AND ROBERT SIMPSON
	* \$1,306.50	0.216	0.250	100.000			
0021.10	02/19/1908	0.250	0.250	100.000	25-029-024-13	HENNEPIN MN UNITED STATES	PURCHASE JOHN KRIZAN ET AL
	\$1,909.50	0.250	0.250	100.000			
0021.11	02/19/1908	0.712	0.712	100.000	25-029-024-13	HENNEPIN MN UNITED STATES	PURCHASE MICHAEL J. SHELLEY
	\$8,225.93	0.712	0.712	100.000			
0021.12	02/19/1908	0.179	0.179	100.000	25-029-024-13	HENNEPIN MN UNITED STATES	PURCHASE ELIZABETH DOWNEY
	\$1,763.78	0.179	0.179	100.000			
0021.13	02/19/1908	1.228	1.250	100.000	25-029-024-13	HENNEPIN MN UNITED STATES	PURCHASE BRIDGET RYAN AND PATRICK RYAN
	* \$7,537.50	1.228	1.250	100.000			
0021.15	02/19/1908	0.051	0.188	100.000	25-029-024-24	HENNEPIN MN UNITED STATES	PURCHASE EDWARD MALONEY
	* \$1,155.75	0.051	0.188	100.000			
0021.16	03/13/1908	0.401	0.485	100.000	25-029-024-24	HENNEPIN MN UNITED STATES	PURCHASE ARTHUR MCMULLEN
	* \$6,060.01	0.401	0.485	100.000			
0021.17	12/23/1908	0.273	0.273	100.000	25-029-024-24	HENNEPIN MN UNITED STATES	PURCHASE CARRIE E. & EDWARD CHATFIELD
	\$2,750.00	0.273	0.273	100.000			

* Asterisk reflects original acquisition cost before deduction

**UNIVERSITY OF MINNESOTA
PLANNING, SPACE, & REAL ESTATE
CURRENT LAND HOLDINGS BY CAMPUS
MINNEAPOLIS EAST BANK CAMPUS (MEB)**

Tract	Acquisition Date/ Cost	-----Surface / Mineral-----			Property ID Nbr	County/ State/ Country	How Acquired/ Previous Owner
		Current Net Acres	Gross Acres	Ownership%			
0022.01	11/06/1908	0.068	0.068	100.000	25-029-024-12	HENNEPIN MN UNITED STATES	CONDEMNATION
	\$4,209.29	0.068	0.068	100.000			MARY BOWEN
0022.02	11/02/1908	0.068	0.068	100.000	25-029-024-12	HENNEPIN MN UNITED STATES	CONDEMNATION
	\$3,578.04	0.068	0.068	100.000			MARTIN E. & JODIE TANBERG
0022.03	11/09/1908	0.114	0.114	100.000	25-029-024-12	HENNEPIN MN UNITED STATES	CONDEMNATION
	\$3,945.48	0.114	0.114	100.000			JOHN J. HANKENSON
0022.04	10/27/1908	0.250	0.250	100.000	25-029-024-12	HENNEPIN MN UNITED STATES	CONDEMNATION
	\$1,999.80	0.250	0.250	100.000			MARY ALDEN ROOT
0022.05	10/31/1908	0.250	0.250	100.000	25-029-024-12	HENNEPIN MN UNITED STATES	CONDEMNATION
	\$8,416.42	0.250	0.250	100.000			NEWTON H. & CHARLOTTE WINCHELL
0022.06	10/31/1908	0.250	0.250	100.000	25-029-024-12	HENNEPIN MN UNITED STATES	PURCHASE
	\$6,412.67	0.250	0.250	100.000			NEWTON H. & CHARLOTTE WINCHELL
0022.07	10/30/1908	0.250	0.250	100.000	25-029-024-12	HENNEPIN MN UNITED STATES	PURCHASE
	\$6,319.12	0.250	0.250	100.000			EMERY H. & MINNIE M. REYNOLDS
0022.08	06/16/1909	0.167	0.167	100.000	25-029-024-12	HENNEPIN MN UNITED STATES	PURCHASE
	\$1,555.73	0.167	0.167	100.000			JOHN & MARY M. HOLASEK
0022.09	11/02/1908	0.250	0.250	100.000	25-029-024-12	HENNEPIN MN UNITED STATES	PURCHASE
	\$1,100.00	0.250	0.250	100.000			ANDREW NELSON
0022.10	01/20/1909	0.250	0.250	100.000	25-029-024-12	HENNEPIN MN UNITED STATES	CONDEMNATION
	\$6,507.60	0.250	0.250	100.000			ELVA WHITTIER
0022.11	10/24/1908	0.500	0.500	100.000	25-029-024-12	HENNEPIN MN UNITED STATES	CONDEMNATION
	\$9,292.97	0.500	0.500	100.000			MICHAEL & JOHANNA COLLINS
0022.12	07/08/1909	0.198	0.198	100.000	25-029-024-12	HENNEPIN MN UNITED STATES	CONDEMNATION
	\$7,994.76	0.198	0.198	100.000			MITCHELL D & SARAH S RHAME
0022.13	07/14/1909	0.152	0.152	100.000	25-029-024-12	HENNEPIN MN UNITED STATES	CONDEMNATION
	\$2,221.15	0.152	0.152	100.000			ALBERT EUGENE & ETTA RHAME
0022.14	07/08/1909	0.151	0.151	100.000	25-029-024-12	HENNEPIN MN UNITED STATES	PURCHASE
	\$6,354.65	0.151	0.151	100.000			WALTER S & EDITH M RHAME

**UNIVERSITY OF MINNESOTA
PLANNING, SPACE, & REAL ESTATE
CURRENT LAND HOLDINGS BY CAMPUS
MINNEAPOLIS EAST BANK CAMPUS (MEB)**

Tract	Acquisition Date/ Cost	-----Surface / Mineral-----			Property ID Nbr	County/ State/ Country	How Acquired/ Previous Owner
		Current Net Acres	Gross Acres	Ownership%			
0022.15	06/11/1909	0.167	0.167	100.000	25-029-024-12	HENNEPIN MN UNITED STATES	PURCHASE JAMES & ISABELLA HILL
	\$4,540.00	0.167	0.167	100.000			
0022.16	10/26/1908	0.166	0.166	100.000	25-029-024-12	HENNEPIN MN UNITED STATES	PURCHASE IONE B.M. & MOSES D. TUNSTALL
	\$3,854.29	0.166	0.166	100.000			
0022.17	08/10/1909	0.028	0.028	100.000	25-029-024-12	HENNEPIN MN UNITED STATES	CONDEMNATION GUST GUSTAFSON AND WIFE ANNA
	\$150.79	0.028	0.028	100.000			
0022.18	11/02/1908	0.065	0.069	100.000	25-029-024-12	HENNEPIN MN UNITED STATES	PURCHASE JOHN GUSTAFSON
	* \$2,737.46	0.065	0.069	100.000			
0022.19	08/30/1909	0.038	0.042	100.000	25-029-024-12	HENNEPIN MN UNITED STATES	PURCHASE MARTHA GUSTAFSON ET.AL.
	* \$2,081.46	0.038	0.042	100.000			
0022.20	11/02/1908	0.047	0.053	100.000	25-029-024-12	HENNEPIN MN UNITED STATES	PURCHASE AMANDA & PETER HOGNESS
	* \$3,282.49	0.047	0.053	100.000			
0022.21	09/29/1909	0.148	0.148	100.000	25-029-024-13	HENNEPIN MN UNITED STATES	CONDEMNATION D.W. FAGAN
	\$6,000.00	0.148	0.148	100.000			
0022.22	05/19/1909	0.227	0.227	100.000	25-029-024-13	HENNEPIN MN UNITED STATES	PURCHASE DAVID S. & SARAH A. IRWIN
	\$1,870.00	0.227	0.227	100.000			
0022.23	05/19/1909	0.125	0.125	100.000	25-029-024-13	HENNEPIN MN UNITED STATES	CONDEMNATION SARAH A. & DAVID S. IRWIN
	\$5,530.00	0.125	0.125	100.000			
0022.24	05/19/1909	1.000	1.000	100.000	25-029-024-13	HENNEPIN MN UNITED STATES	PURCHASE JOHN D. FAGAN
	\$14,070.00	1.000	1.000	100.000			
0022.25	05/10/1909	0.962	1.000	100.000	25-029-024-13	HENNEPIN MN UNITED STATES	PURCHASE ORIC O. WHITED
	* \$25,350.00	0.962	1.000	100.000			
0022.26	11/27/1909	0.466	0.500	100.000	25-029-024-13	HENNEPIN MN UNITED STATES	PURCHASE EDWARD MALONEY
	* \$8,688.66	0.466	0.500	100.000			
0022.27	01/01/1909	0.250	0.250	100.000	25-029-024-13	HENNEPIN MN UNITED STATES	PURCHASE BRIDGET A. BURNS
	\$3,319.46	0.250	0.250	100.000			
0022.28	11/02/1908	0.250	0.250	100.000	25-029-024-13	HENNEPIN MN UNITED STATES	CONDEMNATION JOHN GUSTAFSON
	\$3,569.93	0.250	0.250	100.000			

* Asterisk reflects original acquisition cost before deduction

**UNIVERSITY OF MINNESOTA
PLANNING, SPACE, & REAL ESTATE
CURRENT LAND HOLDINGS BY CAMPUS
MINNEAPOLIS EAST BANK CAMPUS (MEB)**

Tract	Acquisition Date/ Cost	-----Surface / Mineral-----			Property ID Nbr	County/ State/ Country	How Acquired/ Previous Owner
		Current Net Acres	Gross Acres	Ownership%			
0022.29	08/19/1909	0.250	0.250	100.000	25-029-024-13	HENNEPIN MN UNITED STATES	CONDEMNATION EMMA PAIGE
	\$1,800.00	0.250	0.250	100.000			
0023.01	04/02/1910	0.062	0.064	100.000	25-029-024-12	HENNEPIN MN UNITED STATES	PURCHASE GUSTAVE F. & BERTHA F. KRIESEL
	* \$4,000.00	0.062	0.064	100.000			
0023.02	12/31/1909	0.060	0.062	100.000	25-029-024-12	HENNEPIN MN UNITED STATES	PURCHASE ANNIE AND JOHN F. KRUSE
	* \$4,523.66	0.060	0.062	100.000			
0023.03	03/09/1910	0.093	0.093	100.000	25-029-024-12	HENNEPIN MN UNITED STATES	PURCHASE CONRAD W. & ANNIE M. PRESSLER
	\$4,500.00	0.093	0.093	100.000			
0023.04	11/15/1909	0.250	0.250	100.000	25-029-024-12	HENNEPIN MN UNITED STATES	PURCHASE ALEXANDER M. & TENA A. LOYE
	\$7,400.00	0.250	0.250	100.000			
0023.05	10/27/1909	0.125	0.125	100.000	25-029-024-12	HENNEPIN MN UNITED STATES	PURCHASE GOTTHILF & SOPHIA R. RAIHLE
	\$4,200.00	0.125	0.125	100.000			
0023.06	11/11/1909	0.125	0.125	100.000	25-029-024-12	HENNEPIN MN UNITED STATES	PURCHASE MARY T. ELLIOTT
	\$4,200.00	0.125	0.125	100.000			
0023.07	04/19/1910	0.250	0.250	100.000	25-029-024-12	HENNEPIN MN UNITED STATES	PURCHASE MARGARET M. DEVLIN
	\$5,515.84	0.250	0.250	100.000			
0023.08	11/11/1909	0.242	0.250	100.000	25-029-024-12	HENNEPIN MN UNITED STATES	PURCHASE GEORGE P. LOYE
	* \$9,953.00	0.242	0.250	100.000			
0023.09	12/18/1909	0.077	0.080	100.000	25-029-024-12	HENNEPIN MN UNITED STATES	PURCHASE LEON F. LOEMANS
	* \$2,640.93	0.077	0.080	100.000			
0023.10	10/11/1910	0.148	0.152	100.000	25-029-024-12	HENNEPIN MN UNITED STATES	PURCHASE MARY LOEMANS
	* \$4,500.00	0.148	0.152	100.000			
0023.11	05/27/1910	0.426	0.426	100.000	25-029-024-13	HENNEPIN MN UNITED STATES	CONDEMNATION TRUELS AND CARRIE MADSEN
	\$27,000.00	0.426	0.426	100.000			
0023.12	12/07/1909	0.337	0.337	100.000	25-029-024-13	HENNEPIN MN UNITED STATES	PURCHASE SARAH J. ADAIR
	\$12,231.73	0.337	0.337	100.000			
0023.13	01/20/1910	0.152	0.152	100.000	25-029-024-13	HENNEPIN MN UNITED STATES	PURCHASE NORWOOD F. AND MARY J. WAY
	\$5,700.00	0.152	0.152	100.000			

* Asterisk reflects original acquisition cost before deduction

UNIVERSITY OF MINNESOTA
PLANNING, SPACE, & REAL ESTATE
CURRENT LAND HOLDINGS BY CAMPUS
MINNEAPOLIS EAST BANK CAMPUS (MEB)

Tract	Acquisition Date/ Cost	-----Surface / Mineral-----			Property ID Nbr	County/ State/ Country	How Acquired/ Previous Owner
		Current Net Acres	Gross Acres	Ownership%			
0023.14	06/15/1910	0.249	0.284	100.000	25-029-024-13	HENNEPIN MN UNITED STATES	PURCHASE CATHERINE F. IRWIN
	* \$8,000.00	0.249	0.284	100.000			
0023.15	05/25/1910	0.080	0.091	100.000	25-029-024-13	HENNEPIN MN UNITED STATES	PURCHASE MARY A. AND RICHARD KYLE
	* \$5,310.19	0.080	0.091	100.000			
0023.16	05/25/1910	0.110	0.121	100.000	25-029-024-13	HENNEPIN MN UNITED STATES	PURCHASE RICHARD AND MARY A KYLE
	* \$4,518.38	0.110	0.121	100.000			
0023.17	11/06/1909	0.138	0.150	100.000	25-029-024-13	HENNEPIN MN UNITED STATES	PURCHASE JAMES AND SUSANNA EVERINGTON
	* \$4,677.91	0.138	0.150	100.000			
0023.18	12/31/1909	0.115	0.137	100.000	25-029-024-13	HENNEPIN MN UNITED STATES	PURCHASE JAMES & SUSANNA A EVERINGTON
	* \$9,007.97	0.115	0.137	100.000			
0023.19	01/20/1910	0.088	0.088	100.000	25-029-024-13	HENNEPIN MN UNITED STATES	PURCHASE ANNIE RYAN
	\$8,200.00	0.088	0.088	100.000			
0023.20	05/25/1910	0.121	0.121	100.000	25-029-024-13	HENNEPIN MN UNITED STATES	PURCHASE FRANK J. AND MARIE E. PESEK
	\$5,100.00	0.121	0.121	100.000			
0023.21	05/04/1910	0.106	0.106	100.000	25-029-024-13	HENNEPIN MN UNITED STATES	PURCHASE MARGARET D. MCCORD
	\$4,900.00	0.106	0.106	100.000			
0023.22	12/29/1909	0.057	0.057	100.000	25-029-024-13	HENNEPIN MN UNITED STATES	PURCHASE ANTHONY AND MATTIE DAY ZELENY
	\$440.13	0.057	0.057	100.000			
0023.23	11/06/1909	0.132	0.132	100.000	25-029-024-13	HENNEPIN MN UNITED STATES	PURCHASE FREDERICK & ELIZABETH BRINKMAN
	\$5,124.50	0.132	0.132	100.000			
0023.24	12/27/1909	0.106	0.106	100.000	25-029-024-13	HENNEPIN MN UNITED STATES	PURCHASE ANTHONY AND MATTIE DAY ZELENY
	\$5,700.00	0.106	0.106	100.000			
0023.25	02/10/1910	0.106	0.106	100.000	25-029-024-13	HENNEPIN MN UNITED STATES	PURCHASE JAMES AND WINIFRED MCDONALD
	\$4,800.00	0.106	0.106	100.000			
0023.26	11/29/1909	0.119	0.119	100.000	25-029-024-13	HENNEPIN MN UNITED STATES	PURCHASE JESSIE D. AND J. M. DICKSON
	\$6,249.59	0.119	0.119	100.000			
0023.27	10/28/1909	0.167	0.167	100.000	25-029-024-13	HENNEPIN MN UNITED STATES	PURCHASE JAMES & SUSANNA A. EVERINGTON
	\$4,419.80	0.167	0.167	100.000			

* Asterisk reflects original acquisition cost before deduction

UNIVERSITY OF MINNESOTA
PLANNING, SPACE, & REAL ESTATE
CURRENT LAND HOLDINGS BY CAMPUS
MINNEAPOLIS EAST BANK CAMPUS (MEB)

Tract	Acquisition Date/ Cost	-----Surface / Mineral-----			Property ID Nbr	County/ State/ Country	How Acquired/ Previous Owner
		Current Net Acres	Gross Acres	Ownership%			
0023.28	10/28/1909	0.167	0.167	100.000	25-029-024-13	HENNEPIN MN UNITED STATES	PURCHASE
	\$7,000.00	0.167	0.167	100.000			SUSANNA A. & JAMES EVERINGTON
0023.29	02/10/1910	0.250	0.250	100.000	25-029-024-13	HENNEPIN MN UNITED STATES	PURCHASE
	\$10,155.61	0.250	0.250	100.000			GRACE GRAY & AUGUSTUS B CHOATE
0023.30	09/01/1909	0.155	0.155	100.000	25-029-024-13	HENNEPIN MN UNITED STATES	PURCHASE
	\$1,947.00	0.155	0.155	100.000			LORA A. & CHARLES B. CHENEY
0023.31	03/18/1910	0.379	0.379	100.000	25-029-024-13	HENNEPIN MN UNITED STATES	PURCHASE
	\$5,162.56	0.379	0.379	100.000			ANNIE AND JOHN B. FLANNIGAN
0023.32	01/28/1910	0.766	0.792	100.000	25-029-024-13	HENNEPIN MN UNITED STATES	PURCHASE
	* \$6,557.16	0.766	0.792	100.000			FELIX & CATHERINE TRAINOR
0024.00	06/20/1908	0.001	0.001	100.000	25-029-024-13	HENNEPIN MN UNITED STATES	PURCHASE
	\$1.00	0.001	0.001	100.000			COOK STONE COMPANY
0025.00	09/16/1913	0.250	0.250	100.000	25-029-024-12	HENNEPIN MN UNITED STATES	PURCHASE
	\$1.00	0.250	0.250	100.000			PILLSBURY, SNYDER, GALE, ET AL
0026.00	05/16/1921	0.500	0.500	100.000	25-029-024-11	HENNEPIN MN UNITED STATES	PURCHASE
	\$5,500.00	0.500	0.500	100.000			HARRIET & MAURICE LONERGAN
0027.00	06/06/1921	0.751	0.751	100.000	25-029-024-11	HENNEPIN MN UNITED STATES	PURCHASE
	\$40,000.00	0.751	0.751	100.000			ESTATE OF BETTY NELSON
0028.00	05/19/1921	1.179	1.179	100.000	25-029-024-11	HENNEPIN MN UNITED STATES	PURCHASE
	\$11,018.55	1.179	1.179	100.000			ROSENIA HUNTER
0029.00	01/01/1921	0.250	0.250	100.000	25-029-024-11	HENNEPIN MN UNITED STATES	PURCHASE
	\$100.00	0.250	0.250	100.000			CARRIE CHATFIELD & WILL SECOMBE
0030.00	11/05/1921	0.804	0.804	100.000	25-029-024-11	HENNEPIN MN UNITED STATES	PURCHASE
	\$100.00	0.804	0.804	100.000			MARTHA B WEST ET AL
0031.00	01/01/1921	0.174	0.174	100.000	25-029-024-21	HENNEPIN MN UNITED STATES	PURCHASE
	\$100.00	0.174	0.174	100.000			MRS. WESLEY C. SAWYER
0032.00	06/06/1921	1.333	1.333	100.000	25-029-024-12	HENNEPIN MN UNITED STATES	PURCHASE
	\$10.00	1.333	1.333	100.000			GEORGE A. RHAME ET AL

* Asterisk reflects original acquisition cost before deduction

UNIVERSITY OF MINNESOTA
PLANNING, SPACE, & REAL ESTATE
CURRENT LAND HOLDINGS BY CAMPUS
MINNEAPOLIS EAST BANK CAMPUS (MEB)

Tract	Acquisition Date/ Cost	-----Surface / Mineral-----			Property ID Nbr	County/ State/ Country	How Acquired/ Previous Owner
		Current Net Acres	Gross Acres	Ownership%			
0033.00	12/20/1921	0.417	0.417	100.000	25-029-024-11	HENNEPIN MN UNITED STATES	PURCHASE HARRIET BOYD
	\$50.00	0.417	0.417	100.000			
0034.00	07/12/1921	0.642	0.642	100.000	25-029-024-21	HENNEPIN MN UNITED STATES	PURCHASE CHAROLETTE S. WINCHELL & HEIRS
	\$100.00	0.642	0.642	100.000			
0035.00	01/24/1922	0.073	0.073	100.000	25-029-024-11	HENNEPIN MN UNITED STATES	PURCHASE JOHN C. AND MARY H. SWEET
	\$1.00	0.073	0.073	100.000			
0036.00	08/20/1921	0.129	0.129	100.000	25-029-024-11	HENNEPIN MN UNITED STATES	PURCHASE ANDREW AND HUGO NELSON
	\$8,263.62	0.129	0.129	100.000			
0037.00	11/02/1921	0.400	0.400	100.000	24-029-024-43	HENNEPIN MN UNITED STATES	PURCHASE JOSIAH H. CHASE JR.
	\$30,000.00	0.400	0.400	100.000			
0038.00	11/02/1921	0.400	0.400	100.000	24-029-024-43	HENNEPIN MN UNITED STATES	PURCHASE JOSIAH H. CHASE JR.
	\$30,000.00	0.400	0.400	100.000			
0039.00	10/10/1921	0.357	0.357	100.000	24-029-024-43	HENNEPIN MN UNITED STATES	PURCHASE PERINE BOOK COMPANY
	\$42,765.00	0.357	0.357	100.000			
0040.00	10/10/1921	0.001	0.001	100.000	24-029-024-43	HENNEPIN MN UNITED STATES	PURCHASE PERINE BOOK COMPANY
	\$1.00	0.001	0.001	100.000			
0041.00	10/10/1921	0.001	0.001	100.000	24-029-024-43	HENNEPIN MN UNITED STATES	PURCHASE PERINE BOOK STORE
	\$1.00	0.001	0.001	100.000			
0042.00	10/12/1921	0.073	0.073	100.000	24-029-024-43	HENNEPIN MN UNITED STATES	PURCHASE AUGUSTA A. CONNOR
	\$10.00	0.073	0.073	100.000			
0043.00	10/12/1921	0.078	0.078	100.000	24-029-024-43	HENNEPIN MN UNITED STATES	PURCHASE EDNA AND EARL R. MCCABE
	\$14,965.00	0.078	0.078	100.000			
0044.00	07/07/1921	0.100	0.100	100.000	24-029-024-43	HENNEPIN MN UNITED STATES	PURCHASE SOUTHEAST MINNEAPOLIS BLDG. CO
	\$45,000.00	0.100	0.100	100.000			
0045.00	02/20/1922	0.097	0.097	100.000	25-029-024-11	HENNEPIN MN UNITED STATES	PURCHASE JOSEPH A. AND MARIE DAVIDSON
	\$8,125.00	0.097	0.097	100.000			
0046.00	02/20/1922	0.083	0.083	100.000	25-029-024-11	HENNEPIN MN UNITED STATES	PURCHASE GUSTAVUS H. HERMANN
	\$8,125.00	0.083	0.083	100.000			

**UNIVERSITY OF MINNESOTA
PLANNING, SPACE, & REAL ESTATE
CURRENT LAND HOLDINGS BY CAMPUS
MINNEAPOLIS EAST BANK CAMPUS (MEB)**

Tract	Acquisition Date/ Cost	-----Surface / Mineral-----			Property ID Nbr	County/ State/ Country	How Acquired/ Previous Owner
		Current Net Acres	Gross Acres	Ownership%			
0047.00	02/20/1922	0.103	0.103	100.000	25-029-024-11	HENNEPIN MN UNITED STATES	PURCHASE
	\$8,125.00	0.103	0.103	100.000			CALISTA A. RICHARDSON
0048.00	03/15/1922	0.084	0.084	100.000	25-029-024-11	HENNEPIN MN UNITED STATES	PURCHASE
	\$8,125.00	0.084	0.084	100.000			MARY F. LEFFINGWELL
0049.00	12/06/1922	0.067	0.067	100.000	25-029-024-11	HENNEPIN MN UNITED STATES	PURCHASE
	\$7,500.00	0.067	0.067	100.000			JOSEPH AND LADI OUELLETTE
0050.00	07/01/1922	2.000	2.000	100.000	25-029-024-11	HENNEPIN MN UNITED STATES	PURCHASE
	\$1.00	2.000	2.000	100.000			NORTHWESTERN IMPROVEMENT CO.
0052.00	12/06/1923	0.468	0.468	100.000	25-029-024-11	HENNEPIN MN UNITED STATES	PURCHASE
	\$46,008.00	0.468	0.468	100.000			ANDREW AND HUGO B. NELSON
0053.00	05/05/1923	0.264	0.264	100.000	24-029-024-43	HENNEPIN MN UNITED STATES	PURCHASE
	\$2,351.00	0.264	0.264	100.000			BENGT ERICKSON
0053.01	05/05/1923	0.096	0.217	100.000	24-029-024-34	HENNEPIN MN UNITED STATES	PURCHASE
	* \$1.00	0.096	0.217	100.000			BENGT ERICKSON
0054.00	05/23/1923	0.720	0.720	100.000	24-029-024-34	HENNEPIN MN UNITED STATES	LAND EXCHANGE
	\$40,000.00	0.720	0.720	100.000			GREAT NORTHERN RAILWAY CO.
0055.00	10/12/1923	0.111	0.111	100.000	25-029-024-11	HENNEPIN MN UNITED STATES	PURCHASE
	\$15,000.00	0.111	0.111	100.000			WILLIAM C. AND JANET WILSON
0056.00	11/16/1923	0.475	0.755	100.000	25-029-024-11	HENNEPIN MN UNITED STATES	PURCHASE
	* \$36,001.00	0.475	0.755	100.000			JEANETTE F. DREW
0057.00	09/10/1924	1.125	1.250	100.000	25-029-024-11	HENNEPIN MN UNITED STATES	PURCHASE
	* \$42,500.00	1.125	1.250	100.000			BOARD OF EDUCATION OF MPLS.
0058.00	07/01/1924	11.456	11.650	100.000	25-029-024-12	HENNEPIN MN UNITED STATES	PURCHASE
	* \$1.00	11.456	11.650	100.000			NORTHERN PACIFIC RAILWAY CO.
0059.00	07/01/1924	3.491	3.500	100.000	25-029-024-12	HENNEPIN MN UNITED STATES	PURCHASE
	* \$1.00	3.491	3.500	100.000			NORTHERN PACIFIC RAILWAY CO.
0061.00	08/06/1924	0.250	0.250	100.000	25-029-024-11	HENNEPIN MN UNITED STATES	PURCHASE
	\$11,500.00	0.250	0.250	100.000			LILLIAN M. DEVLIN

* Asterisk reflects original acquisition cost before deduction

**UNIVERSITY OF MINNESOTA
PLANNING, SPACE, & REAL ESTATE
CURRENT LAND HOLDINGS BY CAMPUS
MINNEAPOLIS EAST BANK CAMPUS (MEB)**

Tract	Acquisition Date/ Cost	-----Surface / Mineral-----			Property ID Nbr	County/ State/ Country	How Acquired/ Previous Owner	
		Current	Net Acres	Gross Acres				Ownership%
0062.00	12/05/1924		0.113	0.113	100.000	30-029-023-22	HENNEPIN	PURCHASE
	\$6,500.00		0.113	0.113	100.000		MN UNITED STATES	GEORGE H. & JESSIE GRIFFITH
0063.00	12/03/1924		0.099	0.099	100.000	30-029-023-22	HENNEPIN	PURCHASE
	\$5,400.00		0.099	0.099	100.000		MN UNITED STATES	LOUISE SPRUNG
0064.00	06/10/1925		0.120	0.120	100.000	25-029-024-11	HENNEPIN	PURCHASE
	\$10,203.07		0.120	0.120	100.000		MN UNITED STATES	U. S. GRANT GERARD
0065.00	06/10/1925		0.060	0.060	100.000	25-029-024-11	HENNEPIN	PURCHASE
	\$7,500.00		0.060	0.060	100.000		MN UNITED STATES	U. S. GRANT GERARD
0066.00	07/18/1925		0.100	0.100	100.000	25-029-024-11	HENNEPIN	PURCHASE
	\$10,500.00		0.100	0.100	100.000		MN UNITED STATES	LILLIAN M. DEVLIN
0067.01	04/07/1925		0.352	0.352	100.000	24-029-024-24	HENNEPIN	PURCHASE
	\$1.00		0.352	0.352	100.000		MN UNITED STATES	GREAT NORTHERN RAILWAY CO.
0067.02	08/29/1924		0.069	0.069	100.000	24-029-024-34	HENNEPIN	LAND EXCHANGE
	\$1.00		0.069	0.069	100.000		MN UNITED STATES	GREAT NORTHERN RAILWAY CO.
0068.00	07/22/1925		0.160	0.160	100.000	30-029-023-22	HENNEPIN	PURCHASE
	\$10,000.00		0.160	0.160	100.000		MN UNITED STATES	JOSIAH H. AND ESTHER H. CHASE
0069.00	07/02/1925		0.115	0.130	100.000	25-029-024-11	HENNEPIN	PURCHASE
	* \$15,650.00		0.115	0.130	100.000		MN UNITED STATES	J. M. BOSTWICK SR.
0070.00	06/25/1926		0.120	0.120	100.000	25-029-024-11	HENNEPIN	PURCHASE
	\$5,623.77		0.120	0.120	100.000		MN UNITED STATES	ELLEN LANGE
0071.00	07/25/1925		0.120	0.120	100.000	25-029-024-11	HENNEPIN	PURCHASE
	\$6,000.00		0.120	0.120	100.000		MN UNITED STATES	DOROTHEA P. SWANBERG
0072.00	08/06/1925		0.130	0.130	100.000	25-029-024-11	HENNEPIN	PURCHASE
	\$12,500.00		0.130	0.130	100.000		MN UNITED STATES	ANNA LINDGREN
0073.00	11/02/1925		0.810	0.810	100.000	25-029-024-11	HENNEPIN	PURCHASE
	\$30,752.60		0.810	0.810	100.000		MN UNITED STATES	ALPHA RHO CHI ASSOCIATION
0074.00	11/10/1925		0.160	0.160	100.000	25-029-024-11	HENNEPIN	PURCHASE
	\$2,725.00		0.160	0.160	100.000		MN UNITED STATES	FRED E. AND MARY CASE BARNEY

* Asterisk reflects original acquisition cost before deduction

**UNIVERSITY OF MINNESOTA
PLANNING, SPACE, & REAL ESTATE
CURRENT LAND HOLDINGS BY CAMPUS
MINNEAPOLIS EAST BANK CAMPUS (MEB)**

Tract	Acquisition Date/ Cost	-----Surface / Mineral-----			Property ID Nbr	County/ State/ Country	How Acquired/ Previous Owner
		Current Net Acres	Gross Acres	Ownership%			
0075.00	11/24/1926	0.001	0.001	100.000	25-029-024-11	HENNEPIN MN UNITED STATES	PURCHASE
	\$131.23	0.001	0.001	100.000			ABBIE E. REED
0076.00	11/02/1925	0.001	0.001	100.000	25-029-024-11	HENNEPIN MN UNITED STATES	PURCHASE
	\$16,500.00	0.001	0.001	100.000			SIGMA PHI EPSILON
0077.00	12/30/1925	0.080	0.080	100.000	24-029-024-44	HENNEPIN MN UNITED STATES	PURCHASE
	\$11,800.00	0.080	0.080	100.000			ALFRED H. AND HELMA HANSEN
0078.00	01/02/1926	0.200	0.200	100.000	24-029-024-44	HENNEPIN MN UNITED STATES	PURCHASE
	\$11,000.00	0.200	0.200	100.000			ERNEST A. & MINNIE V. JOHNSTON
0079.00	01/25/1926	0.110	0.110	100.000	24-029-024-44	HENNEPIN MN UNITED STATES	PURCHASE
	\$3,150.00	0.110	0.110	100.000			JAMES G. REID
0080.00	02/20/1926	0.200	0.200	100.000	24-029-024-44	HENNEPIN MN UNITED STATES	PURCHASE
	\$7,150.00	0.200	0.200	100.000			LIZZIE A. & EPHRAIM S. CARRIS
0081.00	02/03/1926	0.170	0.170	100.000	24-029-024-44	HENNEPIN MN UNITED STATES	PURCHASE
	\$7,000.00	0.170	0.170	100.000			HERBERT W. AND JESSIE M. LEE
0082.00	03/10/1926	0.060	0.060	100.000	24-029-024-43	HENNEPIN MN UNITED STATES	PURCHASE
	\$2,350.00	0.060	0.060	100.000			WALTER, SELMA & GODFRIED HOLT
0083.00	02/17/1926	0.284	0.284	100.000	24-029-024-44	HENNEPIN MN UNITED STATES	PURCHASE
	\$15,000.00	0.284	0.284	100.000			STELLA S. SMITH
0084.00	06/10/1926	0.202	0.202	100.000	25-029-024-11	HENNEPIN MN UNITED STATES	PURCHASE
	\$9,558.00	0.202	0.202	100.000			NOAH E. AND ANNA LEWIS
0085.00	06/14/1926	0.110	0.110	100.000	25-029-024-11	HENNEPIN MN UNITED STATES	PURCHASE
	\$13,500.00	0.110	0.110	100.000			STANDARD OIL CO. OF INDIANA
0086.00	06/18/1926	0.154	0.154	100.000	25-029-024-11	HENNEPIN MN UNITED STATES	PURCHASE
	\$20,520.00	0.154	0.154	100.000			JOSEPH AND LADI OUELLETTE
0087.00	06/18/1926	0.202	0.202	100.000	24-029-024-44	HENNEPIN MN UNITED STATES	PURCHASE
	\$6,370.88	0.202	0.202	100.000			HENRY AND FRIEDA H. GAUSE
0088.00	03/01/1926	0.006	0.006	100.000	24-029-024-44	HENNEPIN MN UNITED STATES	PURCHASE
	\$10.00	0.006	0.006	100.000			HENRY F. & ALMA A. SILLWAY

**UNIVERSITY OF MINNESOTA
PLANNING, SPACE, & REAL ESTATE
CURRENT LAND HOLDINGS BY CAMPUS
MINNEAPOLIS EAST BANK CAMPUS (MEB)**

Tract	Acquisition Date/ Cost	-----Surface / Mineral-----			Property ID Nbr	County/ State/ Country	How Acquired/ Previous Owner
		Current Net Acres	Gross Acres	Ownership%			
0089.00	07/13/1926	0.354	0.354	100.000	25-029-024-11	HENNEPIN MN UNITED STATES	PURCHASE JAMES BRADY AND KATE BRADY
	\$10,969.20	0.354	0.354	100.000			
0090.00	08/13/1926	0.080	0.080	100.000	25-029-024-11	HENNEPIN MN UNITED STATES	PURCHASE LILLIAN M. DOWD
	\$5,531.30	0.080	0.080	100.000			
0091.00	12/30/1926	0.250	0.250	100.000	25-029-024-11	HENNEPIN MN UNITED STATES	PURCHASE DANIEL W. FAGAN AND MARY FAGAN
	\$6,951.07	0.250	0.250	100.000			
0092.00	03/08/1926	0.104	0.104	100.000	25-029-024-11	HENNEPIN MN UNITED STATES	PURCHASE JOHN H. & ELLEN SHAUGHNESSY
	\$6,104.00	0.104	0.104	100.000			
0093.00	03/30/1927	0.046	0.046	100.000	25-029-024-11	HENNEPIN MN UNITED STATES	PURCHASE ARCHIBALD & LILLIAN MCDONELL
	\$5,561.51	0.046	0.046	100.000			
0094.00	10/13/1927	0.367	0.367	100.000	25-029-024-14	HENNEPIN MN UNITED STATES	PURCHASE MARY T. SCRIVER
	\$22,750.00	0.367	0.367	100.000			
0095.00	11/26/1927	0.265	0.265	100.000	25-029-024-14	HENNEPIN MN UNITED STATES	PURCHASE FREDERICK W. & JEAN W. WITTICH
	\$20,000.00	0.265	0.265	100.000			
0096.00	12/06/1927	0.095	0.095	100.000	25-029-024-14	HENNEPIN MN UNITED STATES	PURCHASE FRANK AND EMELIA NELSON
	\$15,000.00	0.095	0.095	100.000			
0097.00	11/28/1927	0.250	0.250	100.000	25-029-024-14	HENNEPIN MN UNITED STATES	PURCHASE IDA S. AND C.J. SWENDSEN
	\$20,000.00	0.250	0.250	100.000			
0098.00	12/27/1927	0.367	0.367	100.000	25-029-024-14	HENNEPIN MN UNITED STATES	PURCHASE ANTHONY AND MATTIE DAY ZELENY
	\$22,500.00	0.367	0.367	100.000			
0099.00	06/14/1928	0.100	0.100	100.000	25-029-024-11	HENNEPIN MN UNITED STATES	PURCHASE SAMUEL T. HARVEN
	\$6,000.00	0.100	0.100	100.000			
0100.00	09/13/1928	0.905	0.905	100.000	25-029-024-14	HENNEPIN MN UNITED STATES	PURCHASE GEORGE P. GOULD
	\$50,000.00	0.905	0.905	100.000			
0101.00	01/01/1930	0.492	0.492	100.000	24-029-024-43	HENNEPIN MN UNITED STATES	PURCHASE ST. ANTHONY HOLDING COMPANY
	\$3,000.00	0.492	0.492	100.000			
0102.00	05/26/1930	0.278	0.278	100.000	24-029-024-44	HENNEPIN MN UNITED STATES	PURCHASE LOUIS AND IDA G. ANDERSCH
	\$12,000.00	0.278	0.278	100.000			

**UNIVERSITY OF MINNESOTA
PLANNING, SPACE, & REAL ESTATE
CURRENT LAND HOLDINGS BY CAMPUS
MINNEAPOLIS EAST BANK CAMPUS (MEB)**

Tract	Acquisition Date/ Cost	-----Surface / Mineral-----			Property ID Nbr	County/ State/ Country	How Acquired/ Previous Owner	
		Current	Net Acres	Gross Acres				Ownership%
0103.00	05/26/1930		0.106	0.106	100.000	24-029-024-44	HENNEPIN	PURCHASE
	\$6,500.00		0.106	0.106	100.000		MN UNITED STATES	BLAINE B. & MARGARET F. BATES
0104.00	05/23/1930		0.070	0.070	100.000	24-029-024-44	HENNEPIN	PURCHASE
	\$4,250.00		0.070	0.070	100.000		MN UNITED STATES	JENNIE M. BATES
0105.00	05/23/1930		0.231	0.231	100.000	24-029-024-43	HENNEPIN	PURCHASE
	\$9,000.00		0.231	0.231	100.000		MN UNITED STATES	VERN AND I. B. GRASS
0106.00	05/26/1930		0.163	0.163	100.000	24-029-024-43	HENNEPIN	PURCHASE
	\$9,500.00		0.163	0.163	100.000		MN UNITED STATES	LESLIE C. AND ADLA C. LANE
0107.00	05/26/1930		0.125	0.125	100.000	24-029-024-43	HENNEPIN	PURCHASE
	\$8,400.00		0.125	0.125	100.000		MN UNITED STATES	ORVILLE T. AND LUELLA LAWSON
0108.00	05/26/1930		0.106	0.106	100.000	24-029-024-43	HENNEPIN	PURCHASE
	\$2,700.00		0.106	0.106	100.000		MN UNITED STATES	ALBERT AND LAURA S. MCCLINTOCK
0109.00	05/26/1930		0.197	0.197	100.000	24-029-024-42	HENNEPIN	PURCHASE
	\$5,250.00		0.197	0.197	100.000		MN UNITED STATES	T. JOSEPH & JESSIE PEARL OLSEN
0110.00	05/26/1930		0.139	0.139	100.000	24-029-024-44	HENNEPIN	PURCHASE
	\$6,750.00		0.139	0.139	100.000		MN UNITED STATES	GEORGE N. & GERTRUDE E RUHBERG
0111.00	05/26/1930		0.083	0.083	100.000	24-029-024-44	HENNEPIN	PURCHASE
	\$9,200.00		0.083	0.083	100.000		MN UNITED STATES	HATTIE M. MABON & THOM K.SETRE
0112.00	05/26/1930		0.125	0.125	100.000	24-029-024-43	HENNEPIN	PURCHASE
	\$5,000.00		0.125	0.125	100.000		MN UNITED STATES	FRANK H. & GRACE J. WACKERMAN
0113.00	05/26/1930		0.125	0.125	100.000	24-029-024-44	HENNEPIN	PURCHASE
	\$10,200.00		0.125	0.125	100.000		MN UNITED STATES	K. G. AND LILLIAN KNUTSON
0115.00	03/05/1930		0.250	0.250	100.000	25-029-024-14	HENNEPIN	PURCHASE
	\$20,000.00		0.250	0.250	100.000		MN UNITED STATES	WINCHELL HEIRS
0116.00	10/23/1930		0.189	0.189	100.000	25-029-024-14	HENNEPIN	PURCHASE
	\$23,500.00		0.189	0.189	100.000		MN UNITED STATES	ELIZABETH AND THOMAS MCGILL
0117.00	01/09/1931		0.263	0.271	100.000	25-029-024-11	HENNEPIN	PURCHASE
	* \$7,000.00		0.263	0.271	100.000		MN UNITED STATES	JEANETTE L. WARE

* Asterisk reflects original acquisition cost before deduction

UNIVERSITY OF MINNESOTA
PLANNING, SPACE, & REAL ESTATE
CURRENT LAND HOLDINGS BY CAMPUS
MINNEAPOLIS EAST BANK CAMPUS (MEB)

Tract	Acquisition Date/ Cost	-----Surface / Mineral-----			Property ID Nbr	County/ State/ Country	How Acquired/ Previous Owner
		Current Net Acres	Gross Acres	Ownership%			
0118.00	06/15/1931	0.061	0.061	100.000	25-029-024-14	HENNEPIN MN UNITED STATES	PURCHASE
	\$5,500.00	0.061	0.061	100.000			ALFRED ANDERSON
0119.00	01/27/1932	0.341	0.341	100.000	25-029-024-14	HENNEPIN MN UNITED STATES	PURCHASE
	\$27,000.00	0.341	0.341	100.000			ALPHA KAPPA KAPPA
0120.02	02/09/1932	0.052	0.052	100.000	24-029-024-43	HENNEPIN MN UNITED STATES	LAND EXCHANGE
	\$500.00	0.052	0.052	100.000			NORTHERN PACIFIC RAILWAY CO.
0121.00	12/20/1934	0.064	0.064	100.000	24-029-024-43	HENNEPIN MN UNITED STATES	PURCHASE
	\$8,352.00	0.064	0.064	100.000			YOUNG MEN'S CHRISTIAN ASSOC.
0122.00	07/25/1934	0.124	0.124	100.000	25-029-024-11	HENNEPIN MN UNITED STATES	PURCHASE
	\$6,500.00	0.124	0.124	100.000			JOHN A. AND NETTIE G. YOUNGREN
0123.00	08/08/1934	0.091	0.121	100.000	25-029-024-11	HENNEPIN MN UNITED STATES	PURCHASE
	* \$4,500.00	0.091	0.121	100.000			BERNICE C. GAINES
0124.00	08/30/1933	0.061	0.061	100.000	25-029-024-14	HENNEPIN MN UNITED STATES	PURCHASE
	\$5,000.00	0.061	0.061	100.000			BENJAMIN A. & ELIZABETH PRATT
0125.00	10/24/1935	0.133	0.133	100.000	25-029-024-11	HENNEPIN MN UNITED STATES	PURCHASE
	\$4,750.00	0.133	0.133	100.000			MARY HOLASEK & MARY Z. LANDON
0126.00	01/29/1936	0.136	0.136	100.000	24-029-024-44	HENNEPIN MN UNITED STATES	PURCHASE
	\$2,350.00	0.136	0.136	100.000			JULIA A. O'HEARN
0127.00	02/18/1936	0.125	0.125	100.000	24-029-024-44	HENNEPIN MN UNITED STATES	PURCHASE
	\$4,450.00	0.125	0.125	100.000			WILLIAM F. GASPAR
0128.00	02/18/1936	0.102	0.102	100.000	24-029-024-44	HENNEPIN MN UNITED STATES	PURCHASE
	\$4,900.00	0.102	0.102	100.000			WILLIAM F. GASPAR
0129.00	02/18/1936	0.136	0.136	100.000	24-029-024-44	HENNEPIN MN UNITED STATES	PURCHASE
	\$6,300.00	0.136	0.136	100.000			NELLIE M. CHESROWN
0130.00	02/18/1936	0.062	0.062	100.000	24-029-024-44	HENNEPIN MN UNITED STATES	PURCHASE
	\$3,500.00	0.062	0.062	100.000			CARL ANTON & MARY A. PETERSEN
0131.00	03/09/1936	0.064	0.064	100.000	24-029-024-44	HENNEPIN MN UNITED STATES	PURCHASE
	\$2,800.00	0.064	0.064	100.000			ANNA BRECHT ESTATE

* Asterisk reflects original acquisition cost before deduction

**UNIVERSITY OF MINNESOTA
PLANNING, SPACE, & REAL ESTATE
CURRENT LAND HOLDINGS BY CAMPUS
MINNEAPOLIS EAST BANK CAMPUS (MEB)**

Tract	Acquisition Date/ Cost	-----Surface / Mineral-----			Property ID Nbr	County/ State/ Country	How Acquired/ Previous Owner
		Current Net Acres	Gross Acres	Ownership%			
0132.00	03/20/1936 \$3,550.00	0.125	0.125	100.000	24-029-024-44	HENNEPIN MN UNITED STATES	PURCHASE
		0.125	0.125	100.000			AKULINA SHISHUK
0133.00	03/20/1936 \$4,800.00	0.125	0.125	100.000	24-029-024-44	HENNEPIN MN UNITED STATES	PURCHASE
		0.125	0.125	100.000			AKULINA SHISHUK ET AL
0134.00	02/18/1936 \$6,000.00	0.061	0.061	100.000	24-029-024-44	HENNEPIN MN UNITED STATES	PURCHASE
		0.061	0.061	100.000			JOHN H. AND JULIA KEELER
0135.00	02/18/1936 \$8,900.00	0.189	0.189	100.000	24-029-024-44	HENNEPIN MN UNITED STATES	PURCHASE
		0.189	0.189	100.000			LETHA & CHARLES MCCLINTOCK
0136.00	02/18/1936 \$6,000.00	0.086	0.086	100.000	24-029-024-44	HENNEPIN MN UNITED STATES	PURCHASE
		0.086	0.086	100.000			BROWNIE & WILLIAM C WILSON JR.
0137.00	02/24/1936 \$3,000.00	0.057	0.057	100.000	24-029-024-44	HENNEPIN MN UNITED STATES	PURCHASE
		0.057	0.057	100.000			MARY A. DICKEY
0138.00	02/24/1936 \$3,350.00	0.130	0.130	100.000	24-029-024-44	HENNEPIN MN UNITED STATES	PURCHASE
		0.130	0.130	100.000			MARY A. DICKEY
0139.00	02/24/1936 \$3,000.00	0.140	0.140	100.000	24-029-024-44	HENNEPIN MN UNITED STATES	PURCHASE
		0.140	0.140	100.000			IRENE ARMSTRONG
0140.00	02/24/1936 \$4,875.00	0.062	0.062	100.000	24-029-024-44	HENNEPIN MN UNITED STATES	PURCHASE
		0.062	0.062	100.000			SARA H. OMEN
0141.00	02/24/1936 \$5,850.00	0.064	0.064	100.000	24-029-024-44	HENNEPIN MN UNITED STATES	PURCHASE
		0.064	0.064	100.000			AGATHA BJORND AHL
0142.00	02/24/1936 \$5,250.00	0.159	0.159	100.000	24-029-024-44	HENNEPIN MN UNITED STATES	PURCHASE
		0.159	0.159	100.000			SOPHIE GARDON
0143.00	03/02/1936 \$20,750.00	0.198	0.198	100.000	24-029-024-44	HENNEPIN MN UNITED STATES	PURCHASE
		0.198	0.198	100.000			WILLIAM C. WILSON SR & JR ETAL
0144.00	03/04/1936 \$2,900.00	0.110	0.110	100.000	24-029-024-44	HENNEPIN MN UNITED STATES	PURCHASE
		0.110	0.110	100.000			C. C. SWAIN, ET. AL.
0145.00	03/04/1936 \$6,200.00	0.152	0.152	100.000	24-029-024-44	HENNEPIN MN UNITED STATES	PURCHASE
		0.152	0.152	100.000			MERLAND D. TOLLEFSON

UNIVERSITY OF MINNESOTA
PLANNING, SPACE, & REAL ESTATE
CURRENT LAND HOLDINGS BY CAMPUS
MINNEAPOLIS EAST BANK CAMPUS (MEB)

Tract	Acquisition Date/ Cost	-----Surface / Mineral-----			Property ID Nbr	County/ State/ Country	How Acquired/ Previous Owner	
		Current	Net Acres	Gross Acres--Ownership%				
0146.00	03/04/1936		0.216	0.216	100.000	24-029-024-44	HENNEPIN	PURCHASE
	\$6,300.00		0.216	0.216	100.000		MN UNITED STATES	BERTHA FEUERHAK
0147.00	06/20/1936		0.075	0.075	100.000	25-029-024-11	HENNEPIN	PURCHASE
	\$4,750.00		0.075	0.075	100.000		MN UNITED STATES	WILLIAM O. & EMILY R. LUND
0148.00	09/08/1936		0.093	0.093	100.000	25-029-024-11	HENNEPIN	PURCHASE
	\$6,300.00		0.093	0.093	100.000		MN UNITED STATES	CHRIS AND TILLIE C. LARSON
0149.00	09/11/1936		0.123	0.123	100.000	25-029-024-11	HENNEPIN	PURCHASE
	\$5,525.00		0.123	0.123	100.000		MN UNITED STATES	CORA B. HARRIS
0150.00	05/05/1938		0.116	0.116	100.000	24-029-024-44	HENNEPIN	PURCHASE
	\$4,425.00		0.116	0.116	100.000		MN UNITED STATES	LUDVIK AND MATILDA MINARCK
0151.00	05/24/1938		0.417	0.417	100.000	24-029-024-44	HENNEPIN	PURCHASE
	\$12,000.00		0.417	0.417	100.000		MN UNITED STATES	ESTATE OF DAVID L. HILLER
0152.00	05/24/1938		0.001	0.001	100.000	24-029-024-44	HENNEPIN	PURCHASE
	\$1.00		0.001	0.001	100.000		MN UNITED STATES	ESTATE OF DAVID L. HILLER
0153.00	05/10/1938		0.141	0.141	100.000	24-029-024-44	HENNEPIN	PURCHASE
	\$1,800.00		0.141	0.141	100.000		MN UNITED STATES	CURTIS COMPANIES, INCORPORATED
0154.00	05/11/1938		0.131	0.131	100.000	24-029-024-44	HENNEPIN	PURCHASE
	\$4,750.00		0.131	0.131	100.000		MN UNITED STATES	LEAHY, SWAIM, CHAMBERS, ET.AL.
0155.00	05/10/1938		0.121	0.121	100.000	24-029-024-44	HENNEPIN	PURCHASE
	\$7,500.00		0.121	0.121	100.000		MN UNITED STATES	ANDREW J. AND LYDIA L. LUND
0156.00	05/10/1938		0.128	0.128	100.000	24-029-024-44	HENNEPIN	PURCHASE
	\$5,300.00		0.128	0.128	100.000		MN UNITED STATES	AUGUST P. & MAY W. HOWELL
0157.00	06/14/1938		0.038	0.038	100.000	24-029-024-44	HENNEPIN	PURCHASE
	\$3,850.00		0.038	0.038	100.000		MN UNITED STATES	ANNA, CLARENCE & IRENE SEIBERT
0158.00	05/05/1938		0.109	0.109	100.000	24-029-024-44	HENNEPIN	PURCHASE
	\$7,600.00		0.109	0.109	100.000		MN UNITED STATES	MARY DEGNAN, WIDOW
0159.00	05/05/1938		0.165	0.165	100.000	24-029-024-44	HENNEPIN	PURCHASE
	\$11,000.00		0.165	0.165	100.000		MN UNITED STATES	FRED FRANTZ & ELIZABETH FRANTZ

**UNIVERSITY OF MINNESOTA
PLANNING, SPACE, & REAL ESTATE
CURRENT LAND HOLDINGS BY CAMPUS
MINNEAPOLIS EAST BANK CAMPUS (MEB)**

Tract	Acquisition Date/ Cost	-----Surface / Mineral-----			Property ID Nbr	County/ State/ Country	How Acquired/ Previous Owner
		Current Net Acres	Gross Acres	Ownership%			
0160.00	05/12/1938	0.208	0.208	100.000	24-029-024-44	HENNEPIN MN UNITED STATES	PURCHASE H.L. & ORPHA MOORE
	\$6,150.00	0.208	0.208	100.000			
0161.00	05/12/1938	0.208	0.208	100.000	24-029-024-44	HENNEPIN MN UNITED STATES	PURCHASE VALBORG & C. DONALD BROWN
	\$14,500.00	0.208	0.208	100.000			
0162.00	05/05/1938	0.120	0.120	100.000	24-029-024-44	HENNEPIN MN UNITED STATES	PURCHASE THOMAS L. AND MARIE P. O'HEARN
	\$9,250.00	0.120	0.120	100.000			
0163.00	05/05/1938	0.131	0.131	100.000	24-029-024-44	HENNEPIN MN UNITED STATES	PURCHASE BLANCHE L. BICKNELL ET.AL.
	\$11,000.00	0.131	0.131	100.000			
0164.00	05/14/1938	0.109	0.109	100.000	24-029-024-44	HENNEPIN MN UNITED STATES	PURCHASE RAYMOND S. AND MARGARET S KAIN
	\$6,750.00	0.109	0.109	100.000			
0165.00	05/05/1938	0.120	0.120	100.000	24-029-024-44	HENNEPIN MN UNITED STATES	PURCHASE THOMAS L. AND MARIE P. O'HEARN
	\$6,000.00	0.120	0.120	100.000			
0166.00	05/05/1938	0.114	0.114	100.000	24-029-024-44	HENNEPIN MN UNITED STATES	PURCHASE BLANCHE BICKNELL, ET. AL.
	\$4,250.00	0.114	0.114	100.000			
0167.00	05/05/1938	0.124	0.124	100.000	24-029-024-44	HENNEPIN MN UNITED STATES	PURCHASE GEORGE J. AND LOUISE M. GABLER
	\$5,265.00	0.124	0.124	100.000			
0168.00	11/21/1939	0.133	0.133	100.000	24-029-024-44	HENNEPIN MN UNITED STATES	PURCHASE WILLIAM C. WILSON, ET. AL.
	\$14,000.00	0.133	0.133	100.000			
0169.00	11/21/1939	0.232	0.232	100.000	24-029-024-44	HENNEPIN MN UNITED STATES	PURCHASE JOHN ED WILLIAMS
	\$4,600.00	0.232	0.232	100.000			
0170.00	11/21/1939	0.161	0.161	100.000	24-029-024-44	HENNEPIN MN UNITED STATES	PURCHASE ANDREW ANDERSON
	\$4,800.00	0.161	0.161	100.000			
0171.00	11/21/1939	0.196	0.196	100.000	24-029-024-44	HENNEPIN MN UNITED STATES	PURCHASE D. EARL FRANKLIN
	\$3,000.00	0.196	0.196	100.000			
0172.00	11/21/1939	0.098	0.098	100.000	24-029-024-44	HENNEPIN MN UNITED STATES	PURCHASE JEANNETTE B. WATSON ET AL
	\$3,750.00	0.098	0.098	100.000			
0173.00	11/21/1939	0.098	0.098	100.000	24-029-024-44	HENNEPIN MN UNITED STATES	PURCHASE FRANK & JULIA BETZER
	\$2,675.00	0.098	0.098	100.000			

**UNIVERSITY OF MINNESOTA
PLANNING, SPACE, & REAL ESTATE
CURRENT LAND HOLDINGS BY CAMPUS
MINNEAPOLIS EAST BANK CAMPUS (MEB)**

Tract	Acquisition Date/ Cost	-----Surface / Mineral-----			Property ID Nbr	County/ State/ Country	How Acquired/ Previous Owner
		Current Net Acres	Gross Acres	Ownership%			
0174.00	09/05/1941	0.039	0.066	100.000	25-029-024-11	HENNEPIN MN UNITED STATES	PURCHASE
	* \$4,500.00	0.039	0.066	100.000			HELEN W. MEYER
0175.00	07/15/1944	0.146	0.146	100.000	25-029-024-11	HENNEPIN MN UNITED STATES	PURCHASE
	\$10,500.00	0.146	0.146	100.000			JOSEPH AND EFFEL MEYERS
0176.00	07/15/1944	0.121	0.121	100.000	25-029-024-11	HENNEPIN MN UNITED STATES	PURCHASE
	\$6,300.00	0.121	0.121	100.000			MARY STUDNICKA
0177.00	07/15/1944	0.158	0.158	100.000	25-029-024-11	HENNEPIN MN UNITED STATES	PURCHASE
	\$9,350.00	0.158	0.158	100.000			MARIE S. NEHLS
0178.00	07/15/1944	0.125	0.125	100.000	25-029-024-11	HENNEPIN MN UNITED STATES	PURCHASE
	\$7,000.00	0.125	0.125	100.000			PETER CHRISTIANSON
0179.00	07/21/1944	0.121	0.121	100.000	25-029-024-11	HENNEPIN MN UNITED STATES	PURCHASE
	\$6,900.00	0.121	0.121	100.000			HAZEL E. LINDSTROM
0180.00	09/26/1944	0.108	0.124	100.000	25-029-024-11	HENNEPIN MN UNITED STATES	PURCHASE
	* \$7,002.25	0.108	0.124	100.000			STELLA STRIEGL ROGALSKI ET AL
0181.00	10/07/1944	0.159	0.159	100.000	25-029-024-44	HENNEPIN MN UNITED STATES	PURCHASE
	\$10,950.00	0.159	0.159	100.000			EDWIN H. & MARIE FORD
0182.00	05/10/1945	1.803	1.803	100.000	25-029-024-14	HENNEPIN MN UNITED STATES	PURCHASE
	\$165,003.00	1.803	1.803	100.000			LUTHERAN MINN. CONFERENCE
0187.00	03/12/1946	0.457	0.457	100.000	24-029-024-44	HENNEPIN MN UNITED STATES	CONDEMNATION
	\$15,416.00	0.457	0.457	100.000			BLANCHE L. & HENRY R. BICKNELL
0188.00	06/04/1946	0.187	0.187	100.000	24-029-024-41	HENNEPIN MN UNITED STATES	PURCHASE
	\$4,750.00	0.187	0.187	100.000			AUGUST W. AND GRAYCE B. SMITH
0189.00	05/16/1946	0.163	0.163	100.000	24-029-024-41	HENNEPIN MN UNITED STATES	PURCHASE
	\$6,750.00	0.163	0.163	100.000			KOSON, KISSEL, NIZNIK & LEGUN
0190.00	05/14/1946	0.163	0.163	100.000	24-029-024-41	HENNEPIN MN UNITED STATES	PURCHASE
	\$6,000.00	0.163	0.163	100.000			STANLEY & VERONICA KOVENSKI
0191.00	06/04/1946	0.093	0.093	100.000	24-029-024-41	HENNEPIN MN UNITED STATES	PURCHASE
	\$4,500.00	0.093	0.093	100.000			RADE AND FRANCES KLASNJA

* Asterisk reflects original acquisition cost before deduction

**UNIVERSITY OF MINNESOTA
PLANNING, SPACE, & REAL ESTATE
CURRENT LAND HOLDINGS BY CAMPUS
MINNEAPOLIS EAST BANK CAMPUS (MEB)**

Tract	Acquisition Date/ Cost	-----Surface / Mineral-----			Property ID Nbr	County/ State/ Country	How Acquired/ Previous Owner
		Current Net Acres	Gross Acres	Ownership%			
0192.00	05/10/1946	0.151	0.151	100.000	24-029-024-41	HENNEPIN MN UNITED STATES	PURCHASE
	\$525.00	0.151	0.151	100.000			CARL O. HOVLAND
0193.00	05/13/1946	0.148	0.148	100.000	24-029-024-41	HENNEPIN MN UNITED STATES	PURCHASE
	\$5,200.00	0.148	0.148	100.000			CEDERSTROM, SLETTEN
0194.00	05/14/1946	0.148	0.148	100.000	24-029-024-41	HENNEPIN MN UNITED STATES	PURCHASE
	\$5,750.00	0.148	0.148	100.000			MIKE & MARY ZGODAVA
0195.00	05/15/1946	0.148	0.148	100.000	24-029-024-41	HENNEPIN MN UNITED STATES	PURCHASE
	\$9,350.00	0.148	0.148	100.000			WALTER & HELEN LEGUN
0196.00	05/10/1946	0.148	0.148	100.000	24-029-024-41	HENNEPIN MN UNITED STATES	PURCHASE
	\$400.00	0.148	0.148	100.000			EMERSON COLE CO., STATE OF MN.
0197.00	05/10/1946	0.148	0.148	100.000	24-029-024-41	HENNEPIN MN UNITED STATES	PURCHASE
	\$400.00	0.148	0.148	100.000			STATE OF MN. & JOSEPH NIZNIK.
0198.00	04/05/1946	0.148	0.148	100.000	24-029-024-41	HENNEPIN MN UNITED STATES	PURCHASE
	\$200.00	0.148	0.148	100.000			STATE OF MINNESOTA
0199.00	05/10/1946	0.151	0.151	100.000	24-029-024-41	HENNEPIN MN UNITED STATES	PURCHASE
	\$400.00	0.151	0.151	100.000			STATE OF MINNESOTA
0200.00	06/07/1946	1.750	1.750	100.000	24-029-024-41	HENNEPIN MN UNITED STATES	PURCHASE
	\$9,491.06	1.750	1.750	100.000			NORTH STAR SPECIALTY MFG. CO.
0203.00	07/05/1946	0.107	0.107	100.000	24-029-024-41	HENNEPIN MN UNITED STATES	PURCHASE
	\$2,000.00	0.107	0.107	100.000			MARQUETTE NATIONAL BANK
0205.00	04/01/1947	0.106	0.106	100.000	25-029-024-14	HENNEPIN MN UNITED STATES	CONDEMNATION
	\$15,325.00	0.106	0.106	100.000			LAURA C. HAGGERTY
0206.00	04/01/1947	0.121	0.121	100.000	25-029-024-14	HENNEPIN MN UNITED STATES	CONDEMNATION
	\$12,250.00	0.121	0.121	100.000			RAYMOND & OLA M. WILLIAMS
0207.00	04/01/1947	0.121	0.121	100.000	25-029-024-14	HENNEPIN MN UNITED STATES	CONDEMNATION
	\$10,777.75	0.121	0.121	100.000			O. G. & ORA G. WANLESS
0208.00	04/01/1947	0.121	0.121	100.000	25-029-024-14	HENNEPIN MN UNITED STATES	CONDEMNATION
	\$11,779.83	0.121	0.121	100.000			WILLIAM E. & HELEN BROOKE

**UNIVERSITY OF MINNESOTA
PLANNING, SPACE, & REAL ESTATE
CURRENT LAND HOLDINGS BY CAMPUS
MINNEAPOLIS EAST BANK CAMPUS (MEB)**

Tract	Acquisition Date/ Cost	-----Surface / Mineral-----			Property ID Nbr	County/ State/ Country	How Acquired/ Previous Owner
		Current Net Acres	Gross Acres	Ownership%			
0209.00	04/01/1947	0.227	0.227	100.000	25-029-024-14	HENNEPIN MN UNITED STATES	CONDEMNATION
	\$20,406.67	0.227	0.227	100.000			SADIE LAVINE
0210.00	05/03/1947	1.868	1.868	100.000	24-029-024-41	HENNEPIN MN UNITED STATES	PURCHASE
	\$16,899.50	1.868	1.868	100.000			GREAT NORTHERN RAILWAY CO.
0212.00	05/18/1948	0.085	0.085	100.000	24-029-024-41	HENNEPIN MN UNITED STATES	PURCHASE
	\$6,000.00	0.085	0.085	100.000			FLORA M. JOHNSON
0213.00	05/18/1948	0.431	0.431	100.000	24-029-024-41	HENNEPIN MN UNITED STATES	PURCHASE
	\$31,500.00	0.431	0.431	100.000			ARTHUR R. AND ETHEL M. FERRIN
0214.00	05/15/1948	0.148	0.148	100.000	24-029-024-41	HENNEPIN MN UNITED STATES	PURCHASE
	\$700.00	0.148	0.148	100.000			M. R. MAXWELL
0215.00	10/14/1948	0.250	0.250	100.000	25-029-024-14	HENNEPIN MN UNITED STATES	PURCHASE
	\$14,500.00	0.250	0.250	100.000			PHI DELTA THETA
0216.00	10/23/1948	0.055	0.055	100.000	24-029-024-41	HENNEPIN MN UNITED STATES	PURCHASE
	\$5,250.00	0.055	0.055	100.000			NOBLE B. & MARELL SCHOONMAKER
0217.00	11/18/1948	1.220	1.220	100.000	25-029-024-13	HENNEPIN MN UNITED STATES	LAND EXCHANGE
	\$1.00	1.220	1.220	100.000			CITY OF MINNEAPOLIS
0218.01	11/17/1949	1.854	1.854	100.000	24-029-024-33	HENNEPIN MN UNITED STATES	LAND EXCHANGE
	\$1.00	1.854	1.854	100.000			ST. ANTHONY FALLS WATER POWER COMPANY
0218.02	11/17/1949	0.037	0.037	100.000	24-029-024-33	HENNEPIN MN UNITED STATES	LAND EXCHANGE
	\$1.00	0.037	0.037	100.000			MINNEAPOLIS MILL COMPANY
0219.00	07/12/1949	0.064	0.064	100.000	24-029-024-42	HENNEPIN MN UNITED STATES	PURCHASE
	\$6,350.00	0.064	0.064	100.000			JOHN D. & AMANDA E. DOWLING
0220.00	07/12/1949	0.071	0.071	100.000	24-029-024-42	HENNEPIN MN UNITED STATES	PURCHASE
	\$5,750.00	0.071	0.071	100.000			THOMAS J. & HELEN HATHAWAY
0221.00	07/12/1949	0.115	0.115	100.000	24-029-024-42	HENNEPIN MN UNITED STATES	PURCHASE
	\$8,750.00	0.115	0.115	100.000			NELLIE KOLSTAD
0222.00	07/12/1949	0.139	0.139	100.000	24-029-024-42	HENNEPIN MN UNITED STATES	PURCHASE
	\$8,000.00	0.139	0.139	100.000			LAURENCE & MARGARET RUSSO

**UNIVERSITY OF MINNESOTA
PLANNING, SPACE, & REAL ESTATE
CURRENT LAND HOLDINGS BY CAMPUS
MINNEAPOLIS EAST BANK CAMPUS (MEB)**

Tract	Acquisition Date/ Cost	-----Surface / Mineral-----			Property ID Nbr	County/ State/ Country	How Acquired/ Previous Owner
		Current Net Acres	Gross Acres	Ownership%			
0223.00	07/12/1949	0.148	0.148	100.000	24-029-024-41	HENNEPIN MN UNITED STATES	PURCHASE
	\$1,300.00	0.148	0.148	100.000			RODNEY W. AND ETTA E. THURSTON
0224.00	07/14/1949	0.083	0.083	100.000	24-029-024-42	HENNEPIN MN UNITED STATES	PURCHASE
	\$6,350.00	0.083	0.083	100.000			HUGH L. AND LUCY P. DEMMER
0225.00	07/14/1949	0.150	0.150	100.000	24-029-024-41	HENNEPIN MN UNITED STATES	PURCHASE
	\$8,500.00	0.150	0.150	100.000			LESLIE L. AND ELIZABETH M ROBY
0226.00	07/14/1949	0.114	0.114	100.000	24-029-024-42	HENNEPIN MN UNITED STATES	PURCHASE
	\$8,250.00	0.114	0.114	100.000			PAUL AND GERTRUDE A. ROOTKIE
0227.00	07/15/1949	0.081	0.081	100.000	24-029-024-42	HENNEPIN MN UNITED STATES	PURCHASE
	\$4,850.00	0.081	0.081	100.000			THOMAS L. AND ZAIDA FLEMING
0228.00	07/15/1949	0.130	0.130	100.000	24-029-024-41	HENNEPIN MN UNITED STATES	PURCHASE
	\$6,600.00	0.130	0.130	100.000			EDWIN G. & VERNA FAY KOLSTAD
0229.00	07/18/1949	0.090	0.090	100.000	24-029-024-42	HENNEPIN MN UNITED STATES	PURCHASE
	\$6,000.00	0.090	0.090	100.000			EDWARD R. AND HELEN DUFECK
0230.00	07/19/1949	0.100	0.100	100.000	24-029-024-41	HENNEPIN MN UNITED STATES	PURCHASE
	\$11,600.00	0.100	0.100	100.000			ALFRED AND ESTHER BENSON
0231.00	07/20/1949	0.456	0.456	100.000	24-029-024-43	HENNEPIN MN UNITED STATES	PURCHASE
	\$14,500.00	0.456	0.456	100.000			JOHN L. AND MARY M. BODGE
0232.00	07/25/1949	0.313	0.313	100.000	24-029-024-42	HENNEPIN MN UNITED STATES	PURCHASE
	\$11,250.00	0.313	0.313	100.000			MINNESOTA BIBLE COLLEGE
0233.00	07/27/1949	0.091	0.091	100.000	24-029-024-42	HENNEPIN MN UNITED STATES	PURCHASE
	\$9,000.00	0.091	0.091	100.000			MARJORIE M. STEBBINS
0234.00	08/10/1949	0.150	0.150	100.000	24-029-024-41	HENNEPIN MN UNITED STATES	PURCHASE
	\$10,000.00	0.150	0.150	100.000			GERALD A. PETERSON, ROBT. NAVE
0235.00	12/22/1949	0.066	0.066	100.000	24-029-024-42	HENNEPIN MN UNITED STATES	PURCHASE
	\$7,000.00	0.066	0.066	100.000			WALTER E. & EILEEN L. JOHNSON
0236.00	12/24/1949	0.110	0.110	100.000	25-029-024-14	HENNEPIN MN UNITED STATES	PURCHASE
	\$8,750.00	0.110	0.110	100.000			ALICE M & GEORGE RYLAND BAILEY

**UNIVERSITY OF MINNESOTA
PLANNING, SPACE, & REAL ESTATE
CURRENT LAND HOLDINGS BY CAMPUS
MINNEAPOLIS EAST BANK CAMPUS (MEB)**

Tract	Acquisition Date/ Cost	-----Surface / Mineral-----			Property ID Nbr	County/ State/ Country	How Acquired/ Previous Owner
		Current Net Acres	Gross Acres	Ownership%			
0237.00	12/23/1949	0.155	0.155	100.000	25-029-024-14	HENNEPIN MN UNITED STATES	PURCHASE
	\$6,000.00	0.155	0.155	100.000			EDWARD S. AND FLORENCE A GOULD
0238.00	12/30/1949	0.092	0.092	100.000	25-029-024-14	HENNEPIN MN UNITED STATES	PURCHASE
	\$4,500.00	0.092	0.092	100.000			EDWARD S. AND FLORENCE A GOULD
0239.00	01/17/1950	0.101	0.101	100.000	25-029-024-14	HENNEPIN MN UNITED STATES	PURCHASE
	\$21,267.45	0.101	0.101	100.000			NU SIGMA NU ALUMNI ASSOC.
0240.00	01/17/1950	0.089	0.089	100.000	25-029-024-14	HENNEPIN MN UNITED STATES	PURCHASE
	\$15,280.50	0.089	0.089	100.000			XI PSI PHI ALUMNI ASSOCIATION
0241.00	01/17/1950	0.105	0.105	100.000	25-029-024-14	HENNEPIN MN UNITED STATES	PURCHASE
	\$22,545.00	0.105	0.105	100.000			DAN & ELSIE HALE & NELLIE LYON
0242.00	03/17/1950	0.466	0.466	100.000	24-029-024-33	HENNEPIN MN UNITED STATES	PURCHASE
	\$4,508.25	0.466	0.466	100.000			GREAT NORTHERN RAILWAY CO.
0243.00	07/28/1950	0.303	0.311	100.000	25-029-024-14	HENNEPIN MN UNITED STATES	PURCHASE
	* \$31,500.00	0.303	0.311	100.000			THE DAYTON COMPANY, MPLS.
0244.00	03/31/1951	0.214	0.248	100.000	25-029-024-11	HENNEPIN MN UNITED STATES	PURCHASE
	* \$36,487.53	0.214	0.248	100.000			DAVID S. AND SARAH A. IRWIN
0245.00	01/20/1951	0.098	0.115	100.000	25-029-024-11	HENNEPIN MN UNITED STATES	CONDEMNATION
	* \$18,000.00	0.098	0.115	100.000			LIDA A SMITH, ET. AL.
0246.00	06/24/1952	0.246	0.292	100.000	25-029-024-11	HENNEPIN MN UNITED STATES	PURCHASE
	* \$34,500.00	0.246	0.292	100.000			JOSEPHINE KOKESH & MARIE PESEK
0247.00	06/25/1952	0.074	0.092	100.000	25-029-024-11	HENNEPIN MN UNITED STATES	PURCHASE
	* \$14,350.00	0.074	0.092	100.000			JENNIE OLSON
0248.00	09/29/1952	0.091	0.121	100.000	25-029-024-11	HENNEPIN MN UNITED STATES	PURCHASE
	* \$12,500.00	0.091	0.121	100.000			ROBERT S & HELEN B CARPENTER
0250.00	05/15/1953	0.138	0.138	100.000	25-029-024-14	HENNEPIN MN UNITED STATES	PURCHASE
	\$20,000.00	0.138	0.138	100.000			MARY A. LUCEY
0251.00	05/15/1953	0.124	0.124	100.000	25-029-024-14	HENNEPIN MN UNITED STATES	PURCHASE
	\$18,000.00	0.124	0.124	100.000			HELEN C. JACKSON

* Asterisk reflects original acquisition cost before deduction

**UNIVERSITY OF MINNESOTA
PLANNING, SPACE, & REAL ESTATE
CURRENT LAND HOLDINGS BY CAMPUS
MINNEAPOLIS EAST BANK CAMPUS (MEB)**

Tract	Acquisition Date/ Cost	-----Surface / Mineral-----			Property ID Nbr	County/ State/ Country	How Acquired/ Previous Owner
		Current Net Acres	Gross Acres	Ownership%			
0252.00	05/22/1953	0.116	0.116	100.000	25-029-024-14	HENNEPIN MN UNITED STATES	PURCHASE
	\$15,800.00	0.116	0.116	100.000			HENRY A. & WINIFRED ERICKSON
0253.00	05/26/1953	0.115	0.115	100.000	25-029-024-11	HENNEPIN MN UNITED STATES	PURCHASE
	\$13,500.00	0.115	0.115	100.000			NILES A. AND RUTH KJELSON
0254.00	06/04/1953	0.152	0.152	100.000	25-029-024-14	HENNEPIN MN UNITED STATES	PURCHASE
	\$23,000.00	0.152	0.152	100.000			CARL J. & LYDIA A. FOSSUM
0255.00	05/17/1953	0.158	0.158	100.000	25-029-024-14	HENNEPIN MN UNITED STATES	CONDEMNATION
	\$23,500.00	0.158	0.158	100.000			JAMES T & MILDRED L HILLHOUSE
0256.00	07/08/1954	0.078	0.078	100.000	25-029-024-14	HENNEPIN MN UNITED STATES	PURCHASE
	\$29,850.00	0.078	0.078	100.000			ROSE ZIMMERMAN
0257.00	09/08/1954	0.152	0.152	100.000	25-029-024-14	HENNEPIN MN UNITED STATES	PURCHASE
	\$14,249.09	0.152	0.152	100.000			THETA TAU ASSOCIATION OF MN.
0258.00	10/05/1954	0.110	0.110	100.000	25-029-024-14	HENNEPIN MN UNITED STATES	PURCHASE
	\$15,750.00	0.110	0.110	100.000			BRIDGET CULLEN
0259.00	06/20/1955	0.080	0.080	100.000	25-029-024-14	HENNEPIN MN UNITED STATES	PURCHASE
	\$15,000.00	0.080	0.080	100.000			FRED H. & PHYLLIS HUSKEY
0260.00	07/29/1955	0.121	0.121	100.000	25-029-024-14	HENNEPIN MN UNITED STATES	CONDEMNATION
	\$16,000.00	0.121	0.121	100.000			ERNEST J. & HELEN REGULY
0261.00	07/29/1955	0.129	0.129	100.000	25-029-024-14	HENNEPIN MN UNITED STATES	CONDEMNATION
	\$19,000.00	0.129	0.129	100.000			GUDRUN I. CARLSON
0262.00	03/26/1956	0.148	0.148	100.000	24-029-024-41	HENNEPIN MN UNITED STATES	PURCHASE
	\$6,350.00	0.148	0.148	100.000			FLORA M. JOHNSON
0263.00	05/07/1956	0.152	0.152	100.000	25-029-024-14	HENNEPIN MN UNITED STATES	PURCHASE
	\$14,537.50	0.152	0.152	100.000			WILLIAM H. & BESSIE E BARTLETT
0264.00	05/07/1956	0.073	0.073	100.000	25-029-024-14	HENNEPIN MN UNITED STATES	PURCHASE
	\$11,025.00	0.073	0.073	100.000			WALTER A. AND GRACE J. CARLOCK
0265.00	05/28/1956	0.114	0.114	100.000	24-029-024-41	HENNEPIN MN UNITED STATES	PURCHASE
	\$8,610.00	0.114	0.114	100.000			KATHERINE JOHNSON

**UNIVERSITY OF MINNESOTA
PLANNING, SPACE, & REAL ESTATE
CURRENT LAND HOLDINGS BY CAMPUS
MINNEAPOLIS EAST BANK CAMPUS (MEB)**

Tract	Acquisition Date/ Cost	-----Surface / Mineral-----			Property ID Nbr	County/ State/ Country	How Acquired/ Previous Owner
		Current Net Acres	Gross Acres	Ownership%			
0266.00	06/12/1956	0.051	0.051	100.000	24-029-024-41	HENNEPIN MN UNITED STATES	PURCHASE
	\$7,875.00	0.051	0.051	100.000			JOHN A. & EDITH M. JOHNSON
0267.00	06/12/1956	0.139	0.139	100.000	24-029-024-42	HENNEPIN MN UNITED STATES	PURCHASE
	\$13,650.00	0.139	0.139	100.000			JULIUS & ANNA B. SYVERSON
0268.00	06/07/1956	0.118	0.118	100.000	25-029-024-14	HENNEPIN MN UNITED STATES	PURCHASE
	\$23,100.00	0.118	0.118	100.000			HELEN & ROBERT JEFFREY, ET AL
0269.00	06/14/1956	0.061	0.061	100.000	24-029-024-43	HENNEPIN MN UNITED STATES	PURCHASE
	\$13,650.00	0.061	0.061	100.000			WARREN B. & ROBERTA J. CHESTON
0270.00	06/15/1956	0.177	0.177	100.000	24-029-024-42	HENNEPIN MN UNITED STATES	PURCHASE
	\$19,950.00	0.177	0.177	100.000			EMIL AND ESTHER B. ELVERUM
0271.00	05/26/1956	0.156	0.156	100.000	24-029-024-42	HENNEPIN MN UNITED STATES	PURCHASE
	\$9,869.37	0.156	0.156	100.000			PUZAK, LOFGREN, & KISE ET.AL.
0272.00	05/20/1956	0.051	0.051	100.000	24-029-024-41	HENNEPIN MN UNITED STATES	PURCHASE
	\$7,140.00	0.051	0.051	100.000			RONALD F. AND DONNA L. KEELER
0273.00	06/26/1956	0.101	0.101	100.000	24-029-024-42	HENNEPIN MN UNITED STATES	PURCHASE
	\$13,781.00	0.101	0.101	100.000			MORRIS J. & GRACE R. BESNER
0274.00	06/13/1956	0.058	0.058	100.000	25-029-024-14	HENNEPIN MN UNITED STATES	PURCHASE
	\$13,440.00	0.058	0.058	100.000			F. W. FIEK, ET. AL.
0275.00	07/10/1956	0.114	0.114	100.000	24-029-024-42	HENNEPIN MN UNITED STATES	PURCHASE
	\$16,275.00	0.114	0.114	100.000			JOSEPH H. & ROSE SALINY
0276.00	07/17/1956	0.051	0.051	100.000	24-029-024-42	HENNEPIN MN UNITED STATES	PURCHASE
	\$14,700.00	0.051	0.051	100.000			HAROLD C. & BEATRICE RETHLAKE
0277.00	07/11/1956	0.075	0.075	100.000	24-029-024-42	HENNEPIN MN UNITED STATES	PURCHASE
	\$9,555.00	0.075	0.075	100.000			GEORGE & MARY STAVISKY, ET.AL.
0278.00	07/26/1956	0.157	0.157	100.000	24-029-024-42	HENNEPIN MN UNITED STATES	PURCHASE
	\$11,750.00	0.157	0.157	100.000			MAMIE C. WENDT
0279.00	07/18/1956	0.125	0.125	100.000	24-029-024-43	HENNEPIN MN UNITED STATES	PURCHASE
	\$13,650.00	0.125	0.125	100.000			G.J. & HAZEL S. WICK

**UNIVERSITY OF MINNESOTA
PLANNING, SPACE, & REAL ESTATE
CURRENT LAND HOLDINGS BY CAMPUS
MINNEAPOLIS EAST BANK CAMPUS (MEB)**

Tract	Acquisition Date/ Cost	-----Surface / Mineral-----			Property ID Nbr	County/ State/ Country	How Acquired/ Previous Owner
		Current Net Acres	Gross Acres	Ownership%			
0280.00	07/25/1956	0.061	0.061	100.000	25-029-024-14	HENNEPIN MN UNITED STATES	PURCHASE
	\$12,337.50	0.061	0.061	100.000			ARVID J. AND ALICE M. KUUTTI
0281.00	07/26/1956	0.083	0.083	100.000	24-029-024-43	HENNEPIN MN UNITED STATES	PURCHASE
	\$8,333.33	0.083	0.083	100.000			WESTMINSTER FOUNDATION CORP.
0282.00	07/25/1956	0.125	0.125	100.000	25-029-024-14	HENNEPIN MN UNITED STATES	PURCHASE
	\$16,012.50	0.125	0.125	100.000			HAROLD SIEGEL
0283.00	07/25/1956	0.064	0.064	100.000	25-029-024-14	HENNEPIN MN UNITED STATES	PURCHASE
	\$16,800.00	0.064	0.064	100.000			CHRISTINE B. RUUD
0284.00	07/25/1956	0.250	0.250	100.000	24-029-024-43	HENNEPIN MN UNITED STATES	PURCHASE
	\$24,150.00	0.250	0.250	100.000			MORRIS J. AND GRACE R. BESNER
0285.00	08/02/1956	0.076	0.076	100.000	24-029-024-41	HENNEPIN MN UNITED STATES	PURCHASE
	\$8,200.00	0.076	0.076	100.000			OTTO AND HILDA M. ANDERSON
0286.00	07/27/1956	0.099	0.099	100.000	24-029-024-42	HENNEPIN MN UNITED STATES	PURCHASE
	\$10,815.00	0.099	0.099	100.000			KARL F & MARGUERITE R HERRMANN
0287.00	08/14/1956	0.250	0.250	100.000	24-029-024-43	HENNEPIN MN UNITED STATES	PURCHASE
	\$21,945.00	0.250	0.250	100.000			RALPH E. DURGIN, ET. AL.
0288.00	08/02/1956	0.062	0.062	100.000	25-029-024-14	HENNEPIN MN UNITED STATES	PURCHASE
	\$16,275.00	0.062	0.062	100.000			HELEN & ROBERT JEFFREY ET AL
0289.00	08/22/1956	0.118	0.118	100.000	25-029-024-14	HENNEPIN MN UNITED STATES	PURCHASE
	\$16,000.00	0.118	0.118	100.000			DOROTHY JANE CAVIN, ET. AL.
0290.00	08/17/1956	0.057	0.057	100.000	25-029-024-14	HENNEPIN MN UNITED STATES	PURCHASE
	\$12,075.00	0.057	0.057	100.000			CLARA THOMPSON
0291.00	06/11/1956	0.155	0.155	100.000	25-029-024-14	HENNEPIN MN UNITED STATES	PURCHASE
	\$14,175.00	0.155	0.155	100.000			WILLIAM BYESS & WILLIAM THORPE
0292.00	08/24/1956	0.050	0.121	100.000	24-029-024-44	HENNEPIN MN UNITED STATES	PURCHASE
	* \$17,745.00	0.050	0.121	100.000			GEORGE COLARICH
0293.00	08/24/1956	0.064	0.064	100.000	25-029-024-14	HENNEPIN MN UNITED STATES	PURCHASE
	\$10,762.50	0.064	0.064	100.000			MARSHALL R. & DELORES J. RUNGE

* Asterisk reflects original acquisition cost before deduction

UNIVERSITY OF MINNESOTA
PLANNING, SPACE, & REAL ESTATE
CURRENT LAND HOLDINGS BY CAMPUS
MINNEAPOLIS EAST BANK CAMPUS (MEB)

Tract	Acquisition Date/ Cost	-----Surface / Mineral-----			Property ID Nbr	County/ State/ Country	How Acquired/ Previous Owner
		Current	Net Acres	Gross Acres-- Ownership%			
0294.00	09/17/1956	0.103	0.103	100.000	24-029-024-41	HENNEPIN MN UNITED STATES	PURCHASE
	\$13,650.00	0.103	0.103	100.000			MAURICE I. & BEATRICE MEAHAN
0295.00	09/17/1956	0.148	0.148	100.000	24-029-024-41	HENNEPIN MN UNITED STATES	PURCHASE
	\$12,075.00	0.148	0.148	100.000			REUBEN O. & NORA M. BENSON
0296.00	09/24/1956	0.125	0.125	100.000	24-029-024-43	HENNEPIN MN UNITED STATES	PURCHASE
	\$19,215.00	0.125	0.125	100.000			FREDA W. BRACKETT
0297.00	09/27/1956	0.148	0.148	100.000	24-029-024-41	HENNEPIN MN UNITED STATES	PURCHASE
	\$16,275.00	0.148	0.148	100.000			MARVIN MILLER, ET. AL.
0298.00	09/27/1956	0.151	0.151	100.000	24-029-024-41	HENNEPIN MN UNITED STATES	PURCHASE
	\$17,587.50	0.151	0.151	100.000			PETER HAYWA
0299.00	09/24/1956	0.148	0.148	100.000	24-029-024-41	HENNEPIN MN UNITED STATES	PURCHASE
	\$11,550.00	0.148	0.148	100.000			EDWARD P. AND LILLIAN CRAMPTON
0300.00	10/03/1956	0.159	0.159	100.000	24-029-024-41	HENNEPIN MN UNITED STATES	PURCHASE
	\$19,950.00	0.159	0.159	100.000			JENNIE HILSTAD
0301.00	10/15/1956	0.100	0.100	100.000	24-029-024-41	HENNEPIN MN UNITED STATES	PURCHASE
	\$15,750.00	0.100	0.100	100.000			EDWIN L. & GRACE CHRISTOPHER
0302.00	10/15/1956	0.150	0.150	100.000	24-029-024-41	HENNEPIN MN UNITED STATES	PURCHASE
	\$11,550.00	0.150	0.150	100.000			MINA AMUNDSON
0303.00	10/30/1956	0.060	0.060	100.000	24-029-024-43	HENNEPIN MN UNITED STATES	PURCHASE
	\$19,687.50	0.060	0.060	100.000			LILLIAN M. BOOTH
0304.00	11/07/1956	0.072	0.072	100.000	24-029-024-41	HENNEPIN MN UNITED STATES	PURCHASE
	\$10,500.00	0.072	0.072	100.000			NINA M. STERNER
0305.00	11/12/1956	0.170	0.170	100.000	24-029-024-43	HENNEPIN MN UNITED STATES	PURCHASE
	\$21,000.00	0.170	0.170	100.000			CORWIN F. & LUELLA B. GERINGER
0306.00	10/26/1956	0.230	0.230	100.000	24-029-024-41	HENNEPIN MN UNITED STATES	PURCHASE
	\$16,800.00	0.230	0.230	100.000			ARTHUR A. PRENOVOST
0307.00	11/01/1956	0.110	0.110	100.000	24-029-024-41	HENNEPIN MN UNITED STATES	PURCHASE
	\$10,605.00	0.110	0.110	100.000			CYRIL F. & MATHILDA M. ROTTER

**UNIVERSITY OF MINNESOTA
PLANNING, SPACE, & REAL ESTATE
CURRENT LAND HOLDINGS BY CAMPUS
MINNEAPOLIS EAST BANK CAMPUS (MEB)**

Tract	Acquisition Date/ Cost	-----Surface / Mineral-----			Property ID Nbr	County/ State/ Country	How Acquired/ Previous Owner
		Current Net Acres	Gross Acres	Ownership%			
0308.00	11/05/1956	0.295	0.386	100.000	24-029-024-43	HENNEPIN MN UNITED STATES	PURCHASE MINNESOTA BIBLE COLLEGE
	* \$43,365.00	0.386	0.386	100.000			
0310.00	09/21/1956	0.076	0.076	100.000	24-029-024-41	HENNEPIN MN UNITED STATES	PURCHASE ARTHUR AND MARIE E. YLINEN
	\$7,875.00	0.076	0.076	100.000			
0311.00	12/05/1956	0.118	0.118	100.000	25-029-024-14	HENNEPIN MN UNITED STATES	PURCHASE EDWARD AND ALICE ZUKAITIS
	\$17,010.00	0.118	0.118	100.000			
0312.00	12/05/1956	0.106	0.106	100.000	24-029-024-41	HENNEPIN MN UNITED STATES	PURCHASE FRANK S. BLOCHOWIAK
	\$16,012.50	0.106	0.106	100.000			
0313.00	09/13/1956	0.250	0.250	100.000	25-029-024-11	HENNEPIN MN UNITED STATES	PURCHASE HELEN AND WILLARD BECKER ET AL
	\$27,500.00	0.250	0.250	100.000			
0314.00	12/31/1956	0.118	0.118	100.000	25-029-024-14	HENNEPIN MN UNITED STATES	PURCHASE ETTA TOLLEFSON
	\$20,475.00	0.118	0.118	100.000			
0315.00	12/31/1956	0.118	0.118	100.000	25-029-024-14	HENNEPIN MN UNITED STATES	PURCHASE JANET LOGAN
	\$19,950.00	0.118	0.118	100.000			
0316.00	12/31/1956	0.163	0.163	100.000	25-029-024-14	HENNEPIN MN UNITED STATES	PURCHASE FRED R. AND PHYLLIS HUSKEY
	\$20,895.00	0.163	0.163	100.000			
0317.00	01/17/1957	0.026	0.026	100.000	24-029-024-33	HENNEPIN MN UNITED STATES	PURCHASE GREAT NORTHERN RAILWAY CO.
	\$350.00	0.026	0.026	100.000			
0318.00	01/29/1957	0.237	0.247	100.000	25-029-024-14	HENNEPIN MN UNITED STATES	PURCHASE BALTIMORE REALTY COMPANY
	* \$110,000.00	0.237	0.247	100.000			
0319.00	02/15/1957	0.155	0.155	100.000	25-029-024-14	HENNEPIN MN UNITED STATES	PURCHASE JULIA REGULY
	\$19,162.50	0.155	0.155	100.000			
0320.00	03/12/1957	0.078	0.078	100.000	25-029-024-41	HENNEPIN MN UNITED STATES	PURCHASE ESTATE OF ALBERTHA BOLL
	\$10,500.00	0.078	0.078	100.000			
0321.00	05/07/1957	0.118	0.118	100.000	25-029-024-14	HENNEPIN MN UNITED STATES	PURCHASE FRANK N. & ALMA PERKO
	\$16,000.00	0.118	0.118	100.000			
0322.00	07/16/1957	0.069	0.069	100.000	25-029-024-14	HENNEPIN MN UNITED STATES	PURCHASE FRANK HALL
	\$13,100.00	0.069	0.069	100.000			

* Asterisk reflects original acquisition cost before deduction

**UNIVERSITY OF MINNESOTA
PLANNING, SPACE, & REAL ESTATE
CURRENT LAND HOLDINGS BY CAMPUS
MINNEAPOLIS EAST BANK CAMPUS (MEB)**

Tract	Acquisition Date/ Cost	-----Surface / Mineral-----			Property ID Nbr	County/ State/ Country	How Acquired/ Previous Owner
		Current Net Acres	Gross Acres	Ownership%			
0323.00	06/17/1957	0.012	0.012	100.000	24-029-024-41	HENNEPIN MN UNITED STATES	CONDEMNATION
	\$16,500.00	0.012	0.012	100.000			AMY J. HOVLAND
0324.00	05/13/1959	0.118	0.118	100.000	25-029-024-14	HENNEPIN MN UNITED STATES	CONDEMNATION
	\$17,100.00	0.118	0.118	100.000			CALEB P. PETERSON, FRANK HALL
0325.00	12/08/1958	0.118	0.118	100.000	25-029-024-14	HENNEPIN MN UNITED STATES	CONDEMNATION
	\$18,975.00	0.118	0.118	100.000			KENNETH AND KATHRYN VON BUSCH
0326.00	03/31/1959	0.114	0.114	100.000	24-029-024-41	HENNEPIN MN UNITED STATES	CONDEMNATION
	\$10,175.00	0.114	0.114	100.000			RAY BENNETT, ET. AL.
0328.00	04/30/1959	0.197	0.197	100.000	25-029-024-14	HENNEPIN MN UNITED STATES	PURCHASE
	\$19,500.00	0.197	0.197	100.000			JOSEPH BEAUDETTE, P. GUSTAFSON
0329.00	01/29/1958	0.096	0.096	100.000	25-029-024-14	HENNEPIN MN UNITED STATES	CONDEMNATION
	\$21,000.00	0.096	0.096	100.000			JOHN H. AND ETHELYN N. ESSLER
0330.00	01/24/1958	0.125	0.125	100.000	25-029-004-14	HENNEPIN MN UNITED STATES	CONDEMNATION
	\$16,600.00	0.125	0.125	100.000			EARL L. AND MARIE F. WELCH
0331.00	01/23/1958	0.109	0.109	100.000	25-029-024-14	HENNEPIN MN UNITED STATES	CONDEMNATION
	\$18,500.00	0.109	0.109	100.000			ARTHUR W. AND ANNIE GRIFFITH
0332.00	01/31/1958	0.083	0.083	100.000	25-029-024-14	HENNEPIN MN UNITED STATES	CONDEMNATION
	\$14,100.00	0.083	0.083	100.000			COUNCILMAN, KINKEL AND DEGNAN
0333.00	02/04/1958	0.125	0.125	100.000	25-029-024-14	HENNEPIN MN UNITED STATES	CONDEMNATION
	\$22,500.00	0.125	0.125	100.000			SCOTT, COUNCILMAN AND KINKEL
0334.00	02/05/1958	0.150	0.150	100.000	25-029-024-14	HENNEPIN MN UNITED STATES	CONDEMNATION
	\$17,400.00	0.150	0.150	100.000			PICKETT, ZIMMERMAN ET AL
0335.00	04/08/1958	0.083	0.083	100.000	25-029-024-14	HENNEPIN MN UNITED STATES	CONDEMNATION
	\$16,400.00	0.083	0.083	100.000			PHILBROOK, QUISENBERRY ET AL
0336.00	01/25/1958	0.167	0.167	100.000	25-029-024-14	HENNEPIN MN UNITED STATES	CONDEMNATION
	\$19,500.00	0.167	0.167	100.000			EDWARD & SARAH FAGAN ET AL
0337.00	12/31/1957	0.064	0.064	100.000	25-029-024-14	HENNEPIN MN UNITED STATES	CONDEMNATION
	\$18,900.00	0.064	0.064	100.000			HELEN PRATT ET AL

UNIVERSITY OF MINNESOTA
PLANNING, SPACE, & REAL ESTATE
CURRENT LAND HOLDINGS BY CAMPUS
MINNEAPOLIS EAST BANK CAMPUS (MEB)

Tract	Acquisition Date/ Cost	-----Surface / Mineral-----			Property ID Nbr	County/ State/ Country	How Acquired/ Previous Owner
		Current Net Acres	Gross Acres	Ownership%			
0338.00	01/25/1958	0.125	0.125	100.000	25-029-024-14	HENNEPIN MN UNITED STATES	CONDEMNATION
	\$15,500.00	0.125	0.125	100.000			SHIRLEY J. AND ESTHER L KINKEL
0339.00	04/22/1958	0.150	0.150	100.000	25-029-024-14	HENNEPIN MN UNITED STATES	CONDEMNATION
	\$17,900.00	0.150	0.150	100.000			WALTER A AND THELMA E. FOLSKE
0340.00	05/08/1958	0.083	0.083	100.000	25-029-024-14	HENNEPIN MN UNITED STATES	CONDEMNATION
	\$18,500.00	0.083	0.083	100.000			MERWIN V. & MARGUERITE GRIDLEY
0341.00	02/24/1958	0.127	0.127	100.000	25-029-024-14	HENNEPIN MN UNITED STATES	CONDEMNATION
	\$17,200.00	0.127	0.127	100.000			LYNN WANLESS, ROSE ZIMMERMAN
0342.00	01/27/1958	0.034	0.034	100.000	25-029-024-14	HENNEPIN MN UNITED STATES	PURCHASE
	\$11,500.00	0.034	0.034	100.000			HALVOR AND KAREN K. VERMUND
0343.00	02/19/1958	0.109	0.109	100.000	25-029-024-14	HENNEPIN MN UNITED STATES	CONDEMNATION
	\$22,001.00	0.109	0.109	100.000			KAPPA ETA KAPPA, INC.
0344.00	02/28/1958	0.083	0.083	100.000	25-029-024-14	HENNEPIN MN UNITED STATES	CONDEMNATION
	\$17,800.00	0.083	0.083	100.000			XI PSI PHI ALUMNI ASSOC.
0345.00	03/03/1958	0.091	0.091	100.000	25-029-024-14	HENNEPIN MN UNITED STATES	CONDEMNATION
	\$17,900.00	0.091	0.091	100.000			IRMA AND CLARENCE COUNCILMAN
0346.00	03/21/1958	0.064	0.064	100.000	25-029-024-14	HENNEPIN MN UNITED STATES	CONDEMNATION
	\$23,500.00	0.064	0.064	100.000			FRANK AND EUGENIA THEROS
0347.00	03/21/1958	0.149	0.149	100.000	25-029-024-14	HENNEPIN MN UNITED STATES	CONDEMNATION
	\$31,000.00	0.149	0.149	100.000			FRANK AND EUGENIA THEROS
0348.00	05/05/1958	0.109	0.109	100.000	25-029-024-14	HENNEPIN MN UNITED STATES	CONDEMNATION
	\$17,000.00	0.109	0.109	100.000			MATTIE A. DALAKER
0349.00	07/31/1958	0.125	0.125	100.000	25-029-024-14	HENNEPIN MN UNITED STATES	CONDEMNATION
	\$15,200.00	0.125	0.125	100.000			OLA M. WILLIAMS
0350.00	05/23/1958	0.250	0.250	100.000	25-029-024-14	HENNEPIN MN UNITED STATES	CONDEMNATION
	\$18,900.00	0.250	0.250	100.000			SELMA A. LEE
0353.00	06/24/1958	0.072	0.072	100.000	24-029-024-11	HENNEPIN MN UNITED STATES	CONDEMNATION
	\$17,200.00	0.072	0.072	100.000			EVA C. SWANSON

**UNIVERSITY OF MINNESOTA
PLANNING, SPACE, & REAL ESTATE
CURRENT LAND HOLDINGS BY CAMPUS
MINNEAPOLIS EAST BANK CAMPUS (MEB)**

Tract	Acquisition Date/ Cost	-----Surface / Mineral-----			Property ID Nbr	County/ State/ Country	How Acquired/ Previous Owner
		Current Net Acres	Gross Acres	Ownership%			
0357.01	05/20/1958 \$16,500.00	0.070 0.070	0.070 0.070	100.000 100.000	25-029-024-11	HENNEPIN MN UNITED STATES	CONDEMNATION BENJAMIN MOSHER, ET. AL.
0357.02	06/20/1958 * \$17,050.00	0.028 0.028	0.089 0.089	100.000 100.000	25-029-024-11	HENNEPIN MN UNITED STATES	CONDEMNATION LEAFIE M. & CARL H. NORMAN
0357.03	07/14/1958 * \$24,200.00	0.085 0.085	0.115 0.115	100.000 100.000	25-029-024-11	HENNEPIN MN UNITED STATES	CONDEMNATION ALIDA C. WATTS
0428.00	07/20/1959 \$30,100.00	0.309 0.309	0.309 0.309	100.000 100.000	25-029-024-13	HENNEPIN MN UNITED STATES	CONDEMNATION MARY & GEORGE FRANKFORDER
0484.00	10/14/1959 \$39,950.00	0.643 0.643	0.643 0.643	100.000 100.000	25-029-024-13	HENNEPIN MN UNITED STATES	PURCHASE CITY OF MINNEAPOLIS
0485.00	10/26/1959 \$135,000.00	1.523 1.523	1.523 1.523	100.000 100.000	24-029-024-44	HENNEPIN MN UNITED STATES	PURCHASE CURTIS COMPANIES, INCORPORATED
0487.00	12/24/1959 \$20,500.00	0.290 0.290	0.290 0.290	100.000 100.000	24-029-024-42	HENNEPIN MN UNITED STATES	PURCHASE ROBERT W. & JOAN LEE CARLSON
0489.00	03/21/1960 \$13,000.00	0.088 0.088	0.088 0.088	100.000 100.000	24-029-024-41	HENNEPIN MN UNITED STATES	PURCHASE OSCAR G. AND MILDRED E JOHNSON
0490.00	05/17/1960 \$10,000.00	0.093 0.093	0.093 0.093	100.000 100.000	24-029-024-41	HENNEPIN MN UNITED STATES	PURCHASE GEORGE AND VERONICA JOHNSON
0492.00	10/19/1960 \$8,750.00	0.147 0.147	0.147 0.147	100.000 100.000	24-029-024-41	HENNEPIN MN UNITED STATES	PURCHASE LEVI B. AND EDNA S. PEASE
0495.00	03/27/1961 \$23,600.00	0.273 0.273	0.273 0.273	100.000 100.000	25-029-024-14	HENNEPIN MN UNITED STATES	PURCHASE STICKNEY & LITZENBERG ET. AL.
0496.00	06/27/1961 \$16,250.00	0.063 0.063	0.063 0.063	100.000 100.000	25-029-024-14	HENNEPIN MN UNITED STATES	PURCHASE HENRY J. AND JULIA K. WIDNA
0497.00	08/07/1961 \$13,825.00	0.168 0.168	0.168 0.168	100.000 100.000	24-029-024-44	HENNEPIN MN UNITED STATES	PURCHASE MABEL & JOSEPH S. MAYER
0498.06	10/23/1961 \$20,000.00	0.082 0.082	0.082 0.082	100.000 100.000	30-029-023-22	HENNEPIN MN UNITED STATES	CONDEMNATION AHMANN AND FAGAN ET AL

* Asterisk reflects original acquisition cost before deduction

**UNIVERSITY OF MINNESOTA
PLANNING, SPACE, & REAL ESTATE
CURRENT LAND HOLDINGS BY CAMPUS
MINNEAPOLIS EAST BANK CAMPUS (MEB)**

Tract	Acquisition Date/ Cost	-----Surface / Mineral-----			Property ID Nbr	County/ State/ Country	How Acquired/ Previous Owner
		Current Net Acres	Gross Acres	Ownership%			
0498.07	10/23/1961	0.103	0.103	100.000	30-029-023-22	HENNEPIN MN UNITED STATES	CONDEMNATION
	\$26,100.00	0.103	0.103	100.000			FAGAN AND BERGSTEN
0498.08	10/23/1961	0.142	0.142	100.000	30-029-023-22	HENNEPIN MN UNITED STATES	CONDEMNATION
	\$30,000.00	0.142	0.142	100.000			EDWARD J. FAGAN & SARAH FAGAN
0499.00	11/08/1961	0.125	0.125	100.000	25-029-024-41	HENNEPIN MN UNITED STATES	PURCHASE
	\$26,250.00	0.125	0.125	100.000			ROBERT E. AND BERTHA HANSON
0501.00	12/19/1961	0.125	0.125	100.000	25-029-024-14	HENNEPIN MN UNITED STATES	PURCHASE
	\$17,000.00	0.125	0.125	100.000			ROBERT A. AND GENE B. GOOD
0502.00	12/28/1961	0.148	0.148	100.000	24-029-024-44	HENNEPIN MN UNITED STATES	PURCHASE
	\$32,000.00	0.148	0.148	100.000			CONGREGATIONAL CONFERENCE
0505.00	06/27/1962	1.399	1.399	100.000	25-029-024-41	HENNEPIN MN UNITED STATES	PURCHASE
	\$75,000.00	1.399	1.399	100.000			CITY OF MINNEAPOLIS, MINNEAPOLIS PARK BOARD
0512.00	05/01/1963	0.333	0.333	100.000	24-029-024-41	HENNEPIN MN UNITED STATES	PURCHASE
	\$21,075.00	0.333	0.333	100.000			HAROLD S AND ANN B. BLOCHOWIAK
0513.00	05/22/1963	0.101	0.101	100.000	24-029-024-41	HENNEPIN MN UNITED STATES	PURCHASE
	\$10,100.00	0.101	0.101	100.000			DAVID AND JEAN A. VAN DIEPEN
0514.00	05/29/1963	0.091	0.091	100.000	24-029-024-41	HENNEPIN MN UNITED STATES	PURCHASE
	\$8,750.00	0.091	0.091	100.000			LENA ST. CROIX
0515.00	04/14/1963	0.650	0.650	100.000	25-029-024-11	HENNEPIN MN UNITED STATES	PURCHASE
	\$176,250.00	0.650	0.650	100.000			MAURICE GOLDMAN ET AL
0516.00	05/29/1963	0.148	0.148	100.000	24-029-024-41	HENNEPIN MN UNITED STATES	PURCHASE
	\$12,750.00	0.148	0.148	100.000			WILLIAM O. LORA J. CASTER
0517.00	05/31/1963	0.167	0.167	100.000	24-029-024-41	HENNEPIN MN UNITED STATES	PURCHASE
	\$13,750.00	0.167	0.167	100.000			ETHEL YUND, ET. AL.
0519.00	06/13/1963	0.121	0.121	100.000	24-029-024-41	HENNEPIN MN UNITED STATES	PURCHASE
	\$12,500.00	0.121	0.121	100.000			WALTER R. STERNBERG
0520.00	06/27/1963	0.117	0.117	100.000	24-029-024-41	HENNEPIN MN UNITED STATES	PURCHASE
	\$16,700.00	0.117	0.117	100.000			WALTER H. AND MARY JO UPHOFF

**UNIVERSITY OF MINNESOTA
PLANNING, SPACE, & REAL ESTATE
CURRENT LAND HOLDINGS BY CAMPUS
MINNEAPOLIS EAST BANK CAMPUS (MEB)**

Tract	Acquisition Date/ Cost	-----Surface / Mineral-----			Property ID Nbr	County/ State/ Country	How Acquired/ Previous Owner
		Current Net Acres	Gross Acres	Ownership%			
0521.00	07/18/1963	0.069	0.069	100.000	24-029-024-41	HENNEPIN MN UNITED STATES	PURCHASE
	\$10,750.00	0.069	0.069	100.000			DENNIS A. AND MARYANN ROFF
0522.00	07/23/1963	0.119	0.119	100.000	24-029-024-41	HENNEPIN MN UNITED STATES	PURCHASE
	\$11,250.00	0.119	0.119	100.000			MURRAY B. AND ESTHER C. HUNT
0523.00	07/24/1963	0.072	0.072	100.000	24-029-024-41	HENNEPIN MN UNITED STATES	PURCHASE
	\$12,500.00	0.072	0.072	100.000			MARIKO UCHIDA
0524.00	07/26/1963	0.148	0.148	100.000	24-029-024-41	HENNEPIN MN UNITED STATES	PURCHASE
	\$13,750.00	0.148	0.148	100.000			ROBERT B. HOSKING
0525.00	07/26/1963	0.092	0.092	100.000	24-029-024-42	HENNEPIN MN UNITED STATES	PURCHASE
	\$18,000.00	0.092	0.092	100.000			DONALD W. AND JOANNE L. KISE
0526.00	07/26/1963	0.148	0.148	100.000	24-029-024-41	HENNEPIN MN UNITED STATES	PURCHASE
	\$15,200.00	0.148	0.148	100.000			CATHERINE FRANKLIN
0527.00	07/31/1963	0.117	0.117	100.000	24-029-024-41	HENNEPIN MN UNITED STATES	PURCHASE
	\$21,500.00	0.117	0.117	100.000			ALDRICH COMPANY
0529.00	08/19/1963	0.096	0.096	100.000	24-029-024-41	HENNEPIN MN UNITED STATES	PURCHASE
	\$12,750.00	0.096	0.096	100.000			ARVILLA N. HOLSTEIN
0532.00	10/22/1963	0.079	0.079	100.000	24-029-024-41	HENNEPIN MN UNITED STATES	PURCHASE
	\$17,250.00	0.079	0.079	100.000			EDWARD F. AND M. EILEEN THANGE
0533.00	10/31/1963	0.079	0.079	100.000	24-029-024-41	HENNEPIN MN UNITED STATES	PURCHASE
	\$20,900.00	0.079	0.079	100.000			ROBERT E. AND BERTHA HANSON
0536.00	11/12/1963	0.057	0.057	100.000	24-029-024-41	HENNEPIN MN UNITED STATES	PURCHASE
	\$13,250.00	0.057	0.057	100.000			JOHN J. AND ANGELA M. NOWAK
0537.00	12/10/1963	0.227	0.227	100.000	25-029-024-14	HENNEPIN MN UNITED STATES	PURCHASE
	\$30,000.00	0.227	0.227	100.000			MARY K. SHEPARDSON
0538.00	12/17/1963	0.134	0.134	100.000	25-029-024-14	HENNEPIN MN UNITED STATES	PURCHASE
	\$30,000.00	0.134	0.134	100.000			PHI BETA PI BUILDING ASSOC.
0540.00	12/19/1963	0.091	0.091	100.000	24-029-024-41	HENNEPIN MN UNITED STATES	PURCHASE
	\$15,250.00	0.091	0.091	100.000			MERCEDES BUSWELL

**UNIVERSITY OF MINNESOTA
PLANNING, SPACE, & REAL ESTATE
CURRENT LAND HOLDINGS BY CAMPUS
MINNEAPOLIS EAST BANK CAMPUS (MEB)**

Tract	Acquisition Date/ Cost	-----Surface / Mineral-----			Property ID Nbr	County/ State/ Country	How Acquired/ Previous Owner
		Current Net Acres	Gross Acres	Ownership%			
0541.00	12/26/1963	0.152	0.152	100.000	30-029-023-23	HENNEPIN MN UNITED STATES	PURCHASE GEORGE & DOROTHY CHERGOSKY
	\$20,000.00	0.152	0.152	100.000			
0548.00	12/31/1963	0.148	0.148	100.000	24-029-024-41	HENNEPIN MN UNITED STATES	PURCHASE DONALD W AND VIOLA E DAHLSTROM
	\$14,469.00	0.148	0.148	100.000			
0556.00	06/17/1964	0.148	0.148	100.000	24-029-024-44	HENNEPIN MN UNITED STATES	PURCHASE ARTHUR F. AND ROSA D. LEWIS
	\$16,000.00	0.148	0.148	100.000			
0557.00	05/14/1964	0.069	0.069	100.000	24-029-024-41	HENNEPIN MN UNITED STATES	PURCHASE DOUGLAS J. ELLIS
	\$9,250.00	0.069	0.069	100.000			
0560.00	07/09/1964	0.040	0.040	100.000	25-029-024-11	HENNEPIN MN UNITED STATES	PURCHASE OLIVE H. KOHNER
	\$10,200.00	0.040	0.040	100.000			
0561.00	07/16/1964	0.048	0.048	100.000	24-029-024-41	HENNEPIN MN UNITED STATES	PURCHASE KATHERINE R. LEONARD
	\$8,750.00	0.048	0.048	100.000			
0562.00	07/16/1964	0.081	0.081	100.000	24-029-024-41	HENNEPIN MN UNITED STATES	PURCHASE GUILLERMO SCHRADER
	\$11,350.00	0.081	0.081	100.000			
0563.00	07/10/1964	0.052	0.052	100.000	24-029-024-41	HENNEPIN MN UNITED STATES	PURCHASE ADELAIDE E. SIMONS
	\$10,750.00	0.052	0.052	100.000			
0565.00	08/07/1964	0.098	0.098	100.000	25-029-024-41	HENNEPIN MN UNITED STATES	PURCHASE JERRY E. HARRINGTON
	\$11,750.00	0.098	0.098	100.000			
0567.00	07/27/1964	0.072	0.072	100.000	24-029-024-41	HENNEPIN MN UNITED STATES	PURCHASE MARIE SCHULTZ
	\$8,250.00	0.072	0.072	100.000			
0568.00	09/09/1964	0.139	0.139	100.000	24-029-024-41	HENNEPIN MN UNITED STATES	PURCHASE HARRY A. AND LEANORE M. SMISEK
	\$15,650.00	0.139	0.139	100.000			
0569.00	09/14/1964	0.114	0.114	100.000	24-029-024-41	HENNEPIN MN UNITED STATES	PURCHASE EDWARD H. AND CAROL D RYBNICEK
	\$13,750.00	0.114	0.114	100.000			
0570.00	09/14/1964	0.099	0.099	100.000	24-029-024-41	HENNEPIN MN UNITED STATES	PURCHASE GLADYS M. THARALSON
	\$9,650.00	0.099	0.099	100.000			
0572.11	06/13/1964	0.114	0.114	100.000	24-029-024-41	HENNEPIN MN UNITED STATES	CONDEMNATION ROBERT LUCAS & HYMAN ITMAN
	\$23,500.00	0.114	0.114	100.000			

UNIVERSITY OF MINNESOTA
PLANNING, SPACE, & REAL ESTATE
CURRENT LAND HOLDINGS BY CAMPUS
MINNEAPOLIS EAST BANK CAMPUS (MEB)

Tract	Acquisition Date/ Cost	-----Surface / Mineral-----			Property ID Nbr	County/ State/ Country	How Acquired/ Previous Owner
		Current Net Acres	Gross Acres	Ownership%			
0573.00	11/02/1964	0.152	0.152	100.000	24-029-024-41	HENNEPIN MN UNITED STATES	PURCHASE DOROTHY I. RANCK ET AL
	\$15,250.00	0.152	0.152	100.000			
0575.00	12/30/1964	0.038	0.038	100.000	24-029-024-41	HENNEPIN MN UNITED STATES	PURCHASE MARGARET E. MOSELLE
	\$8,500.00	0.038	0.038	100.000			
0576.01	12/31/1964	1.950	1.950	100.000	24-029-024-33	HENNEPIN MN UNITED STATES	PURCHASE NORTHERN STATES POWER COMPANY
	\$38,250.00	1.950	1.950	100.000			
0576.02	04/28/1964	0.083	0.083	100.000	24-029-024-34	HENNEPIN MN UNITED STATES	PURCHASE GREAT NORTHERN RAILWAY CO.
	\$800.00	0.083	0.083	100.000			
0579.00	03/01/1964	0.125	0.125	100.000	25-029-024-14	HENNEPIN MN UNITED STATES	PURCHASE CHARLES AND MARY MC LAUGHLIN
	\$21,000.00	0.125	0.125	100.000			
0580.00	03/30/1965	0.078	0.078	100.000	24-029-024-41	HENNEPIN MN UNITED STATES	PURCHASE CATHERINE FRANKLIN
	\$12,250.00	0.078	0.078	100.000			
0591.00	10/29/1965	0.154	0.154	100.000	30-029-023-22	HENNEPIN MN UNITED STATES	PURCHASE FRED G. AND RACHEL S. LEONARD
	\$52,500.00	0.154	0.154	100.000			
0594.00	10/29/1965	0.072	0.072	100.000	24-029-024-41	HENNEPIN MN UNITED STATES	PURCHASE OTIS R. AND MARLYS SKJEI
	\$9,250.00	0.072	0.072	100.000			
0595.00	12/02/1965	0.083	0.083	100.000	24-029-024-41	HENNEPIN MN UNITED STATES	PURCHASE JOE VARHOL
	\$16,000.00	0.083	0.083	100.000			
0597.00	12/30/1965	0.084	0.084	100.000	24-029-024-41	HENNEPIN MN UNITED STATES	PURCHASE EARL S. AND VELMA A. SANDERSON
	\$16,750.00	0.084	0.084	100.000			
0600.00	06/16/1966	1.620	1.620	100.000	25-029-024-24	HENNEPIN MN UNITED STATES	PURCHASE CITY OF MINNEAPOLIS PARK BOARD
	\$45,700.00	1.620	1.620	100.000			
0601.00	05/20/1966	0.053	0.053	100.000	24-029-024-44	HENNEPIN MN UNITED STATES	PURCHASE JEROME AND HENRIETTA LARSON
	\$11,500.00	0.053	0.053	100.000			
0603.00	06/02/1966	0.039	0.039	100.000	24-029-024-44	HENNEPIN MN UNITED STATES	PURCHASE GORDON J. KOPACEK
	\$13,400.00	0.039	0.039	100.000			
0604.00	06/03/1966	0.108	0.108	100.000	24-029-024-44	HENNEPIN MN UNITED STATES	PURCHASE MAXWELL M. & TILLIE E. YOUNG
	\$20,600.00	0.108	0.108	100.000			

**UNIVERSITY OF MINNESOTA
PLANNING, SPACE, & REAL ESTATE
CURRENT LAND HOLDINGS BY CAMPUS
MINNEAPOLIS EAST BANK CAMPUS (MEB)**

Tract	Acquisition Date/ Cost	-----Surface / Mineral-----			Property ID Nbr	County/ State/ Country	How Acquired/ Previous Owner
		Current Net Acres	Gross Acres	Ownership%			
0605.00	06/03/1966	0.081	0.081	100.000	24-029-024-44	HENNEPIN MN UNITED STATES	PURCHASE
	\$14,000.00	0.081	0.081	100.000			MAXWELL AND TILLIE YOUNG
0606.00	06/03/1966	0.079	0.079	100.000	24-029-024-44	HENNEPIN MN UNITED STATES	PURCHASE
	\$26,350.00	0.079	0.079	100.000			EUGENE G. SULLIVAN
0607.00	06/03/1966	0.045	0.045	100.000	24-029-024-44	HENNEPIN MN UNITED STATES	PURCHASE
	\$11,750.00	0.045	0.045	100.000			MAYBELLE ANN HENNEN
0608.00	06/24/1966	0.128	0.128	100.000	24-029-024-41	HENNEPIN MN UNITED STATES	PURCHASE
	\$14,500.00	0.128	0.128	100.000			WILMER L. AND RUTH M. ADAMS
0611.00	07/21/1966	0.048	0.048	100.000	24-029-024-41	HENNEPIN MN UNITED STATES	PURCHASE
	\$11,250.00	0.048	0.048	100.000			JOHN AND OLIVE PIERCEY
0612.00	07/26/1966	0.132	0.132	100.000	24-029-024-41	HENNEPIN MN UNITED STATES	PURCHASE
	\$15,250.00	0.132	0.132	100.000			MINA AMUNDSON
0613.00	07/15/1966	0.121	0.121	100.000	24-029-024-44	HENNEPIN MN UNITED STATES	PURCHASE
	\$22,000.00	0.121	0.121	100.000			WILLIAM A. MCDONALD
0614.00	08/05/1966	0.126	0.126	100.000	24-029-024-42	HENNEPIN MN UNITED STATES	PURCHASE
	\$16,750.00	0.126	0.126	100.000			NANCY KATHERINE TORRENS
0615.00	08/03/1966	0.119	0.163	100.000	24-029-024-44	HENNEPIN MN UNITED STATES	PURCHASE
	* \$24,400.00	0.163	0.163	100.000			MARGARET I. BRIGGS
0617.00	08/11/1966	0.108	0.108	100.000	24-029-024-42	HENNEPIN MN UNITED STATES	PURCHASE
	\$16,250.00	0.108	0.108	100.000			AXEL J. AND VERA M. KISE
0618.00	08/22/1966	0.091	0.091	100.000	24-029-024-41	HENNEPIN MN UNITED STATES	PURCHASE
	\$15,000.00	0.091	0.091	100.000			DONALD E. AND HELEN BRINKMAN
0619.00	08/25/1966	0.127	0.127	100.000	24-029-024-41	HENNEPIN MN UNITED STATES	PURCHASE
	\$16,000.00	0.127	0.127	100.000			MYKOLA SHERBANENKO
0620.00	08/29/1966	0.299	0.299	100.000	24-029-024-41	HENNEPIN MN UNITED STATES	PURCHASE
	\$185,000.00	0.299	0.299	100.000			CHARLES H. & FLORENCE T. MOORE
0621.00	09/02/1966	0.140	0.140	100.000	24-029-024-41	HENNEPIN MN UNITED STATES	PURCHASE
	\$16,650.00	0.140	0.140	100.000			ALMA L. GRABOW

* Asterisk reflects original acquisition cost before deduction

**UNIVERSITY OF MINNESOTA
PLANNING, SPACE, & REAL ESTATE
CURRENT LAND HOLDINGS BY CAMPUS
MINNEAPOLIS EAST BANK CAMPUS (MEB)**

Tract	Acquisition Date/ Cost	-----Surface / Mineral-----			Property ID Nbr	County/ State/ Country	How Acquired/ Previous Owner
		Current Net Acres	Gross Acres	Ownership%			
0623.00	09/06/1966	0.143	0.143	100.000	24-029-024-41	HENNEPIN MN UNITED STATES	PURCHASE GEORGE AND MARTHA MARASEK
	\$18,000.00	0.143	0.143	100.000			
0624.00	09/09/1966	0.099	0.099	100.000	24-029-024-41	HENNEPIN MN UNITED STATES	PURCHASE CATHERINE AND JAKE B. VALAKER
	\$22,250.00	0.099	0.099	100.000			
0625.00	09/14/1966	0.070	0.070	100.000	24-029-024-44	HENNEPIN MN UNITED STATES	PURCHASE MARGARET ECKSTROM
	\$18,750.00	0.070	0.070	100.000			
0629.00	10/27/1966	0.051	0.051	100.000	25-029-024-11	HENNEPIN MN UNITED STATES	PURCHASE OLOF A. OLSON
	\$15,500.00	0.051	0.051	100.000			
0630.00	11/01/1966	0.167	0.167	100.000	24-029-024-41	HENNEPIN MN UNITED STATES	PURCHASE ESTATE OF ALBERT JOHNSON
	\$20,000.00	0.167	0.167	100.000			
0637.00	12/18/1966	0.263	0.263	100.000	24-029-024-44	HENNEPIN MN UNITED STATES	PURCHASE LEONARD L. BLOOMQUIST
	\$36,900.00	0.263	0.263	100.000			
0638.00	12/15/1966	0.341	0.341	100.000	25-029-024-14	HENNEPIN MN UNITED STATES	PURCHASE THETA TAU ALUMNI ASSOCIATION
	\$126,000.00	0.341	0.341	100.000			
0643.01	06/02/1967	0.148	0.148	100.000	24-029-024-41	HENNEPIN MN UNITED STATES	CONDEMNATION MIHAJLO LABALO ET AL
	\$22,000.00	0.148	0.148	100.000			
0643.02	06/02/1967	0.148	0.148	100.000	24-029-024-41	HENNEPIN MN UNITED STATES	CONDEMNATION MIHAJLO LABALO ET AL
	\$25,600.00	0.148	0.148	100.000			
0643.03	06/02/1967	0.086	0.086	100.000	24-029-024-41	HENNEPIN MN UNITED STATES	CONDEMNATION RALPH AND HELEN DITTBERNER
	\$20,185.00	0.086	0.086	100.000			
0643.04	06/02/1967	0.148	0.148	100.000	24-029-024-41	HENNEPIN MN UNITED STATES	CONDEMNATION JOSEPH J. AND PATRICIA KINNEY
	\$20,900.00	0.148	0.148	100.000			
0643.05	06/02/1967	0.160	0.160	100.000	24-029-024-41	HENNEPIN MN UNITED STATES	CONDEMNATION JOHN D. AND VICTORIA WELSH
	\$22,850.00	0.160	0.160	100.000			
0643.06	06/02/1967	0.115	0.115	100.000	24-029-024-42	HENNEPIN MN UNITED STATES	CONDEMNATION ETHEL COTTLE & MINNIE C KELLER
	\$21,750.00	0.115	0.115	100.000			
0643.07	06/02/1967	0.126	0.126	100.000	24-029-024-42	HENNEPIN MN UNITED STATES	CONDEMNATION WILLARD E. AND GLADYS A. MESNA
	\$27,060.00	0.126	0.126	100.000			

**UNIVERSITY OF MINNESOTA
PLANNING, SPACE, & REAL ESTATE
CURRENT LAND HOLDINGS BY CAMPUS
MINNEAPOLIS EAST BANK CAMPUS (MEB)**

Tract	Acquisition Date/ Cost	-----Surface / Mineral-----			Property ID Nbr	County/ State/ Country	How Acquired/ Previous Owner
		Current Net Acres	Gross Acres	Ownership%			
0643.08	06/02/1967	0.108	0.108	100.000	24-029-024-42	HENNEPIN MN UNITED STATES	CONDEMNATION
	\$26,440.00	0.108	0.108	100.000			WILLARD E. AND GLADYS A. MESNA
0643.09	06/02/1967	0.133	0.133	100.000	24-029-024-42	HENNEPIN MN UNITED STATES	CONDEMNATION
	\$22,000.00	0.133	0.133	100.000			WAYNE R. AND VIOLA A. GULSO
0643.10	09/23/1966	0.071	0.071	100.000	24-029-024-41	HENNEPIN MN UNITED STATES	CONDEMNATION
	\$18,700.00	0.071	0.071	100.000			AGNES & ERNEST & KATHRN OPSTAD
0643.11	06/02/1966	0.062	0.062	100.000	24-029-024-41	HENNEPIN MN UNITED STATES	CONDEMNATION
	\$19,735.00	0.062	0.062	100.000			WILLARD E. AND GLADYS A. MESNA
0643.12	09/23/1966	1.490	1.490	100.000	19-029-023-33	HENNEPIN MN UNITED STATES	CONDEMNATION
	\$216,700.00	1.490	1.490	100.000			AMERICAN OIL COMPANY
0652.00	07/01/1967	0.443	0.634	100.000	30-029-023-22	HENNEPIN MN UNITED STATES	PURCHASE
	* \$117,250.00	0.634	0.634	100.000			SERVICE TERMINALS COMPANY
0653.00	11/15/1967	0.156	0.156	100.000	24-029-024-44	HENNEPIN MN UNITED STATES	PURCHASE
	\$25,000.00	0.156	0.156	100.000			LAVERNE A. WALKER
0657.00	12/15/1967	0.640	0.640	100.000	25-029-024-14	HENNEPIN MN UNITED STATES	PURCHASE
	\$397,500.00	0.640	0.640	100.000			EDWARD SPALDING GOULD
0659.00	12/20/1967	0.312	0.312	100.000	25-029-024-14	HENNEPIN MN UNITED STATES	PURCHASE
	\$333,500.00	0.312	0.312	100.000			KENSINGTON APARTMENTS, INC.
0664.00	05/31/1968	0.116	0.116	100.000	30-029-023-23	HENNEPIN MN UNITED STATES	PURCHASE
	\$24,000.00	0.116	0.116	100.000			ARLETTE SODERBERG, ET. AL.
0665.01	05/21/1968	0.060	0.060	100.000	24-029-024-44	HENNEPIN MN UNITED STATES	CONDEMNATION
	\$20,750.00	0.060	0.060	100.000			LLOYD J. QUAID
0665.02	05/21/1968	0.071	0.071	100.000	24-029-024-44	HENNEPIN MN UNITED STATES	CONDEMNATION
	\$16,000.00	0.071	0.071	100.000			GEORGE J. MUNCK
0665.03	05/21/1968	0.168	0.168	100.000	24-029-024-44	HENNEPIN MN UNITED STATES	CONDEMNATION
	\$27,700.00	0.168	0.168	100.000			MARGARET MARY BRODERICK
0665.04	05/21/1968	0.057	0.057	100.000	24-029-024-44	HENNEPIN MN UNITED STATES	CONDEMNATION
	\$16,750.00	0.057	0.057	100.000			ANTONIA DANILOWICZ

* Asterisk reflects original acquisition cost before deduction

**UNIVERSITY OF MINNESOTA
PLANNING, SPACE, & REAL ESTATE
CURRENT LAND HOLDINGS BY CAMPUS
MINNEAPOLIS EAST BANK CAMPUS (MEB)**

Tract	Acquisition Date/ Cost	-----Surface / Mineral-----			Property ID Nbr	County/ State/ Country	How Acquired/ Previous Owner
		Current Net Acres	Gross Acres	Ownership%			
0665.05	05/21/1968	0.152	0.208	100.000	24-029-024-44	HENNEPIN MN UNITED STATES	CONDEMNATION THOMAS DWYER
	* \$32,375.00	0.208	0.208	100.000			
0666.00	07/25/1968	0.394	0.394	100.000	30-029-023-23	HENNEPIN MN UNITED STATES	PURCHASE SCHEURER REALTY COMPANY
	\$98,670.00	0.394	0.394	100.000			
0678.00	04/30/1969	0.094	0.094	100.000	30-029-023-23	HENNEPIN MN UNITED STATES	PURCHASE EVA C. SWANSON
	\$18,400.00	0.094	0.094	100.000			
0679.00	05/23/1969	0.094	0.094	100.000	30-029-023-23	HENNEPIN MN UNITED STATES	PURCHASE NELS AND ASTRID SPARRING
	\$34,000.00	0.094	0.094	100.000			
0685.02	10/14/1969	0.100	0.100	100.000	30-029-023-23	HENNEPIN MN UNITED STATES	CONDEMNATION ETHEL, STELLA & EDWARD STRIEGL
	\$38,000.00	0.100	0.100	100.000			
0699.12	06/12/1970	0.114	0.114	100.000	25-029-024-14	HENNEPIN MN UNITED STATES	CONDEMNATION ARTHUR J. ZIEGLER
	\$39,500.00	0.114	0.114	100.000			
0704.00	06/30/1970	0.111	0.111	100.000	30-029-023-23	HENNEPIN MN UNITED STATES	PURCHASE JULIUS E. WITTKÉ
	\$25,000.00	0.111	0.111	100.000			
0706.00	09/29/1970	0.076	0.076	100.000	30-029-023-23	HENNEPIN MN UNITED STATES	PURCHASE JULIUS GOLDMAN
	\$25,000.00	0.076	0.076	100.000			
0707.00	12/09/1970	0.127	0.127	100.000	25-029-024-14	HENNEPIN MN UNITED STATES	PURCHASE GLEN G. CERNY ESTATE
	\$37,500.00	0.127	0.127	100.000			
0710.00	12/29/1970	0.163	0.163	100.000	25-029-024-11	HENNEPIN MN UNITED STATES	PURCHASE NOBLE INVESTMENT COMPANY
	\$205,000.00	0.163	0.163	100.000			
0711.00	12/30/1970	0.127	0.127	100.000	30-029-023-23	HENNEPIN MN UNITED STATES	PURCHASE ARTHUR B. JENNINGS
	\$25,000.00	0.127	0.127	100.000			
0714.00	06/29/1971	0.126	0.126	100.000	25-029-024-11	HENNEPIN MN UNITED STATES	PURCHASE PHI EPSILON PI FRATERNITY INC.
	\$82,000.00	0.126	0.126	100.000			
0715.01	05/09/1973	0.259	0.259	100.000	25-029-024-14	HENNEPIN MN UNITED STATES	CONDEMNATION KENSINGTON APARTMENTS, INC.
	\$305,900.00	0.259	0.259	100.000			
0715.02	05/09/1973	0.167	0.167	100.000	25-029-024-14	HENNEPIN MN UNITED STATES	CONDEMNATION KENSINGTON APARTMENTS, INC.
	\$225,925.00	0.167	0.167	100.000			

* Asterisk reflects original acquisition cost before deduction

**UNIVERSITY OF MINNESOTA
PLANNING, SPACE, & REAL ESTATE
CURRENT LAND HOLDINGS BY CAMPUS
MINNEAPOLIS EAST BANK CAMPUS (MEB)**

Tract	Acquisition Date/ Cost	-----Surface / Mineral-----			Property ID Nbr	County/ State/ Country	How Acquired/ Previous Owner
		Current Net Acres	Gross Acres	Ownership%			
0715.03	05/09/1973	0.152	0.152	100.000	25-029-024-14	HENNEPIN MN UNITED STATES	CONDEMNATION
	\$227,925.00	0.152	0.152	100.000			KENSINGTON APARTMENTS, INC.
0715.12	08/03/1972	0.094	0.094	100.000	30-029-023-23	HENNEPIN MN UNITED STATES	PURCHASE
	\$60,000.00	0.094	0.094	100.000			EVA AND REUBEN BROWN
0715.13	11/14/1972	0.121	0.121	100.000	30-029-023-23	HENNEPIN MN UNITED STATES	CONDEMNATION
	\$25,300.00	0.121	0.121	100.000			ERNEST J. AND HELEN REGULY
0715.14	03/15/1972	0.106	0.106	100.000	30-029-023-23	HENNEPIN MN UNITED STATES	CONDEMNATION
	\$16,675.00	0.106	0.106	100.000			GLADYS MILLER
0715.15	06/03/1975	0.114	0.114	100.000	30-029-023-23	HENNEPIN MN UNITED STATES	CONDEMNATION
	\$25,000.00	0.114	0.114	100.000			ALBERT E. HOLDAHL
0715.16	10/04/1972	0.114	0.114	100.000	30-029-023-23	HENNEPIN MN UNITED STATES	CONDEMNATION
	\$21,500.00	0.114	0.114	100.000			ROBERT & MARGARET BRANTNER
0715.17	10/04/1972	0.172	0.172	100.000	30-029-023-23	HENNEPIN MN UNITED STATES	CONDEMNATION
	\$26,500.00	0.172	0.172	100.000			ROBERT & MARGARET BRANTNER
0715.18	11/11/1975	0.127	0.127	100.000	30-029-023-23	HENNEPIN MN UNITED STATES	CONDEMNATION
	\$39,225.00	0.127	0.127	100.000			RALPH D. & HELEN DITTBERNER
0715.19	08/14/1972	0.127	0.127	100.000	30-029-023-23	HENNEPIN MN UNITED STATES	CONDEMNATION
	\$27,000.00	0.127	0.127	100.000			MRS GEORGE A. (SENA) HANSON
0715.20	08/31/1972	0.103	0.103	100.000	30-029-023-23	HENNEPIN MN UNITED STATES	CONDEMNATION
	\$28,500.00	0.103	0.103	100.000			RAYMOND AND RAGNA BURNS
0715.21	09/26/1972	0.096	0.096	100.000	30-029-023-23	HENNEPIN MN UNITED STATES	CONDEMNATION
	\$33,000.00	0.096	0.096	100.000			BYRON NYGAARD & EVELYN ARENDS
0715.22	03/17/1972	0.152	0.152	100.000	30-029-023-23	HENNEPIN MN UNITED STATES	CONDEMNATION
	\$31,625.00	0.152	0.152	100.000			WISC. EVANGELICAL LUTH. SYNOD
0715.23	10/04/1972	0.152	0.152	100.000	30-029-023-23	HENNEPIN MN UNITED STATES	CONDEMNATION
	\$32,000.00	0.152	0.152	100.000			LOUISE A. RENQUIST
0716.00	03/02/1972	0.218	0.218	100.000	24-029-024-43	HENNEPIN MN UNITED STATES	PURCHASE
	\$190,000.00	0.218	0.218	100.000			YMCA METROPOLITAN MPLS.

UNIVERSITY OF MINNESOTA
PLANNING, SPACE, & REAL ESTATE
CURRENT LAND HOLDINGS BY CAMPUS
MINNEAPOLIS EAST BANK CAMPUS (MEB)

Tract	Acquisition Date/ Cost	-----Surface / Mineral-----			Property ID Nbr	County/ State/ Country	How Acquired/ Previous Owner
		Current Net Acres	Gross Acres	Ownership%			
0717.01	10/02/1972	0.061	0.061	100.000	30-029-023-23	HENNEPIN MN UNITED STATES	CONDEMNATION
	\$27,000.00	0.061	0.061	100.000			MATTHEW KUPCHO
0717.02	09/06/1972	0.076	0.076	100.000	30-029-023-23	HENNEPIN MN UNITED STATES	CONDEMNATION
	\$25,875.00	0.076	0.076	100.000			CLARA THOMPSON
0717.03	10/27/1972	0.076	0.076	100.000	30-029-023-23	HENNEPIN MN UNITED STATES	CONDEMNATION
	\$36,000.00	0.076	0.076	100.000			FRED L. AND LUCILLE C. KILDOW
0717.04	01/31/1973	0.193	0.193	100.000	30-029-023-23	HENNEPIN MN UNITED STATES	CONDEMNATION
	\$42,000.00	0.193	0.193	100.000			ALFRED V. AND MIRDZA BARISS
0717.05	11/14/1972	0.148	0.148	100.000	30-029-023-23	HENNEPIN MN UNITED STATES	CONDEMNATION
	\$32,300.00	0.148	0.148	100.000			ALFRED M. AND DONNA L. TEIEN
0717.06	02/18/1985	0.000	0.000	0.000	30-029-023-23	HENNEPIN MN UNITED STATES	EASEMENT
	\$1.00	0.000	0.000	0.000			LEONARD J. CARLIER, SUCCEEDED BY DINNAKEN, SUCC
0720.00	12/16/1971	2.900	2.900	100.000	24-029-024-41	HENNEPIN MN UNITED STATES	PURCHASE
	\$190,000.00	2.900	2.900	100.000			BURLINGTON NORTHERN RAILROAD CO.
0720.01	12/16/1971	0.000	0.000	0.000	24-029-024-41	HENNEPIN MN UNITED STATES	EASEMENT
	\$1.00	0.000	0.000	0.000			BURLINGTON NORTHERN RAILROAD CO.
0721.00	01/09/1973	0.062	0.062	100.000	25-029-024-14	HENNEPIN MN UNITED STATES	PURCHASE
	\$21,250.00	0.062	0.062	100.000			LOWALL DAHLBERG & CARL STONE
0723.02	06/25/1973	0.125	0.182	100.000	25-029-024-14	HENNEPIN MN UNITED STATES	CONDEMNATION
	* \$39,000.00	0.125	0.182	100.000			MARGUERITE WATSON
0723.03	05/07/1975	0.121	0.121	100.000	25-029-024-14	HENNEPIN MN UNITED STATES	CONDEMNATION
	\$49,000.00	0.121	0.121	100.000			CARL AND AGNES GRANRUD ET AL
0723.04	05/07/1975	0.106	0.106	100.000	25-029-024-14	HENNEPIN MN UNITED STATES	CONDEMNATION
	\$41,450.00	0.106	0.106	100.000			CARL F. AND AGNES G. GRANRUD
0727.00	05/11/1976	0.043	0.121	100.000	25-029-024-14	HENNEPIN MN UNITED STATES	LAND EXCHANGE
	* \$10.00	0.121	0.121	100.000			GRACE UNIV. LUTHERAN CHURCH
0730.00	10/10/1977	9.009	10.023	100.000	24-029-024-33	HENNEPIN MN UNITED STATES	PURCHASE
	* \$500,000.00	10.023	10.023	100.000			NORTHERN STATES POWER COMPANY

* Asterisk reflects original acquisition cost before deduction

UNIVERSITY OF MINNESOTA
PLANNING, SPACE, & REAL ESTATE
CURRENT LAND HOLDINGS BY CAMPUS
MINNEAPOLIS EAST BANK CAMPUS (MEB)

Tract	Acquisition Date/ Cost	-----Surface / Mineral-----			Property ID Nbr	County/ State/ Country	How Acquired/ Previous Owner
		Current Net Acres	Gross Acres	Ownership%			
0730.02	10/05/2010 \$75.00	0.000 0.000	0.000 0.000	0.000 0.000	24-029-024-33	HENNEPIN MN UNITED STATES	ENCROACHMENT PERMIT NSP
0730.03	07/16/2015 \$1.00	0.474 0.474	0.474 0.474	100.000 100.000	24-029-024-33	HENNEPIN MN UNITED STATES	PURCHASE SAF HYDROELECTRIC LLC
0734.00	01/07/1980 \$1.00	2.898 2.898	2.898 2.898	100.000 100.000	24-029-024-14	HENNEPIN MN UNITED STATES	PURCHASE CARGILL, INCORPORATED
0735.00	10/10/1980 \$233,750.00	0.191 0.191	0.191 0.191	100.000 100.000	25-029-024-14	HENNEPIN MN UNITED STATES	PURCHASE GEORGE FRANKFORTER ET AL
0736.00	08/09/1982 \$97,000.00	0.164 0.164	0.164 0.164	100.000 100.000	25-029-024-14	HENNEPIN MN UNITED STATES	PURCHASE ALLAN R. & GERALDINE A. YANKE
0739.00	09/25/1984 \$1.00	0.303 0.303	0.303 0.303	100.000 100.000	24-029-024-43	HENNEPIN MN UNITED STATES	PURCHASE NORTHERN STATES POWER COMPANY
0740.00	01/25/1985 \$67,000.00	0.271 0.271	0.271 0.271	100.000 100.000	25-029-024-11	HENNEPIN MN UNITED STATES	PURCHASE STATE OF MINNESOTA, DEPT. OF TRANSPORTATION
0742.00	07/05/1985 * \$150,000.00	0.082 0.167	0.167 0.167	100.000 100.000	25-029-024-14	HENNEPIN MN UNITED STATES	PURCHASE PEARL V. WINTERS
0743.00	07/05/1985 \$152,500.00	0.167 0.167	0.167 0.167	100.000 100.000	25-029-024-14	HENNEPIN MN UNITED STATES	PURCHASE PATRICIA L. BELOIS
0744.00	07/05/1985 \$140,500.00	0.121 0.121	0.121 0.121	100.000 100.000	25-029-024-14	HENNEPIN MN UNITED STATES	PURCHASE MABEL, ROBERT & BARBARA WAGNER
0745.01	10/18/1882 * \$1.00	1.012 1.012	1.049 1.049	100.000 100.000	24-029-024-34	HENNEPIN MN UNITED STATES	STREET VACATION CITY OF MINNEAPOLIS
0745.02	10/18/1882 \$1.00	0.010 0.010	0.010 0.010	100.000 100.000	25-029-024-21	HENNEPIN MN UNITED STATES	STREET VACATION CITY OF MINNEAPOLIS
0745.03	10/18/1882 \$1.00	0.606 0.606	0.606 0.606	100.000 100.000	25-029-024-12	HENNEPIN MN UNITED STATES	STREET VACATION CITY OF MINNEAPOLIS
0745.06	04/18/1888 \$1.00	0.662 0.662	0.662 0.662	100.000 100.000	30-029-023-22	HENNEPIN MN UNITED STATES	STREET VACATION CITY OF MINNEAPOLIS

* Asterisk reflects original acquisition cost before deduction

**UNIVERSITY OF MINNESOTA
PLANNING, SPACE, & REAL ESTATE
CURRENT LAND HOLDINGS BY CAMPUS
MINNEAPOLIS EAST BANK CAMPUS (MEB)**

Tract	Acquisition Date/ Cost	-----Surface / Mineral-----			Property ID Nbr	County/ State/ Country	How Acquired/ Previous Owner
		Current Net Acres	Gross Acres	Ownership%			
0745.07	09/17/1896	0.303	0.303	100.000	25-029-024-12	HENNEPIN MN UNITED STATES	STREET VACATION CITY OF MINNEAPOLIS
	\$1.00	0.303	0.303	100.000			
0745.08	11/27/1896	0.303	0.303	100.000	25-029-024-12	HENNEPIN MN UNITED STATES	STREET VACATION CITY OF MINNEAPOLIS
	\$1.00	0.303	0.303	100.000			
0745.10	06/27/1902	0.599	0.825	100.000	25-029-024-21	HENNEPIN MN UNITED STATES	STREET VACATION CITY OF MINNEAPOLIS
	* \$1.00	0.599	0.825	100.000			
0745.11	06/27/1902	1.359	1.359	100.000	25-029-024-21	HENNEPIN MN UNITED STATES	STREET VACATION CITY OF MINNEAPOLIS
	\$1.00	1.359	1.359	100.000			
0745.12	06/27/1902	1.359	1.359	100.000	25-029-024-12	HENNEPIN MN UNITED STATES	STREET VACATION CITY OF MINNEAPOLIS
	\$1.00	1.359	1.359	100.000			
0745.14	03/18/1910	0.753	0.753	100.000	25-029-024-13	HENNEPIN MN UNITED STATES	STREET VACATION CITY OF MINNEAPOLIS
	\$1.00	0.753	0.753	100.000			
0745.15	03/18/1910	0.606	0.606	100.000	25-029-024-13	HENNEPIN MN UNITED STATES	STREET VACATION CITY OF MINNEAPOLIS
	\$1.00	0.606	0.606	100.000			
0745.16	05/13/1910	1.701	1.965	100.000	25-029-024-21	HENNEPIN MN UNITED STATES	STREET VACATION CITY OF MINNEAPOLIS
	* \$1.00	1.701	1.965	100.000			
0745.17	05/13/1910	2.146	2.182	100.000	25-029-024-12	HENNEPIN MN UNITED STATES	STREET VACATION CITY OF MINNEAPOLIS
	* \$1.00	2.146	2.182	100.000			
0745.18	05/13/1910	1.844	1.870	100.000	25-029-024-12	HENNEPIN MN UNITED STATES	STREET VACATION CITY OF MINNEAPOLIS
	* \$1.00	1.844	1.870	100.000			
0745.19	05/13/1910	1.818	1.818	100.000	25-029-024-12	HENNEPIN MN UNITED STATES	STREET VACATION CITY OF MINNEAPOLIS
	\$1.00	1.818	1.818	100.000			
0745.20	05/13/1910	2.279	2.279	100.000	25-029-024-13	HENNEPIN MN UNITED STATES	STREET VACATION CITY OF MINNEAPOLIS
	\$1.00	2.279	2.279	100.000			
0745.21	12/28/1923	1.393	1.393	100.000	25-029-024-12	HENNEPIN MN UNITED STATES	STREET VACATION CITY OF MINNEAPOLIS
	\$1.00	1.393	1.393	100.000			
0745.22	12/28/1923	1.323	1.323	100.000	25-029-024-11	HENNEPIN MN UNITED STATES	STREET VACATION CITY OF MINNEAPOLIS
	\$1.00	1.323	1.323	100.000			

* Asterisk reflects original acquisition cost before deduction

**UNIVERSITY OF MINNESOTA
PLANNING, SPACE, & REAL ESTATE
CURRENT LAND HOLDINGS BY CAMPUS
MINNEAPOLIS EAST BANK CAMPUS (MEB)**

Tract	Acquisition Date/ Cost	-----Surface / Mineral-----			Property ID Nbr	County/ State/ Country	How Acquired/ Previous Owner
		Current Net Acres	Gross Acres	Ownership%			
0745.23	12/28/1923 \$1.00	1.200 1.200	1.200 1.200	100.000 100.000	25-029-024-11	HENNEPIN MN UNITED STATES	STREET VACATION CITY OF MINNEAPOLIS
0745.24	12/28/1923 \$1.00	1.070 1.070	1.070 1.070	100.000 100.000	25-029-024-11	HENNEPIN MN UNITED STATES	STREET VACATION CITY OF MINNEAPOLIS
0745.25	12/28/1923 \$1.00	1.359 1.359	1.359 1.359	100.000 100.000	25-029-024-11	HENNEPIN MN UNITED STATES	STREET VACATION CITY OF MINNEAPOLIS
0745.26	12/28/1923 \$1.00	0.106 0.106	0.106 0.106	100.000 100.000	25-029-024-11	HENNEPIN MN UNITED STATES	STREET VACATION CITY OF MINNEAPOLIS
0745.27	12/28/1923 \$1.00	0.318 0.318	0.318 0.318	100.000 100.000	25-029-024-21	HENNEPIN MN UNITED STATES	STREET VACATION CITY OF MINNEAPOLIS
0745.32	12/12/1924 \$1.00	0.672 0.672	0.672 0.672	100.000 100.000	25-029-024-21	HENNEPIN MN UNITED STATES	STREET VACATION CITY OF MINNEAPOLIS
0745.33	08/08/1930 * \$1.00	0.265 0.265	0.278 0.278	100.000 100.000	24-029-024-43	HENNEPIN MN UNITED STATES	STREET VACATION CITY OF MINNEAPOLIS
0745.34	08/08/1930 * \$1.00	0.123 0.123	0.150 0.150	100.000 100.000	24-029-024-43	HENNEPIN MN UNITED STATES	STREET VACATION CITY OF MINNEAPOLIS
0745.35	02/13/1931 \$1.00	0.303 0.303	0.303 0.303	100.000 100.000	25-029-024-13	HENNEPIN MN UNITED STATES	STREET VACATION CITY OF MINNEAPOLIS
0745.36	07/10/1931 \$1.00	0.606 0.606	0.606 0.606	100.000 100.000	24-029-024-31	HENNEPIN MN UNITED STATES	STREET VACATION CITY OF MINNEAPOLIS
0745.37	06/29/1945 \$1.00	0.606 0.606	0.606 0.606	100.000 100.000	25-029-024-11	HENNEPIN MN UNITED STATES	STREET VACATION CITY OF MINNEAPOLIS
0745.38	06/28/1957 \$1.00	0.106 0.106	0.106 0.106	100.000 100.000	25-029-024-14	HENNEPIN MN UNITED STATES	STREET VACATION CITY OF MINNEAPOLIS
0745.39	08/08/1958 * \$100.00	0.705 0.705	0.753 0.753	100.000 100.000	25-029-024-11	HENNEPIN MN UNITED STATES	STREET VACATION CITY OF MINNEAPOLIS
0745.40	08/08/1958 \$100.00	0.239 0.239	0.239 0.239	100.000 100.000	25-029-024-11	HENNEPIN MN UNITED STATES	STREET VACATION CITY OF MINNEAPOLIS

* Asterisk reflects original acquisition cost before deduction

**UNIVERSITY OF MINNESOTA
PLANNING, SPACE, & REAL ESTATE
CURRENT LAND HOLDINGS BY CAMPUS
MINNEAPOLIS EAST BANK CAMPUS (MEB)**

Tract	Acquisition Date/ Cost	-----Surface / Mineral-----			Property ID Nbr	County/ State/ Country	How Acquired/ Previous Owner
		Current Net Acres	Gross Acres	Ownership%			
0745.41	11/14/1963	0.023	0.023	100.000	24-029-024-43	HENNEPIN MN UNITED STATES	STREET VACATION CITY OF MINNEAPOLIS
	\$100.00	0.023	0.023	100.000			
0745.42	02/15/1966	1.359	1.359	100.000	25-029-024-14	HENNEPIN MN UNITED STATES	STREET VACATION CITY OF MINNEAPOLIS
	\$50.00	1.359	1.359	100.000			
0745.43	02/15/1966	1.212	1.212	100.000	25-029-024-14	HENNEPIN MN UNITED STATES	STREET VACATION CITY OF MINNEAPOLIS
	\$50.00	1.212	1.212	100.000			
0745.44	07/30/1969	0.051	0.051	100.000	24-029-024-42	HENNEPIN MN UNITED STATES	STREET VACATION CITY OF MINNEAPOLIS
	\$1,600.00	0.051	0.051	100.000			
0745.45	07/30/1969	0.121	0.121	100.000	24-029-024-41	HENNEPIN MN UNITED STATES	STREET VACATION CITY OF MINNEAPOLIS
	\$1.00	0.121	0.121	100.000			
0745.46	07/30/1969	0.064	0.064	100.000	24-029-024-41	HENNEPIN MN UNITED STATES	STREET VACATION CITY OF MINNEAPOLIS
	\$1.00	0.064	0.064	100.000			
0745.47	07/30/1969	1.359	1.359	100.000	24-029-024-41	HENNEPIN MN UNITED STATES	STREET VACATION CITY OF MINNEAPOLIS
	\$1.00	1.359	1.359	100.000			
0745.48	07/30/1969	0.888	0.888	100.000	24-029-024-41	HENNEPIN MN UNITED STATES	STREET VACATION CITY OF MINNEAPOLIS
	\$1.00	0.888	0.888	100.000			
0745.49	07/30/1969	1.212	1.212	100.000	24-029-024-41	HENNEPIN MN UNITED STATES	STREET VACATION CITY OF MINNEAPOLIS
	\$1.00	1.212	1.212	100.000			
0745.50	07/30/1969	1.250	1.250	100.000	24-029-024-42	HENNEPIN MN UNITED STATES	STREET VACATION CITY OF MINNEAPOLIS
	\$1.00	1.250	1.250	100.000			
0745.51	04/24/1970	0.273	0.371	100.000	24-029-024-43	HENNEPIN MN UNITED STATES	STREET VACATION CITY OF MINNEAPOLIS
	* \$1.00	0.273	0.371	100.000			
0745.52	04/24/1970	0.603	0.632	100.000	24-029-024-43	HENNEPIN MN UNITED STATES	STREET VACATION CITY OF MINNEAPOLIS
	* \$1.00	0.603	0.632	100.000			
0745.53	11/13/1970	1.495	1.506	100.000	25-029-024-13	HENNEPIN MN UNITED STATES	STREET VACATION CITY OF MINNEAPOLIS
	* \$100.00	1.495	1.506	100.000			
0745.54	11/13/1970	0.367	0.367	100.000	25-029-024-13	HENNEPIN MN UNITED STATES	STREET VACATION CITY OF MINNEAPOLIS
	\$100.00	0.367	0.367	100.000			

* Asterisk reflects original acquisition cost before deduction

**UNIVERSITY OF MINNESOTA
PLANNING, SPACE, & REAL ESTATE
CURRENT LAND HOLDINGS BY CAMPUS
MINNEAPOLIS EAST BANK CAMPUS (MEB)**

Tract	Acquisition Date/ Cost	-----Surface / Mineral-----			Property ID Nbr	County/ State/ Country	How Acquired/ Previous Owner
		Current Net Acres	Gross Acres	Ownership%			
0745.55	11/13/1970 \$100.00	0.378 0.378	0.378 0.378	100.000 100.000	25-029-024-13	HENNEPIN MN UNITED STATES	STREET VACATION CITY OF MINNEAPOLIS
0745.56	11/13/1970 * \$100.00	0.105 0.105	0.106 0.106	100.000 100.000	25-029-024-13	HENNEPIN MN UNITED STATES	STREET VACATION CITY OF MINNEAPOLIS
0745.58	05/11/1973 \$100.00	0.551 0.551	0.551 0.551	100.000 100.000	30-029-023-23	HENNEPIN MN UNITED STATES	STREET VACATION CITY OF MINNEAPOLIS
0745.59	06/25/1976 \$1.00	0.551 0.551	0.551 0.551	100.000 100.000	30-029-023-22	HENNEPIN MN UNITED STATES	STREET VACATION CITY OF MINNEAPOLIS
0745.60	12/30/1977 \$100.00	0.228 0.228	0.228 0.228	100.000 100.000	25-029-024-14	HENNEPIN MN UNITED STATES	STREET VACATION CITY OF MINNEAPOLIS
0745.61	12/30/1977 \$100.00	0.106 0.106	0.106 0.106	100.000 100.000	25-029-024-11	HENNEPIN MN UNITED STATES	STREET VACATION CITY OF MINNEAPOLIS
0745.62	10/04/1979 \$1.00	1.100 1.100	1.100 1.100	100.000 100.000	25-029-024-11	HENNEPIN MN UNITED STATES	STREET VACATION CITY OF MINNEAPOLIS
0745.63	05/08/1981 \$1.00	1.056 1.056	1.056 1.056	100.000 100.000	25-029-024-14	HENNEPIN MN UNITED STATES	STREET VACATION CITY OF MINNEAPOLIS
0745.64	05/08/1981 \$1.00	0.242 0.242	0.242 0.242	100.000 100.000	25-029-024-14	HENNEPIN MN UNITED STATES	STREET VACATION CITY OF MINNEAPOLIS
0745.65	09/09/1983 \$1.00	0.453 0.453	0.453 0.453	100.000 100.000	25-029-024-11	HENNEPIN MN UNITED STATES	STREET VACATION CITY OF MINNEAPOLIS
0745.66	09/09/1983 \$1.00	0.151 0.151	0.151 0.151	100.000 100.000	25-029-024-11	HENNEPIN MN UNITED STATES	STREET VACATION CITY OF MINNEAPOLIS
0745.67	09/09/1983 \$1.00	0.002 0.002	0.002 0.002	100.000 100.000	25-029-024-11	HENNEPIN MN UNITED STATES	STREET VACATION CITY OF MINNEAPOLIS
0745.68	06/12/1987 \$300.00	0.163 0.163	0.163 0.163	100.000 100.000	24-029-024-44	HENNEPIN MN UNITED STATES	STREET VACATION CITY OF MINNEAPOLIS
0745.69	09/17/1987 \$1.00	0.482 0.482	0.482 0.482	100.000 100.000	25-029-024-11	HENNEPIN MN UNITED STATES	STREET VACATION CITY OF MINNEAPOLIS

* Asterisk reflects original acquisition cost before deduction

**UNIVERSITY OF MINNESOTA
PLANNING, SPACE, & REAL ESTATE
CURRENT LAND HOLDINGS BY CAMPUS
MINNEAPOLIS EAST BANK CAMPUS (MEB)**

Tract	Acquisition Date/ Cost	-----Surface / Mineral-----			Property ID Nbr	County/ State/ Country	How Acquired/ Previous Owner
		Current Net Acres	Gross Acres	Ownership%			
0745.70	09/17/1987	0.436	0.436	100.000	25-029-024-21	HENNEPIN MN UNITED STATES	STREET VACATION CITY OF MINNEAPOLIS
	\$1.00	0.436	0.436	100.000			
0745.71	12/01/1988	0.721	0.721	100.000	24-029-024-41	HENNEPIN MN UNITED STATES	STREET VACATION CITY OF MINNEAPOLIS
	\$600.00	0.721	0.721	100.000			
0745.72	12/01/1988	0.919	0.919	100.000	24-029-024-41	HENNEPIN MN UNITED STATES	STREET VACATION CITY OF MINNEAPOLIS
	\$1.00	0.919	0.919	100.000			
0745.73	12/01/1988	0.667	0.667	100.000	24-029-024-41	HENNEPIN MN UNITED STATES	STREET VACATION CITY OF MINNEAPOLIS
	\$1.00	0.667	0.667	100.000			
0745.74	12/01/1988	0.910	0.910	100.000	24-029-024-41	HENNEPIN MN UNITED STATES	STREET VACATION CITY OF MINNEAPOLIS
	\$1.00	0.910	0.910	100.000			
0745.75	12/01/1988	0.031	0.031	100.000	24-029-024-41	HENNEPIN MN UNITED STATES	STREET VACATION CITY OF MINNEAPOLIS
	\$1.00	0.031	0.031	100.000			
0745.76	12/01/1988	0.121	0.121	100.000	24-029-024-41	HENNEPIN MN UNITED STATES	STREET VACATION CITY OF MINNEAPOLIS
	\$1.00	0.121	0.121	100.000			
0745.77	12/01/1988	0.121	0.121	100.000	24-029-024-41	HENNEPIN MN UNITED STATES	STREET VACATION CITY OF MINNEAPOLIS
	\$1.00	0.121	0.121	100.000			
0745.78	12/01/1988	0.103	0.103	100.000	24-029-024-41	HENNEPIN MN UNITED STATES	STREET VACATION CITY OF MINNEAPOLIS
	\$1.00	0.103	0.103	100.000			
0745.79	03/08/1991	0.665	0.665	100.000	25-029-024-11	HENNEPIN MN UNITED STATES	STREET VACATION CITY OF MINNEAPOLIS
	\$300.00	0.665	0.665	100.000			
0745.80	07/03/1991	0.444	0.444	100.000	24-029-024-44	HENNEPIN MN UNITED STATES	STREET VACATION CITY OF MINNEAPOLIS
	\$300.00	0.049	0.049	100.000			
0745.81	12/27/1991	0.606	0.606	100.000	25-029-024-11	HENNEPIN MN UNITED STATES	STREET VACATION CITY OF MINNEAPOLIS
	\$300.00	0.606	0.606	100.000			
0745.82	11/20/1992	1.082	1.082	100.000	30-029-023-22	HENNEPIN MN UNITED STATES	STREET VACATION CITY OF MINNEAPOLIS
	\$300.00	1.082	1.082	100.000			
0745.83	11/20/1992	0.529	0.529	100.000	30-029-023-22	HENNEPIN MN UNITED STATES	STREET VACATION CITY OF MINNEAPOLIS
	\$300.00	0.529	0.529	100.000			

**UNIVERSITY OF MINNESOTA
PLANNING, SPACE, & REAL ESTATE
CURRENT LAND HOLDINGS BY CAMPUS
MINNEAPOLIS EAST BANK CAMPUS (MEB)**

Tract	Acquisition Date/ Cost	-----Surface / Mineral-----			Property ID Nbr	County/ State/ Country	How Acquired/ Previous Owner
		Current	Net Acres	Gross Acres			
0745.84	06/11/1993 \$300.00	0.330	0.330	100.000	25-029-024-11	HENNEPIN MN UNITED STATES	STREET VACATION CITY OF MINNEAPOLIS
0745.85	09/23/1993 \$900.00	1.163	1.163	100.000	24-029-024-34	HENNEPIN MN UNITED STATES	STREET VACATION CITY OF MINNEAPOLIS
0745.86	02/17/1994 \$1.00	0.800	0.800	100.000	24-029-024-44	HENNEPIN MN UNITED STATES	STREET VACATION CITY OF MINNEAPOLIS
0745.87	07/23/1998 \$1.00	0.995	0.995	100.000	24-029-024-44	HENNEPIN MN UNITED STATES	STREET VACATION CITY OF MINNEAPOLIS
0745.88	06/17/1999 \$1.00	0.113	0.113	100.000	25-029-024-22	HENNEPIN MN UNITED STATES	STREET VACATION CITY OF MINNEAPOLIS
0745.89	06/17/1999 \$1.00	0.579	0.579	100.000	24-029-024-44	HENNEPIN MN UNITED STATES	STREET VACATION CITY OF MINNEAPOLIS
0745.91	09/20/1994 \$0.00	0.663	0.663	100.000	25-029-024-00	HENNEPIN MN UNITED STATES	STREET VACATION CITY OF MINNEAPOLIS
0745.92	06/15/2007 \$1.00	0.921	0.921	100.000	19-029-023-33	HENNEPIN MN UNITED STATES	STREET VACATION CITY OF MINNEAPOLIS
0745.93	06/15/2007 \$1.00	0.563	0.563	100.000	19-029-023-33	HENNEPIN MN UNITED STATES	STREET VACATION CITY OF MINNEAPOLIS
0745.94	06/15/2007 \$1.00	0.000	0.000	0.000	19-029-023-33	HENNEPIN MN UNITED STATES	STREET VACATION CITY OF MINNEAPOLIS
0745.95	09/07/2011 \$0.00	0.110	0.110	100.000	24-029-024-44	HENNEPIN MN UNITED STATES	PURCHASE CITY OF MINNEAPOLIS
0745.96	07/26/2016 \$1.00	0.596	0.596	100.000	24-029-024-43	HENNEPIN MN UNITED STATES	STREET VACATION CITY OF MINNEAPOLIS
0745.97	07/26/2016 \$1.00	0.009	0.009	100.000	25-029-024-11	HENNEPIN MN UNITED STATES	STREET VACATION CITY OF MINNEAPOLIS
0745.98	07/26/2016 \$1.00	0.180	0.180	100.000	25-029-024-12	HENNEPIN MN UNITED STATES	STREET VACATION CITY OF MINNEAPOLIS

**UNIVERSITY OF MINNESOTA
PLANNING, SPACE, & REAL ESTATE
CURRENT LAND HOLDINGS BY CAMPUS
MINNEAPOLIS EAST BANK CAMPUS (MEB)**

Tract	Acquisition Date/ Cost	-----Surface / Mineral-----			Property ID Nbr	County/ State/ Country	How Acquired/ Previous Owner
		Current Net Acres	Gross Acres	Ownership%			
0746.00	05/27/1986	0.029	0.029	100.000	25-029-024-14	HENNEPIN MN UNITED STATES	LAND EXCHANGE GRACE EVANGELICAL LUTHERAN CHURCH OF MINNEAPOLIS
	\$25,000.00	0.029	0.029	100.000			
0756.01	05/08/1970	0.000	0.000	0.000	25-029-024-14	HENNEPIN MN UNITED STATES	ENCROACHMENT PERMIT CITY OF MINNEAPOLIS
	\$1.00	0.000	0.000	0.000			
0756.02	07/30/1971	0.000	0.000	0.000	24-029-024-44	HENNEPIN MN UNITED STATES	ENCROACHMENT PERMIT CITY OF MINNEAPOLIS
	\$1.00	0.000	0.000	0.000			
0756.03	07/12/1974	0.000	0.000	0.000	24-029-024-44	HENNEPIN MN UNITED STATES	EASEMENT CITY OF MINNEAPOLIS
	\$1.00	0.000	0.000	0.000			
0756.04	01/10/1975	0.000	0.000	0.000	24-029-024-43	HENNEPIN MN UNITED STATES	EASEMENT CITY OF MINNEAPOLIS
	\$1.00	0.000	0.000	0.000			
0756.05	09/09/1977	0.000	0.000	0.000	25-029-024-14	HENNEPIN MN UNITED STATES	ENCROACHMENT PERMIT CITY OF MINNEAPOLIS
	\$1.00	0.000	0.000	0.000			
0756.06	11/10/1977	0.000	0.000	0.000	24-029-024-33	HENNEPIN MN UNITED STATES	EASEMENT NORTHERN STATES POWER COMPANY
	\$1.00	0.000	0.000	0.000			
0756.07	03/17/1978	0.000	0.000	0.000	25-029-024-14	HENNEPIN MN UNITED STATES	EASEMENT CITY OF MINNEAPOLIS
	\$1.00	0.000	0.000	0.000			
0756.08	09/29/1978	0.000	0.000	0.000	25-029-024-14	HENNEPIN MN UNITED STATES	EASEMENT CITY OF MINNEAPOLIS
	\$1.00	0.000	0.000	0.000			
0756.09	02/09/1979	0.000	0.000	0.000	24-029-024-43	HENNEPIN MN UNITED STATES	EASEMENT CITY OF MINNEAPOLIS
	\$1.00	0.000	0.000	0.000			
0756.10	07/27/1979	0.000	0.000	0.000	24-029-024-33	HENNEPIN MN UNITED STATES	EASEMENT CITY OF MINNEAPOLIS
	\$1.00	0.000	0.000	0.000			
0756.11	05/19/1978	0.000	0.000	0.000	23-029-024-13	HENNEPIN MN UNITED STATES	EASEMENT MTS COMPANY
	\$1.00	0.000	0.000	0.000			
0756.12	03/19/2003	0.000	0.000	0.000	25-029-024-11	HENNEPIN MN UNITED STATES	EASEMENT CITY OF MINNEAPOLIS BY AND THROUGH ITS PARK AND
	\$1.00	0.000	0.000	0.000			
0756.15	08/31/2007	0.000	0.000	0.000	19-029-023-40	HENNEPIN MN UNITED STATES	EASEMENT UNION PACIFIC RAILROAD
	\$1.00	0.000	0.000	0.000			

**UNIVERSITY OF MINNESOTA
PLANNING, SPACE, & REAL ESTATE
CURRENT LAND HOLDINGS BY CAMPUS
MINNEAPOLIS EAST BANK CAMPUS (MEB)**

Tract	Acquisition Date/ Cost	-----Surface / Mineral-----			Property ID Nbr	County/ State/ Country	How Acquired/ Previous Owner
		Current Net Acres	Gross Acres	Ownership%			
0756.16	10/01/1970 \$0.00	0.000 0.000	0.000 0.000	0.000 0.000	25-029-024-12	HENNEPIN MN UNITED STATES	EASEMENT MINNESOTA DEPARTMENT OF HIGHWAYS
0756.17	05/28/1982 \$0.00	0.000 0.000	0.000 0.000	0.000 0.000	24-029-024-43	HENNEPIN MN UNITED STATES	EASEMENT CITY OF MINNEAPOLIS
0756.18	06/14/1985 \$0.00	0.000 0.000	0.000 0.000	0.000 0.000	25-029-024-14	HENNEPIN MN UNITED STATES	EASEMENT CITY OF MINNEAPOLIS
0756.19	09/30/1983 \$0.00	0.000 0.000	0.000 0.000	0.000 0.000	25-029-024-12	HENNEPIN MN UNITED STATES	EASEMENT CITY OF MINNEAPOLIS
0756.20	10/30/1981 \$0.00	0.000 0.000	0.000 0.000	0.000 0.000	24-029-024-22	HENNEPIN MN UNITED STATES	EASEMENT CITY OF MINNEAPOLIS
0756.21	05/26/2011 \$0.00	0.000 0.000	0.000 0.000	0.000 0.000	25-029-024-21	HENNEPIN MN UNITED STATES	EASEMENT CITY OF MINNEAPOLIS
0756.22	11/25/1960 \$0.00	0.000 0.000	0.000 0.000	0.000 0.000	25-029-024-14	HENNEPIN MN UNITED STATES	EASEMENT CITY OF MINNEAPOLIS
0756.23	12/31/1957 \$0.00	0.000 0.000	0.000 0.000	0.000 0.000	24-029-024-22	HENNEPIN MN UNITED STATES	EASEMENT CITY OF MINNEAPOLIS
0756.24	04/01/1970 \$0.00	0.000 0.000	0.000 0.000	0.000 0.000	25-029-024-12	HENNEPIN MN UNITED STATES	EASEMENT CITY OF MINNEAPOLIS
0756.25	04/17/1968 \$0.00	0.000 0.000	0.000 0.000	0.000 0.000	25-029-024-21	HENNEPIN MN UNITED STATES	EASEMENT CITY OF MINNEAPOLIS
0756.26	04/29/1970 \$0.00	0.000 0.000	0.000 0.000	0.000 0.000	25-029-024-14	HENNEPIN MN UNITED STATES	EASEMENT CITY OF MINNEAPOLIS
0756.27	11/10/1977 \$0.00	0.000 0.000	0.000 0.000	0.000 0.000	24-029-024-33	HENNEPIN MN UNITED STATES	EASEMENT NORTHERN STATES POWER COMPANY
0756.28	03/30/1973 \$0.00	0.000 0.000	0.000 0.000	0.000 0.000	24-029-024-43	HENNEPIN MN UNITED STATES	ENCROACHMENT PERMIT CITY OF MINNEAPOLIS
0756.29	05/31/1957 \$0.00	0.000 0.000	0.000 0.000	0.000 0.000	25-029-024-14	HENNEPIN MN UNITED STATES	EASEMENT CITY OF MINNEAPOLIS

**UNIVERSITY OF MINNESOTA
PLANNING, SPACE, & REAL ESTATE
CURRENT LAND HOLDINGS BY CAMPUS
MINNEAPOLIS EAST BANK CAMPUS (MEB)**

Tract	Acquisition Date/ Cost	-----Surface / Mineral-----			Property ID Nbr	County/ State/ Country	How Acquired/ Previous Owner
		Current	Net Acres	Gross Acres			
0756.30	05/31/1957 \$0.00	0.000	0.000	0.000	25-029-024-14	HENNEPIN MN UNITED STATES	EASEMENT CITY OF MINNEAPOLIS
0756.31	06/16/1964 \$0.00	0.000	0.000	0.000	25-029-024-24	HENNEPIN MN UNITED STATES	EASEMENT CITY OF MINNEAPOLIS
0756.32	11/15/1985 \$0.00	0.000	0.000	0.000	25-029-024-14	HENNEPIN MN UNITED STATES	ENCROACHMENT PERMIT CITY OF MINNEAPOLIS
0756.33	05/27/1983 \$0.00	0.000	0.000	0.000	25-029-024-13	HENNEPIN MN UNITED STATES	EASEMENT CITY OF MINNEAPOLIS
0756.34	07/28/1967 \$0.00	0.000	0.000	0.000	24-029-024-43	HENNEPIN MN UNITED STATES	ENCROACHMENT PERMIT CITY OF MINNEAPOLIS
0756.35	05/26/1961 \$0.00	0.000	0.000	0.000	25-029-024-24	HENNEPIN MN UNITED STATES	EASEMENT CITY OF MINNEAPOLIS
0756.36	09/09/1977 \$0.00	0.000	0.000	0.000	25-029-024-22	HENNEPIN MN UNITED STATES	EASEMENT CITY OF MINNEAPOLIS
0756.37	01/26/1978 \$0.00	0.000	0.000	0.000	25-029-024-11	HENNEPIN MN UNITED STATES	EASEMENT CITY OF MINNEAPOLIS
0756.38	05/24/1985 \$0.00	0.000	0.000	0.000	25-029-024-13	HENNEPIN MN UNITED STATES	EASEMENT CITY OF MINNEAPOLIS
0756.39	06/17/1963 \$0.00	0.000	0.000	0.000	24-029-024-33	HENNEPIN MN UNITED STATES	EASEMENT CITY OF MINNEAPOLIS
0756.40	11/08/1957 \$0.00	0.000	0.000	0.000	25-029-024-12	HENNEPIN MN UNITED STATES	EASEMENT CITY OF MINNEAPOLIS
0756.41	08/30/1963 \$0.00	0.000	0.000	0.000	24-029-024-43	HENNEPIN MN UNITED STATES	EASEMENT CITY OF MINNEAPOLIS
0756.42	05/01/1965 \$0.00	0.000	0.000	0.000	25-029-024-23	HENNEPIN MN UNITED STATES	EASEMENT MINNESOTA DEPARTMENT OF HIGHWAYS
0756.43	01/28/1966 \$0.00	0.000	0.000	0.000	25-029-024-12	HENNEPIN MN UNITED STATES	EASEMENT CITY OF MINNEAPOLIS

UNIVERSITY OF MINNESOTA
PLANNING, SPACE, & REAL ESTATE
CURRENT LAND HOLDINGS BY CAMPUS
MINNEAPOLIS EAST BANK CAMPUS (MEB)

Tract	Acquisition Date/ Cost	-----Surface / Mineral-----			Property ID Nbr	County/ State/ Country	How Acquired/ Previous Owner
		Current Net Acres	Gross Acres	Ownership%			
0756.44	02/09/1979 \$0.00	0.000 0.000	0.000 0.000	0.000 0.000	24-029-024-43	HENNEPIN MN UNITED STATES	EASEMENT CITY OF MINNEAPOLIS
0756.45	07/31/1958 \$0.00	0.000 0.000	0.000 0.000	0.000 0.000	24-029-024-33	HENNEPIN MN UNITED STATES	EASEMENT NORTHERN STATES POWER COMPANY
0756.46	11/27/1968 \$0.00	0.000 0.000	0.000 0.000	0.000 0.000	24-029-024-44	HENNEPIN MN UNITED STATES	ENCROACHMENT PERMIT CITY OF MINNEAPOLIS
0756.47	07/27/1979 \$0.00	0.000 0.000	0.000 0.000	0.000 0.000	24-029-024-33	HENNEPIN MN UNITED STATES	EASEMENT CITY OF MINNEAPOLIS
0756.48	06/17/1964 \$0.00	0.000 0.000	0.000 0.000	0.000 0.000	24-029-024-24	HENNEPIN MN UNITED STATES	EASEMENT BOARD OF PARK COMMISSIONERS
0756.49	10/09/1959 \$0.00	0.000 0.000	0.000 0.000	0.000 0.000	25-029-024-14	HENNEPIN MN UNITED STATES	EASEMENT CITY OF MINNEAPOLIS
0756.50	08/30/1984 \$0.00	0.000 0.000	0.000 0.000	0.000 0.000	24-029-024-42	HENNEPIN MN UNITED STATES	EASEMENT CITY OF MINNEAPOLIS
0756.51	03/02/1966 \$0.00	0.000 0.000	0.000 0.000	0.000 0.000	25-029-024-24	HENNEPIN MN UNITED STATES	EASEMENT MINNEAPOLIS BOARD OF PARK COMMISSIONERS
0759.01	09/29/1989 \$438,000.00	3.353 3.353	3.353 3.353	100.000 100.000	19-029-023-33	HENNEPIN MN UNITED STATES	PURCHASE CHICAGO & NORTHWESTERN TRANSPORTATION COMPAN
0759.02	12/26/1989 \$1,950,000.00	14.950 0.000	14.950 0.000	100.000 0.000	30-029-023-14	HENNEPIN MN UNITED STATES	PURCHASE GLACIER PARK COMPANY
0759.03	03/21/1990 \$25,000.00	0.180 0.180	0.180 0.180	100.000 100.000	24-029-024-44	HENNEPIN MN UNITED STATES	PURCHASE SOO LINE RAILROAD CO.
0759.04	05/17/1990 \$3,000.00	0.016 0.016	0.016 0.016	100.000 100.000	24-029-024-44	HENNEPIN MN UNITED STATES	CONDEMNATION FRANK FARR, ET. AL.
0759.05	05/17/1990 \$36,500.00	0.162 0.162	0.162 0.162	100.000 100.000	19-029-023-33	HENNEPIN MN UNITED STATES	CONDEMNATION EDWARD K. LARSON, ET. AL.
0759.06	05/17/1990 \$300,225.00	1.412 1.412	1.412 1.412	100.000 100.000	19-029-023-33	HENNEPIN MN UNITED STATES	CONDEMNATION JOSEPH D. QUINN, ET. AL.

**UNIVERSITY OF MINNESOTA
PLANNING, SPACE, & REAL ESTATE
CURRENT LAND HOLDINGS BY CAMPUS
MINNEAPOLIS EAST BANK CAMPUS (MEB)**

Tract	Acquisition Date/ Cost	-----Surface / Mineral-----			Property ID Nbr	County/ State/ Country	How Acquired/ Previous Owner
		Current Net Acres	Gross Acres	Ownership%			
0759.07	05/17/1990	1.065	1.065	100.000	19-029-023-33	HENNEPIN MN UNITED STATES	CONDEMNATION DONALD E. KEEFE, ET. AL.
	\$300,800.00	1.065	1.065	100.000			
0759.08	05/17/1990	0.962	0.962	100.000	30-029-023-14	HENNEPIN MN UNITED STATES	CONDEMNATION BURLINGTON NORTHERN RAILROAD CO.
	\$125,500.00	0.962	0.962	100.000			
0763.00	10/17/1990	24.755	24.755	100.000	24-029-024-44	HENNEPIN MN UNITED STATES	PURCHASE CHICAGO AND NORTHWESTERN TRANSPORTATION COM
	\$2,614,955.48	24.755	24.755	100.000			
0764.00	07/30/1991	2.007	2.007	100.000	24-029-024-44	HENNEPIN MN UNITED STATES	PURCHASE THE NEW CENTURY DEVELOPMENT CORPORATION
	\$327,544.22	2.007	2.007	100.000			
0765.00	09/20/1991	0.798	0.798	100.000	19-029-023-33	HENNEPIN MN UNITED STATES	PURCHASE EDWARD K. & LORRAINE H. LARSON
	\$124,000.00	0.000	0.000	0.000			
0766.00	12/10/1991	0.042	0.042	100.000	30-029-023-22	HENNEPIN MN UNITED STATES	LAND EXCHANGE THE CITY OF MINNEAPOLIS
	\$1.00	0.042	0.042	100.000			
0768.00	12/03/1992	1.790	1.790	100.000	30-029-023-21	HENNEPIN MN UNITED STATES	PURCHASE BURLINGTON NORTHERN RAILROAD CO.
	\$212,769.00	1.790	1.790	100.000			
0769.01	12/28/1992	0.418	0.418	100.000	30-029-023-22	HENNEPIN MN UNITED STATES	LAND EXCHANGE STATION 19 PARKING, INC.
	\$1.00	0.418	0.418	100.000			
0769.02	12/28/1992	0.011	0.011	100.000	30-029-023-22	HENNEPIN MN UNITED STATES	LAND EXCHANGE STATION 19 PARKING, INC.
	\$50,000.00	0.000	0.000	0.000			
0770.01	07/01/1991	0.000	0.000	0.000	30-029-023-23	HENNEPIN MN UNITED STATES	ENCROACHMENT PERMIT CITY OF MINNEAPOLIS
	\$75.00	0.000	0.000	0.000			
0771.00	06/04/1993	0.576	0.576	100.000	24-029-024-44	HENNEPIN MN UNITED STATES	PURCHASE LARSON TRANSFER COMPANY
	\$1,500.00	0.576	0.576	100.000			
0777.01	11/12/1996	1.820	1.820	100.000	24-029-024-43	HENNEPIN MN UNITED STATES	CONDEMNATION BURLINGTON NORTHERN RAILROAD CO.
	\$139,300.00	1.820	1.820	100.000			
0777.02	11/12/1996	0.000	0.000	0.000	24-029-024-43	HENNEPIN MN UNITED STATES	EASEMENT BURLINGTON NORTHERN RAILROAD CO.
	\$1.00	0.000	0.000	0.000			
0777.03	11/12/1996	0.037	0.037	100.000	24-029-024-43	HENNEPIN MN UNITED STATES	CONDEMNATION MCLAUGHLIN, GORMLEY AND KING COMPANY
	\$1.00	0.037	0.037	100.000			

**UNIVERSITY OF MINNESOTA
PLANNING, SPACE, & REAL ESTATE
CURRENT LAND HOLDINGS BY CAMPUS
MINNEAPOLIS EAST BANK CAMPUS (MEB)**

Tract	Acquisition Date/ Cost	-----Surface / Mineral-----			Property ID Nbr	County/ State/ Country	How Acquired/ Previous Owner
		Current Net Acres	Gross Acres	Ownership%			
0778.00	10/16/1997	0.789	0.789	100.000	30-029-023-22	HENNEPIN MN UNITED STATES	PURCHASE TWIN CITY TILE & MARBLE CO.
	\$1,256,000.00	0.789	0.789	100.000			
0782.00	09/29/1998	0.183	0.183	100.000	25-029-024-11	HENNEPIN MN UNITED STATES	PURCHASE STATE OF MINNESOTA
	\$40,000.00	0.183	0.183	100.000			
0784.00	11/20/1998	0.082	0.094	100.000	25-029-024-11	HENNEPIN MN UNITED STATES	CONDEMNATION MINNESOTA ASSOCIATION OF ZETA PSI
	* \$20,000.00	0.094	0.094	100.000			
0785.00	06/07/1999	0.259	0.259	100.000	25-029-024-11	HENNEPIN MN UNITED STATES	PURCHASE STATE OF MINNESOTA
	\$40,565.00	0.259	0.259	100.000			
0787.00	07/07/1999	0.066	0.066	100.000	24-029-024-44	HENNEPIN MN UNITED STATES	PURCHASE CHI PHI HOLDING CORPORATION OF MINNESOTA
	\$1.00	0.066	0.066	100.000			
0788.00	12/29/2000	1.803	1.803	100.000	30-029-023-21	HENNEPIN MN UNITED STATES	PURCHASE GUST KEMPF, JR.
	\$197,400.00	1.803	1.803	100.000			
0790.00	11/04/2002	0.445	0.445	100.000	24-029-024-44	HENNEPIN MN UNITED STATES	PURCHASE FRANK FARR
	\$730,000.00	0.445	0.445	100.000			
0791.00	04/01/2004	2.810	2.810	100.000	30-029-023-22	HENNEPIN MN UNITED STATES	PURCHASE GREAT LAKES REIT
	\$7,000,000.00	2.810	2.810	100.000			
0792.01	09/15/2004	1.370	1.370	100.000	24-029-024-13	HENNEPIN MN UNITED STATES	PURCHASE MCLAUGHLIN GORMLEY KING, INC.
	\$1,350,000.00	1.370	1.370	100.000			
0792.02	11/01/2004	1.160	1.160	100.000	24-029-024-44	HENNEPIN MN UNITED STATES	PURCHASE LORRAINE LARSON, IN HER CAPACITY AND AS PERSONA
	\$800,000.00	1.160	1.160	100.000			
0792.03	07/15/2004	0.857	0.857	100.000	24-029-024-44	HENNEPIN MN UNITED STATES	CONDEMNATION UNION PACIFIC RAILROAD
	\$293,500.00	0.857	0.857	100.000			
0793.00	12/13/2004	2.500	2.500	100.000	30-029-023-23	HENNEPIN MN UNITED STATES	PURCHASE ONTARIO STREET LLC (DINNAKEN)
	\$3,535,550.00	0.000	0.000	0.000			
0794.00	03/30/2005	1.254	1.254	100.000	25-029-024-14	HENNEPIN MN UNITED STATES	PURCHASE STATE OF MINNESOTA
	\$4,848,500.00	0.000	0.000	0.000			
0795.00	09/13/2005	1.271	1.271	100.000	30-029-232-40	HENNEPIN MN UNITED STATES	PURCHASE UNIVERSITY HOSPITALITY LLC
	\$2,650,000.00	1.271	1.271	100.000			

* Asterisk reflects original acquisition cost before deduction

**UNIVERSITY OF MINNESOTA
PLANNING, SPACE, & REAL ESTATE
CURRENT LAND HOLDINGS BY CAMPUS
MINNEAPOLIS EAST BANK CAMPUS (MEB)**

Tract	Acquisition Date/ Cost	-----Surface / Mineral-----			Property ID Nbr	County/ State/ Country	How Acquired/ Previous Owner
		Current Net Acres	Gross Acres	Ownership%			
0796.00	12/14/2005	8.935	8.935	100.000	19-029-023-34	HENNEPIN MN UNITED STATES	PURCHASE REICHHOLD CHEMICAL INC.
	\$7,025,000.00	8.934	8.934	100.000			
0797.00	03/13/2006	1.980	1.980	100.000	30-029-023-21	HENNEPIN MN UNITED STATES	PURCHASE STADIUM VILLAGE PROPERTIES, LLC
	\$4,100,000.00	1.980	1.980	100.000			
0799.00	05/19/2006	4.709	4.709	100.000	19-029-023-34	HENNEPIN MN UNITED STATES	PURCHASE CONAGRA FOODS FOOD INGREDIENTS COMPANY, INC.
	\$1,500,000.00	4.709	4.709	100.000			
0800.00	10/02/2006	0.589	0.589	100.000	30-029-023-22	HENNEPIN MN UNITED STATES	PURCHASE ANDREWS, INC.
	\$1,445,000.00	0.589	0.589	100.000			
0801.00	02/21/2007	0.505	0.505	100.000	30-029-023-23	HENNEPIN MN UNITED STATES	PURCHASE SHERWOOD & ARLENE BREKKE
	\$1,400,000.00	0.000	0.000	0.000			
0802.00	07/11/2007	1.200	1.200	100.000	30-029-023-22	HENNEPIN MN UNITED STATES	PURCHASE CITY OF MINNEAPOLIS
	\$838,224.00	1.200	1.200	100.000			
0806.01	04/17/2008	0.114	0.114	100.000	30-029-023-23	HENNEPIN MN UNITED STATES	PURCHASE BRYAN SPILLE
	\$390,000.00	0.114	0.114	100.000			
0806.02	04/17/2008	0.152	0.152	100.000	30-029-023-23	HENNEPIN MN UNITED STATES	PURCHASE BRYAN SPILLE
	\$387,000.00	0.152	0.152	100.000			
0806.03	04/17/2008	0.101	0.101	100.000	30-029-023-23	HENNEPIN MN UNITED STATES	PURCHASE BRYAN SPILLE
	\$423,000.00	0.101	0.101	100.000			
0807.00	06/20/2008	0.114	0.114	100.000	30-029-023-23	HENNEPIN MN UNITED STATES	PURCHASE BLAKE BONJEAN, REVOLUTIONARY INVESTMENTS, LLC
	\$285,000.00	0.114	0.114	100.000			
0807.01	06/20/2008	0.000	0.000	0.000	30-029-023-23	HENNEPIN MN UNITED STATES	EASEMENT BLAKE BONJEAN, REVOLUTIONARY INVESTMENTS, LLC
	\$0.00	0.000	0.000	0.000			
0809.00	09/02/2008	0.000	0.000	0.000	00-000-000-00	HENNEPIN MN UNITED STATES	EASEMENT DORAN UNIVERSITY LLC
	\$1.00	0.000	0.000	0.000			
0812.00	01/30/2009	0.666	0.666	100.000	30-029-023-21	HENNEPIN MN UNITED STATES	PURCHASE WILLIAM AND EDITH KUROSS
	\$1,250,000.00	0.666	0.666	100.000			
0813.00	06/16/2009	1.394	1.394	100.000	19-029-023-03	HENNEPIN MN UNITED STATES	PURCHASE UNION PACIFIC RAILROAD
	\$1,396,422.00	0.000	0.000	0.000			

**UNIVERSITY OF MINNESOTA
PLANNING, SPACE, & REAL ESTATE
CURRENT LAND HOLDINGS BY CAMPUS
MINNEAPOLIS EAST BANK CAMPUS (MEB)**

Tract	Acquisition Date/ Cost	-----Surface / Mineral-----			Property ID Nbr	County/ State/ Country	How Acquired/ Previous Owner
		Current Net Acres	Gross Acres	Ownership%			
0814.04	07/27/2009	0.000	0.000	0.000	30-029-023-42	HENNEPIN MN UNITED STATES	MORTGAGE LIEN CATHERINE A. FITCH
	\$0.00	0.000	0.000	0.000			
0815.00	08/31/2009	0.486	0.486	100.000	24-029-024-44	HENNEPIN MN UNITED STATES	PURCHASE NEWMAN CENTER AND CHAPEL
	\$2,500,000.00	0.486	0.486	100.000			
0816.01	08/01/2018	0.068	0.068	100.000	24-029-024-43	HENNEPIN MN UNITED STATES	PURCHASE RICHARD MINN AND JILL MINN, HUSBAND AND WIFE
	\$717,500.00	0.068	0.068	100.000			
0816.02	08/01/2018	0.000	0.000	0.000	24-029-024-43	HENNEPIN MN UNITED STATES	EASEMENT DELTA CHI CORPORATION
	\$1.00	0.000	0.000	0.000			
0817.00	03/31/2010	0.503	0.503	100.000	19-029-023-34	HENNEPIN MN UNITED STATES	PURCHASE UNION PACIFIC RAILROAD
	\$504,252.00	0.000	0.000	0.000			
0818.00	12/06/2010	0.114	0.114	100.000	30-029-023-23	HENNEPIN MN UNITED STATES	PURCHASE JOANNE FINSTAD-GOOD
	\$525,000.00	0.114	0.114	100.000			
0819.00	10/04/2011	0.151	0.151	100.000	30-029-023-23	HENNEPIN MN UNITED STATES	PURCHASE LINDA A. BERGMAN
	\$289,000.00	0.151	0.151	100.000			
0820.00	02/26/2009	0.000	0.000	0.000	25-029-024-12	HENNEPIN MN UNITED STATES	ENCROACHMENT PERMIT PARK BOARD PROPERTY
	\$12,960.00	0.000	0.000	0.000			
0823.01	07/15/2014	0.971	0.971	100.000	30-029-232-10	HENNEPIN MN UNITED STATES	PURCHASE US DEV-I, LLC (PARENT CO. ALEXANDRIA REAL ESTATE E
	\$5,861,800.00	0.971	0.971	100.000			
0823.02	07/15/2014	2.917	2.917	100.000	30-029-232-10	HENNEPIN MN UNITED STATES	PURCHASE JJN-L, LLC
	\$2,038,200.00	2.917	2.917	100.000			
0823.03	07/15/2014	0.000	0.000	0.000	30-029-023-12	HENNEPIN MN UNITED STATES	EASEMENT JJN-L LLC
	\$1.00	0.000	0.000	0.000			
0824.01	01/29/2015	0.454	0.454	100.000	30-029-232-30	HENNEPIN MN UNITED STATES	PURCHASE CPM DEVELOPMENT, LLC
	\$6,607,200.00	0.454	0.454	100.000			
0824.02	09/01/2015	1.816	1.816	100.000	30-029-232-30	HENNEPIN MN UNITED STATES	PURCHASE CPM DEVELOPMENT, LLC
	\$18,392,800.00	1.816	1.816	100.000			
0825.00	11/17/2015	4.788	4.788	100.000	30-029-231-20	HENNEPIN MN UNITED STATES	PURCHASE RIVERLAND AG CORPORATION
	\$1,450,000.00	4.788	4.788	100.000			

**UNIVERSITY OF MINNESOTA
PLANNING, SPACE, & REAL ESTATE
CURRENT LAND HOLDINGS BY CAMPUS
MINNEAPOLIS EAST BANK CAMPUS (MEB)**

Tract	Acquisition Date/ Cost	-----Surface / Mineral-----			Property ID Nbr	County/ State/ Country	How Acquired/ Previous Owner
		Current Net Acres	Gross Acres	Ownership%			
0825.02	11/17/2015 \$0.00	0.000 0.000	0.000 0.000	0.000 0.000	30-029-023-12	HENNEPIN MN UNITED STATES	EASEMENT CITY OF MINNEAPOLIS (HOWARD GULDEN AND LEO WOL
0827.00	03/07/2016 \$1.00	0.000 0.000	0.000 0.000	0.000 0.000	00-000-000-00	HENNEPIN MN UNITED STATES	EASEMENT CITY OF MINNEAPOLIS PARK AND RECREATION BOARD
0828.00	02/16/2016 \$0.00	0.000 0.000	0.000 0.000	0.000 0.000	25-029-024-11	HENNEPIN MN UNITED STATES	EASEMENT CITY OF MINNEAPOLIS
0829.01	06/17/2016 \$50,000.00	0.000 0.000	0.000 0.000	0.000 0.000	25-029-023-14	HENNEPIN MN UNITED STATES	MORTGAGE LIEN KAPPA CHI ALUMNI ASSOCIATION OF THE PHI CHI MEDIC
0829.02	06/22/2016 \$173,323.00	0.000 0.000	0.000 0.000	0.000 0.000	24-029-024-31	HENNEPIN MN UNITED STATES	MORTGAGE LIEN MINNESOTA KAPPA ALPHA THETA ASSOCIATION
0829.03	08/30/2016 \$299,783.00	0.000 0.000	0.000 0.000	0.000 0.000	24-029-024-43	HENNEPIN MN UNITED STATES	MORTGAGE LIEN SIGMA NU HOLDING ASSOCIATION
0829.04	08/31/2016 \$300,000.00	0.000 0.000	0.000 0.000	0.000 0.000	24-029-024-43	HENNEPIN MN UNITED STATES	MORTGAGE LIEN BETA THETA PI SOCIETY OF MINNESOTA
0829.05	09/02/2016 \$193,211.00	0.000 0.000	0.000 0.000	0.000 0.000	24-029-024-31	HENNEPIN MN UNITED STATES	MORTGAGE LIEN PHI GAMMA DELTA ASSOCIATION
0829.06	08/29/2018 \$100,000.00	0.000 0.000	0.000 0.000	0.000 0.000	24-029-024-44	HENNEPIN MN UNITED STATES	MORTGAGE LIEN STUDENTS' CO-OPERATIVE, INC., A MINNESOTA COPOR/
0830.00	02/01/2016 \$1.00	1.502 0.000	1.502 0.000	100.000 0.000	25-029-024-12	HENNEPIN MN UNITED STATES	PURCHASE HENNEPIN COUNTY
0832.00	09/08/1977 \$6,732.00	0.033 0.033	0.033 0.033	100.000 100.000	25-029-024-14	HENNEPIN MN UNITED STATES	PURCHASE STATE OF MINNESOTA (DEPARTMENT OF TRANSPORTATI
0833.00	02/08/1979 \$14,751.00	0.139 0.139	0.139 0.139	100.000 100.000	25-029-024-13	HENNEPIN MN UNITED STATES	PURCHASE STATE OF MINNESOTA (DEPARTMENT OF TRANSPORTATI
0834.00	10/17/2016 \$1,300,000.00	2.705 2.705	2.705 2.705	100.000 100.000	30-029-231-20	HENNEPIN MN UNITED STATES	PURCHASE MATHISEN PROPERTIES LLC
0834.02	10/17/2016 * \$1.00	0.000 0.000	0.000 0.000	0.000 0.000	30-029-023-12	HENNEPIN MN UNITED STATES	EASEMENT UNION PACIFIC RAILROAD CO (CHICAGO GREAT WESTEF

* Asterisk reflects original acquisition cost before deduction

**UNIVERSITY OF MINNESOTA
PLANNING, SPACE, & REAL ESTATE
CURRENT LAND HOLDINGS BY CAMPUS
MINNEAPOLIS EAST BANK CAMPUS (MEB)**

Tract	Acquisition Date/ Cost	-----Surface / Mineral-----			Property ID Nbr	County/ State/ Country	How Acquired/ Previous Owner
		Current Net Acres	Gross Acres	Ownership%			
0834.03	10/17/2016 * \$0.00	0.000 0.000	0.000 0.000	0.000 0.000	30-029-023-12	HENNEPIN MN UNITED STATES	EASEMENT UNION PACIFIC RAILROAD CO (CHICAGO GREAT WESTERN)
0835.00	12/05/2016 \$278,992.00	0.242 0.000	0.242 0.000	100.000 0.000	30-029-023-12	HENNEPIN MN UNITED STATES	PURCHASE UNION PACIFIC RAILROAD COMPANY
0836.00	11/22/2016 \$1.00	0.000 0.000	0.000 0.000	0.000 0.000	25-029-024-14	HENNEPIN MN UNITED STATES	LAND EXCHANGE CORE MINNEAPOLIS LLC
0837.00	06/07/2017 \$771,627.00	0.669 0.000	0.669 0.000	100.000 0.000	30-029-023-12	HENNEPIN MN UNITED STATES	PURCHASE UNION PACIFIC RAILROAD COMPANY
0838.00	10/31/2017 \$705,000.00	0.074 0.074	0.074 0.074	100.000 100.000	30-029-023-23	HENNEPIN MN UNITED STATES	PURCHASE TROY ZUPANCICH AND LEAH ZUPANCICH
0839.00	10/31/2017 \$705,000.00	0.074 0.074	0.074 0.074	100.000 100.000	30-029-023-23	HENNEPIN MN UNITED STATES	PURCHASE ROBERT B ZUPANCICH AND GWEN R ZUPANCICH
0840.00	01/12/2018 \$3,593,695.00	0.411 0.411	0.411 0.411	100.000 100.000	30-029-023-32	HENNEPIN MN UNITED STATES	PURCHASE LINDA J LAMERE, AS TRUSTEE OF THE KEY REVOCABLE TRUST
0841.00	03/29/2018 \$12,000,000.00	0.000 0.000	0.000 0.000	0.000 0.000	24-029-024-43	HENNEPIN MN UNITED STATES	BUILDING PURCHASE 17TH AVENUE HOUSING, LLC
0842.01	03/29/2019 \$34,800,000.00	0.000 0.000	0.000 0.000	0.000 0.000	30-029-023-24	HENNEPIN MN UNITED STATES	MORTGAGE LIEN 2515 UNIVERSITY AVE SE LLC
0843.01	09/25/2019 \$1,512,930.00	0.161 0.161	0.161 0.161	100.000 100.000	30-029-023-23	HENNEPIN MN UNITED STATES	PURCHASE ERIE STREET PROPERTIES LLC
0843.02	09/25/2019 \$1,175,000.00	0.161 0.161	0.161 0.161	100.000 100.000	30-029-023-32	HENNEPIN MN UNITED STATES	PURCHASE ERIE STREET PROPERTIES LLC
0843.03	09/25/2019 \$1,155,000.00	0.177 0.177	0.177 0.177	100.000 100.000	30-029-023-32	HENNEPIN MN UNITED STATES	PURCHASE ERIE STREET PROPERTIES LLC
0843.04	09/25/2019 \$525,000.00	0.080 0.000	0.080 0.000	100.000 0.000	30-029-023-32	HENNEPIN MN UNITED STATES	PURCHASE ERIE STREET PROPERTIES LLC
0844.01	10/30/2019 \$785,000.00	0.112 0.112	0.112 0.112	100.000 100.000	30-029-023-32	HENNEPIN MN UNITED STATES	PURCHASE ERIE STREET PROPERTIES, LLC

* Asterisk reflects original acquisition cost before deduction

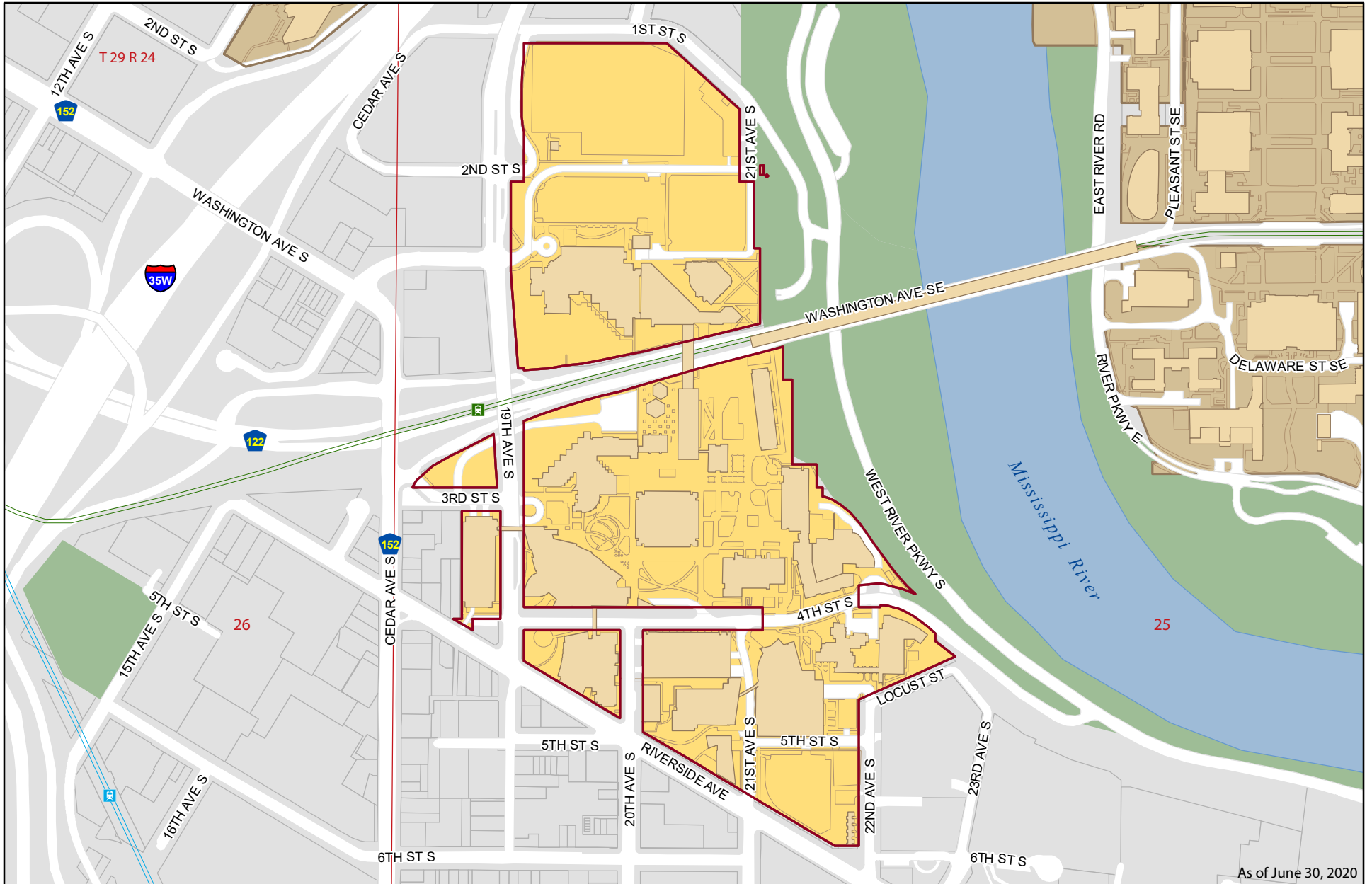
**UNIVERSITY OF MINNESOTA
PLANNING, SPACE, & REAL ESTATE
CURRENT LAND HOLDINGS BY CAMPUS
MINNEAPOLIS EAST BANK CAMPUS (MEB)**

Tract	Acquisition Date/ Cost	-----Surface / Mineral-----			Property ID Nbr	County/ State/ Country	How Acquired/ Previous Owner
		Current Net Acres	Gross Acres	Ownership%			
0845.01	10/30/2019	0.112	0.112	100.000	30-029-023-32	HENNEPIN MN UNITED STATES	PURCHASE CPM4, LLC
	\$945,000.00	0.112	0.112	100.000			
0845.02	10/30/2019	0.080	0.080	100.000	30-029-023-32	HENNEPIN MN UNITED STATES	PURCHASE CPM4, LLC
	\$525,000.00	0.080	0.080	100.000			
0845.03	10/30/2019	0.080	0.080	100.000	30-029-023-32	HENNEPIN MN UNITED STATES	PURCHASE CPM4, LLC
	\$525,000.00	0.000	0.000	0.000			
0845.04	10/30/2019	0.080	0.080	100.000	30-029-023-32	HENNEPIN MN UNITED STATES	PURCHASE CPM4, LLC
	\$525,000.00	0.080	0.080	100.000			
0846.01	11/25/2019	0.161	0.161	100.000	30-029-023-32	HENNEPIN MN UNITED STATES	PURCHASE ERIE STREET PROPERTIES, LLC
	\$1,050,000.00	0.161	0.161	100.000			
0848.01	01/31/2020	0.161	0.161	100.000	30-029-023-32	HENNEPIN MN UNITED STATES	PURCHASE RANDOLF MIKKELSON AND MARY E HARPER, HUSBAND /
	\$875,500.00	0.161	0.161	100.000			
0849.01	03/16/2020	0.103	0.103	100.000	30-029-023-23	HENNEPIN MN UNITED STATES	PURCHASE SAMM & SONS LLC
	\$990,440.00	0.103	0.103	100.000			
0850.01	03/16/2020	0.103	0.103	100.000	30-029-023-23	HENNEPIN MN UNITED STATES	PURCHASE PAUL H POTEAT AND SAMANTHA POTEAT, HUSBAND AND
	\$990,440.00	0.103	0.103	100.000			
0851.01	03/16/2020	0.096	0.096	100.000	30-029-023-23	HENNEPIN MN UNITED STATES	PURCHASE ERIC R LONERGAN AND HOLLY LONERGAN, HUSBAND AN
	\$924,440.00	0.096	0.096	100.000			
0852.01	04/23/2020	1.491	1.491	100.000	30-029-023-13	HENNEPIN MN UNITED STATES	PURCHASE 2829 UNIVERSITY LLC
	\$15,671,871.49	1.491	1.491	100.000			
0852.02	04/23/2020	0.479	0.479	100.000	30-029-023-13	HENNEPIN MN UNITED STATES	PURCHASE 2829 UNIVERSITY LLC
	\$5,038,128.51	0.479	0.479	100.000			
0853.01	06/01/2020	0.388	0.388	100.000	30-029-023-23	HENNEPIN MN UNITED STATES	PURCHASE RICHARD J RUPPERT
	\$3,795,000.00	0.388	0.388	100.000			
0853.02	06/01/2020	0.000	0.000	0.000	30-029-023-23	HENNEPIN MN UNITED STATES	PURCHASE RICHARD J RUPPERT
	\$0.00	0.000	0.000	0.000			
0854.01	06/04/2020	0.155	0.155	100.000	30-029-023-23	HENNEPIN MN UNITED STATES	PURCHASE 605 ERIE ST SE, LLC AND NORTH BAY HOLDINGS, LLC
	\$929,550.00	0.155	0.155	100.000			

UNIVERSITY OF MINNESOTA
 PLANNING, SPACE, & REAL ESTATE
 CURRENT LAND HOLDINGS BY CAMPUS
 MINNEAPOLIS EAST BANK CAMPUS (MEB)

Tract	Acquisition Date/ Cost	-----Surface / Mineral-----			Property ID Nbr	County/ State/ Country	How Acquired/ Previous Owner	
		Current	Net Acres	Gross Acres				Ownership%
1901.00	09/26/1868		8.750	8.750	100.000	30-029-033-22	HENNEPIN	PURCHASE
	\$2,575.00		8.750	8.750	100.000		MN UNITED STATES	CHARLES L. WILLES, ET. AL.
9999.07	04/07/2006		0.000	0.000	0.000	25-029-024-13	HENNEPIN	LEASE
	\$1.00		0.000	0.000	0.000		MN UNITED STATES	CITY OF MINNEAPOLIS PARK & RECREATION BOARD

NET TOTALS FOR CAMPUS: 390.845 366.424



As of June 30, 2020

Real Estate Inventory



University of Minnesota

University of Minnesota Twin Cities Campus Minneapolis West Bank

- Twin Cities Campus - Minneapolis West Bank
- Other University Property



This map is intended to be used for planning purposes only and should not be relied upon where a survey is required.

Base Data: Real Estate Office,
University Services GIS, MnDNR,
Met Council, Hennepin Co

Real Estate Inventory

UNIVERSITY OF MINNESOTA

As of June 30, 2020

Property

Area

**University of Minnesota Twin Cities campus
Minneapolis West Bank**

Minneapolis, MN 55455

52.910 acres

Description

Parts of Section 25, Township 29 North, Range 24 West.
Hennepin County

Use

Research and Discovery, Teaching and Learning, and Outreach and Public Service.

Rights/Restrictions

All rights acquired.
Includes lease from the Minneapolis Park Board for a University-owned building holding the Horizontal Groundwater Recovery Well (University Lease Number L-1171).
Encumbrances include a 50-year ground lease for the Cedar Riverside People's Center (University lease number U-148).

Administrator

Office of the Senior Vice President for
Finance and Operations
301 Morrill Hall
100 Church St SE
Minneapolis, MN 55455

Office of the Executive Vice President and
Provost
234 Morrill Hall
100 Church St SE
Minneapolis, MN 55455

Comments

**UNIVERSITY OF MINNESOTA
PLANNING, SPACE, & REAL ESTATE
CURRENT LAND HOLDINGS BY CAMPUS
MINNEAPOLIS WEST BANK CAMPUS (MWB)**

Tract	Acquisition Date/ Cost	-----Surface / Mineral-----			Property ID Nbr	County/ State/ Country	How Acquired/ Previous Owner
		Current Net Acres	Gross Acres	Ownership%			
0351.00	06/23/1958 \$9,200.00	0.051 0.051	0.051 0.051	100.000 100.000	25-029-024-23	HENNEPIN MN UNITED STATES	PURCHASE HARRY & FANNIE S. LEVINE
0352.00	06/26/1958 \$7,000.00	0.038 0.038	0.038 0.038	100.000 100.000	25-029-024-23	HENNEPIN MN UNITED STATES	CONDEMNATION ARTHUR W. BURK
0354.00	06/24/1958 \$10,500.00	0.061 0.061	0.061 0.061	100.000 100.000	25-029-024-23	HENNEPIN MN UNITED STATES	CONDEMNATION JOHN J. AND EMMA C. MEDVEC
0355.00	06/26/1958 \$7,100.00	0.091 0.091	0.091 0.091	100.000 100.000	25-029-024-23	HENNEPIN MN UNITED STATES	CONDEMNATION CELIA STRONG
0356.00	06/30/1958 \$34,500.00	0.296 0.296	0.296 0.296	100.000 100.000	25-009-024-23	HENNEPIN MN UNITED STATES	CONDEMNATION LORAIN A. & JOHN A. PHELAN
0358.00	06/12/1958 \$8,500.00	0.119 0.119	0.119 0.119	100.000 100.000	25-029-024-23	HENNEPIN MN UNITED STATES	CONDEMNATION IRVING W. & EDITH G. ANDERSON
0359.00	07/09/1958 \$5,800.00	0.038 0.038	0.038 0.038	100.000 100.000	25-029-024-23	HENNEPIN MN UNITED STATES	CONDEMNATION EARL AND ANNA ASHTON
0360.00	07/10/1958 * \$8,000.00	0.121 0.121	0.125 0.125	100.000 100.000	25-029-024-23	HENNEPIN MN UNITED STATES	CONDEMNATION VENDEL HERCEG
0361.00	07/11/1958 * \$6,800.00	0.022 0.022	0.086 0.086	100.000 100.000	25-029-024-23	HENNEPIN MN UNITED STATES	CONDEMNATION CHARLEY & CLARA S. ASHTON
0362.00	07/14/1958 * \$19,500.00	0.152 0.152	0.476 0.476	100.000 100.000	25-029-024-23	HENNEPIN MN UNITED STATES	CONDEMNATION CARL H. AND EDITH M. JOHNSON
0363.01	07/14/1958 \$3,300.00	0.044 0.044	0.044 0.044	100.000 100.000	25-029-024-23	HENNEPIN MN UNITED STATES	CONDEMNATION ALEXANDER & VIVIAN THOMPSON
0363.02	07/14/1958 \$3,500.00	0.033 0.033	0.033 0.033	100.000 100.000	25-029-024-23	HENNEPIN MN UNITED STATES	CONDEMNATION ALEXANDER & VIVIAN THOMSON
0365.00	07/16/1958 \$15,500.00	0.136 0.136	0.136 0.136	100.000 100.000	25-029-024-23	HENNEPIN MN UNITED STATES	CONDEMNATION EMMA M. PETERSON
0366.00	07/16/1958 * \$7,800.00	0.035 0.035	0.082 0.082	100.000 100.000	25-029-024-23	HENNEPIN MN UNITED STATES	CONDEMNATION JEAN D. AND DORIS E. FOURNIER

* Asterisk reflects original acquisition cost before deduction

UNIVERSITY OF MINNESOTA
PLANNING, SPACE, & REAL ESTATE
CURRENT LAND HOLDINGS BY CAMPUS
MINNEAPOLIS WEST BANK CAMPUS (MWB)

Tract	Acquisition Date/ Cost	-----Surface / Mineral-----			Property ID Nbr	County/ State/ Country	How Acquired/ Previous Owner
		Current Net Acres	Gross Acres	Ownership%			
0367.00	07/18/1958	0.250	0.250	100.000	25-029-024-23	HENNEPIN MN UNITED STATES	CONDEMNATION
	\$26,650.00	0.250	0.250	100.000			VICTOR AND HULDA BORGESON
0368.00	07/18/1958	0.098	0.098	100.000	25-029-024-23	HENNEPIN MN UNITED STATES	CONDEMNATION
	\$3,600.00	0.098	0.098	100.000			ALBIN CLARIN
0369.00	07/21/1958	0.114	0.114	100.000	25-029-024-23	HENNEPIN MN UNITED STATES	CONDEMNATION
	\$9,000.00	0.114	0.114	100.000			CELIA STEVENS
0370.00	07/21/1958	0.174	0.174	100.000	25-029-024-23	HENNEPIN MN UNITED STATES	CONDEMNATION
	\$21,000.00	0.174	0.174	100.000			NORTHWESTERN NATIONAL BANK OF MINNEAPOLIS
0371.00	12/10/1958	0.118	0.125	100.000	25-029-024-23	HENNEPIN MN UNITED STATES	CONDEMNATION
	* \$8,800.00	0.118	0.125	100.000			JOHN & MARIE IHNAT
0372.00	07/25/1958	0.048	0.048	100.000	25-029-024-24	HENNEPIN MN UNITED STATES	CONDEMNATION
	\$6,500.00	0.048	0.048	100.000			JAMES D. AND DELORES MOULTON
0373.00	07/26/1958	0.095	0.095	100.000	25-029-024-23	HENNEPIN MN UNITED STATES	CONDEMNATION
	\$9,100.00	0.095	0.095	100.000			CLIFFORD C. & BERNICE PETERSON
0374.00	07/28/1958	0.087	0.088	100.000	25-029-024-24	HENNEPIN MN UNITED STATES	CONDEMNATION
	* \$11,000.00	0.088	0.088	100.000			IRMA K. & KERMIT C. OLSON
0375.00	07/28/1958	0.064	0.064	100.000	25-029-024-24	HENNEPIN MN UNITED STATES	CONDEMNATION
	\$14,300.00	0.064	0.064	100.000			EDWARD AND ELLA M. BREVIG
0376.00	07/28/1958	0.072	0.088	100.000	25-029-024-23	HENNEPIN MN UNITED STATES	CONDEMNATION
	* \$4,500.00	0.072	0.088	100.000			FRANK E. & THELMA G. HOLMGREN
0377.00	07/28/1958	0.080	0.080	100.000	25-029-024-31	HENNEPIN MN UNITED STATES	CONDEMNATION
	\$5,600.00	0.080	0.080	100.000			ASEL T. & SALLY CASPER
0378.00	07/29/1958	0.263	0.476	100.000	25-029-024-23	HENNEPIN MN UNITED STATES	CONDEMNATION
	* \$95,000.00	0.263	0.476	100.000			ROBERT J. TYSK
0379.00	07/29/1958	0.125	0.125	100.000	25-029-024-24	HENNEPIN MN UNITED STATES	CONDEMNATION
	\$10,200.00	0.125	0.125	100.000			AXEL AND AMELIA HALLBERG
0380.00	07/31/1958	0.063	0.063	100.000	25-029-024-24	HENNEPIN MN UNITED STATES	CONDEMNATION
	\$10,500.00	0.063	0.063	100.000			ELIZABETH VITA

* Asterisk reflects original acquisition cost before deduction

UNIVERSITY OF MINNESOTA
PLANNING, SPACE, & REAL ESTATE
CURRENT LAND HOLDINGS BY CAMPUS
MINNEAPOLIS WEST BANK CAMPUS (MWB)

Tract	Acquisition Date/ Cost	-----Surface / Mineral-----			Property ID Nbr	County/ State/ Country	How Acquired/ Previous Owner
		Current Net Acres	Gross Acres	Ownership%			
0381.00	07/31/1958	0.092	0.101	100.000	25-029-024-24	HENNEPIN MN UNITED STATES	CONDEMNATION
	* \$10,200.00	0.101	0.101	100.000			MICHAEL AND PAULINE BARKOWITZ
0382.00	07/31/1958	0.074	0.074	100.000	25-029-024-24	HENNEPIN MN UNITED STATES	CONDEMNATION
	\$8,300.00	0.074	0.074	100.000			JOHN S. & IDA M. FALK
0383.00	07/31/1958	0.028	0.028	100.000	25-029-024-24	HENNEPIN MN UNITED STATES	CONDEMNATION
	\$3,750.00	0.028	0.028	100.000			JAMES H. AND ETHEL W. PRUGH
0384.00	07/31/1958	0.114	0.114	100.000	25-029-024-24	HENNEPIN MN UNITED STATES	CONDEMNATION
	\$10,600.00	0.114	0.114	100.000			VIOLET A. LINK
0385.00	08/01/1958	0.080	0.080	100.000	25-029-024-31	HENNEPIN MN UNITED STATES	CONDEMNATION
	\$9,400.00	0.080	0.080	100.000			GEORGE & ANNA MITAL
0386.00	08/01/1958	0.030	0.030	100.000	25-029-024-24	HENNEPIN MN UNITED STATES	CONDEMNATION
	\$9,800.00	0.030	0.030	100.000			ALFRED H & ELIZABETH M HEINZ
0387.00	08/01/1958	0.077	0.077	100.000	25-029-024-24	HENNEPIN MN UNITED STATES	CONDEMNATION
	\$5,900.00	0.077	0.077	100.000			MICHAEL & STELLA YURIK
0388.00	08/04/1958	0.096	0.096	100.000	25-029-024-24	HENNEPIN MN UNITED STATES	CONDEMNATION
	\$11,300.00	0.096	0.096	100.000			GEORGE & MARY GAMEC
0389.00	08/05/1958	0.100	0.100	100.000	25-029-024-31	HENNEPIN MN UNITED STATES	CONDEMNATION
	\$9,800.00	0.100	0.100	100.000			JOHN & MARY HARVANKO
0390.00	08/07/1958	0.056	0.056	100.000	25-029-024-24	HENNEPIN MN UNITED STATES	CONDEMNATION
	\$7,900.00	0.056	0.056	100.000			JULIA K. & GEORGE HLAVACIK
0391.00	08/11/1958	0.100	0.100	100.000	25-029-024-31	HENNEPIN MN UNITED STATES	CONDEMNATION
	\$9,000.00	0.100	0.100	100.000			MIKE ROLLINS
0392.00	08/11/1958	0.051	0.051	100.000	25-029-024-24	HENNEPIN MN UNITED STATES	CONDEMNATION
	\$6,800.00	0.051	0.051	100.000			JOANN J. & CHAUNCEY V. SCOTT
0393.00	08/14/1958	0.047	0.047	100.000	25-029-024-31	HENNEPIN MN UNITED STATES	CONDEMNATION
	\$7,300.00	0.047	0.047	100.000			LOUISE K. AKERMARK
0394.00	08/05/1958	0.080	0.080	100.000	25-029-024-31	HENNEPIN MN UNITED STATES	CONDEMNATION
	\$17,100.00	0.080	0.080	100.000			PETER TAYKALO, ET. AL.

* Asterisk reflects original acquisition cost before deduction

**UNIVERSITY OF MINNESOTA
PLANNING, SPACE, & REAL ESTATE
CURRENT LAND HOLDINGS BY CAMPUS
MINNEAPOLIS WEST BANK CAMPUS (MWB)**

Tract	Acquisition Date/ Cost	-----Surface / Mineral-----			Property ID Nbr	County/ State/ Country	How Acquired/ Previous Owner
		Current Net Acres	Gross Acres	Ownership%			
0395.00	08/19/1958	0.056	0.056	100.000	25-029-024-24	HENNEPIN MN UNITED STATES	CONDEMNATION
	\$6,900.00	0.056	0.056	100.000			STEVE JOHN & ANN C. OCEL
0396.00	08/22/1958	0.125	0.125	100.000	25-029-024-24	HENNEPIN MN UNITED STATES	CONDEMNATION
	\$13,500.00	0.125	0.125	100.000			GEORGE & ELIZABETH A. SCHUDA
0397.00	08/22/1958	0.056	0.056	100.000	25-029-024-24	HENNEPIN MN UNITED STATES	CONDEMNATION
	\$19,100.00	0.056	0.056	100.000			MIKE P. & EMILY MIKULAY ET.AL.
0398.00	08/22/1958	0.047	0.047	100.000	25-029-024-31	HENNEPIN MN UNITED STATES	CONDEMNATION
	\$11,300.00	0.047	0.047	100.000			NILES D. AND MYRTLE CAMPFIELD
0399.00	08/28/1958	0.128	0.155	100.000	25-029-024-23	HENNEPIN MN UNITED STATES	CONDEMNATION
	* \$7,200.00	0.128	0.155	100.000			JOAN E. BECKER
0400.00	08/26/1958	0.094	0.094	100.000	25-029-024-24	HENNEPIN MN UNITED STATES	CONDEMNATION
	\$6,300.00	0.094	0.094	100.000			MARY STOLAREK
0401.00	08/26/1958	0.118	0.118	100.000	25-029-024-31	HENNEPIN MN UNITED STATES	CONDEMNATION
	\$20,950.00	0.118	0.118	100.000			MARY KMETZ
0402.00	08/26/1958	0.101	0.101	100.000	25-029-024-23	HENNEPIN MN UNITED STATES	CONDEMNATION
	\$4,200.00	0.101	0.101	100.000			MILTON AND LEONE E. GRANQUIST
0403.00	08/28/1958	0.189	0.189	100.000	25-029-024-23	HENNEPIN MN UNITED STATES	CONDEMNATION
	\$28,000.00	0.189	0.189	100.000			ALBERT C. AND BELLE K. PRICE
0404.00	08/25/1958	0.067	0.067	100.000	25-029-024-24	HENNEPIN MN UNITED STATES	CONDEMNATION
	\$7,000.00	0.067	0.067	100.000			MAE LANDSBERGER, ET. AL.
0405.00	08/04/1958	0.050	0.104	100.000	25-029-024-24	HENNEPIN MN UNITED STATES	CONDEMNATION
	* \$6,800.00	0.104	0.104	100.000			CROON, NELSON, HEREIM ET AL
0406.00	08/29/1958	0.077	0.208	100.000	25-029-024-24	HENNEPIN MN UNITED STATES	CONDEMNATION
	* \$6,300.00	0.208	0.208	100.000			FRED BROCCO
0407.00	08/29/1958	0.200	0.200	100.000	25-029-024-31	HENNEPIN MN UNITED STATES	CONDEMNATION
	\$12,500.00	0.200	0.200	100.000			RUSH, ERICKSON, MOORE, CAMPION
0408.00	07/11/1958	0.025	0.025	100.000	25-029-024-24	HENNEPIN MN UNITED STATES	CONDEMNATION
	\$3,500.00	0.025	0.025	100.000			RUDOLPH L. AND LUELLA JOHNSON

* Asterisk reflects original acquisition cost before deduction

**UNIVERSITY OF MINNESOTA
PLANNING, SPACE, & REAL ESTATE
CURRENT LAND HOLDINGS BY CAMPUS
MINNEAPOLIS WEST BANK CAMPUS (MWB)**

Tract	Acquisition Date/ Cost	-----Surface / Mineral-----			Property ID Nbr	County/ State/ Country	How Acquired/ Previous Owner
		Current Net Acres	Gross Acres	Ownership%			
0409.00	09/05/1958	0.125	0.125	100.000	25-029-024-31	HENNEPIN MN UNITED STATES	CONDEMNATION JOHN & MARY YURIK
	\$9,900.00	0.125	0.125	100.000			
0410.00	08/30/1958	0.097	0.097	100.000	25-029-024-31	HENNEPIN MN UNITED STATES	CONDEMNATION LEO AND KUNEKUNDA SOCHACKI
	\$10,900.00	0.097	0.097	100.000			
0411.00	09/05/1958	0.051	0.051	100.000	25-029-024-24	HENNEPIN MN UNITED STATES	CONDEMNATION MARGARET JOHNSON
	\$6,250.00	0.051	0.051	100.000			
0412.00	09/09/1958	0.064	0.064	100.000	25-029-024-24	HENNEPIN MN UNITED STATES	CONDEMNATION CHARLES A. AND JULIA AXELSON
	\$5,700.00	0.064	0.064	100.000			
0413.00	07/31/1958	0.250	0.250	100.000	25-029-024-23	HENNEPIN MN UNITED STATES	CONDEMNATION JOHN & GERALDINE L. OKUBO
	\$8,800.00	0.250	0.250	100.000			
0414.00	10/01/1958	0.418	0.418	100.000	25-029-024-23	HENNEPIN MN UNITED STATES	CONDEMNATION GENERAL OUTDOOR ADVERTISING INC.
	\$18,000.00	0.418	0.418	100.000			
0415.00	09/15/1958	0.047	0.047	100.000	25-029-024-31	HENNEPIN MN UNITED STATES	CONDEMNATION LUCILLE E. AND NICK ZWEBER
	\$9,000.00	0.047	0.047	100.000			
0416.00	09/15/1958	0.065	0.065	100.000	25-029-024-31	HENNEPIN MN UNITED STATES	CONDEMNATION ROBERT C. AKERMARK
	\$5,100.00	0.065	0.065	100.000			
0417.00	09/17/1958	0.051	0.051	100.000	25-029-024-24	HENNEPIN MN UNITED STATES	CONDEMNATION VERL PHYLLIS UHLER
	\$4,800.00	0.051	0.051	100.000			
0418.00	09/12/1958	0.049	0.049	100.000	25-029-024-23	HENNEPIN MN UNITED STATES	CONDEMNATION EARL ANDERSON ET. AL.
	\$2,000.00	0.049	0.049	100.000			
0419.00	09/26/1958	0.046	0.051	100.000	25-029-024-24	HENNEPIN MN UNITED STATES	CONDEMNATION ANNA JENCURAK ESTATE
	* \$5,250.00	0.051	0.051	100.000			
0420.00	05/15/1959	0.500	0.500	100.000	25-029-024-24	HENNEPIN MN UNITED STATES	CONDEMNATION E. ROBERTS & S. COOPER
	\$25,000.00	0.500	0.500	100.000			
0421.00	10/07/1958	0.498	0.500	100.000	25-029-024-23	HENNEPIN MN UNITED STATES	CONDEMNATION WILLIAM LARSON, ET. AL.
	* \$30,025.00	0.498	0.500	100.000			
0422.00	07/02/1959	0.248	0.248	100.000	25-029-024-23	HENNEPIN MN UNITED STATES	CONDEMNATION LEWIS A. & FRED A. JACK
	\$83,200.00	0.248	0.248	100.000			

* Asterisk reflects original acquisition cost before deduction

**UNIVERSITY OF MINNESOTA
PLANNING, SPACE, & REAL ESTATE
CURRENT LAND HOLDINGS BY CAMPUS
MINNEAPOLIS WEST BANK CAMPUS (MWB)**

Tract	Acquisition Date/ Cost	-----Surface / Mineral-----			Property ID Nbr	County/ State/ Country	How Acquired/ Previous Owner
		Current Net Acres	Gross Acres	Ownership%			
0423.00	10/10/1958	0.114	0.114	100.000	25-029-024-24	HENNEPIN MN UNITED STATES	CONDEMNATION
	\$5,800.00	0.114	0.114	100.000			ORRIE & MARGARET GLAUVITZ
0424.00	10/22/1958	0.050	0.104	100.000	25-029-024-24	HENNEPIN MN UNITED STATES	CONDEMNATION
	* \$7,750.00	0.104	0.104	100.000			CECILIA JOHNSON
0425.00	08/06/1959	0.046	0.051	100.000	25-029-024-24	HENNEPIN MN UNITED STATES	CONDEMNATION
	* \$5,750.00	0.051	0.051	100.000			ESTATE OF MATHILDA JOHNSON
0426.00	10/31/1958	0.030	0.030	100.000	25-029-024-24	HENNEPIN MN UNITED STATES	CONDEMNATION
	\$4,000.00	0.030	0.030	100.000			LUCILLE B. PUTNAM
0427.00	10/28/1959	0.041	0.041	100.000	25-029-024-31	HENNEPIN MN UNITED STATES	CONDEMNATION
	\$5,500.00	0.041	0.041	100.000			ESTATE OF HARRY RUBENSTEIN
0429.00	10/17/1958	0.079	0.125	100.000	25-029-024-23	HENNEPIN MN UNITED STATES	CONDEMNATION
	* \$7,500.00	0.079	0.125	100.000			DONALD R. AND VIVIAN E. HANSON
0430.00	10/24/1958	0.074	0.074	100.000	25-029-024-23	HENNEPIN MN UNITED STATES	CONDEMNATION
	\$8,000.00	0.074	0.074	100.000			KENNETH & MYRA CAREY ET. AL.
0431.00	10/23/1958	0.091	0.091	100.000	25-029-024-23	HENNEPIN MN UNITED STATES	CONDEMNATION
	\$9,500.00	0.091	0.091	100.000			MARION & ORVILLE JORGENSON
0432.00	11/01/1958	0.061	0.061	100.000	25-029-024-23	HENNEPIN MN UNITED STATES	CONDEMNATION
	\$8,300.00	0.061	0.061	100.000			ELIZABETH VITA
0433.00	10/30/1958	0.071	0.125	100.000	25-029-024-23	HENNEPIN MN UNITED STATES	CONDEMNATION
	* \$7,500.00	0.071	0.125	100.000			PERRY AND GRACE H MOON PILLARS
0434.00	10/31/1958	0.125	0.125	100.000	25-029-024-23	HENNEPIN MN UNITED STATES	CONDEMNATION
	\$6,200.00	0.125	0.125	100.000			GRANT M. & PHYLLIS M. LARSON
0435.00	10/29/1958	0.038	0.038	100.000	25-029-024-23	HENNEPIN MN UNITED STATES	CONDEMNATION
	\$8,000.00	0.038	0.038	100.000			BIBIANO P. ANGELO
0436.00	10/28/1958	0.048	0.048	100.000	25-029-024-23	HENNEPIN MN UNITED STATES	CONDEMNATION
	\$10,300.00	0.048	0.048	100.000			VERNE A. & NORA E. POPEJOY
0437.00	10/30/1958	0.125	0.125	100.000	25-029-024-23	HENNEPIN MN UNITED STATES	CONDEMNATION
	\$9,200.00	0.125	0.125	100.000			HENRY ASCHIM

* Asterisk reflects original acquisition cost before deduction

UNIVERSITY OF MINNESOTA
PLANNING, SPACE, & REAL ESTATE
CURRENT LAND HOLDINGS BY CAMPUS
MINNEAPOLIS WEST BANK CAMPUS (MWB)

Tract	Acquisition Date/ Cost	-----Surface / Mineral-----			Property ID Nbr	County/ State/ Country	How Acquired/ Previous Owner
		Current Net Acres	Gross Acres	Ownership%			
0438.00	10/29/1958	0.125	0.125	100.000	25-029-024-23	HENNEPIN MN UNITED STATES	CONDEMNATION
	\$8,300.00	0.125	0.125	100.000			E.J. PECHAN & R.A. & G. HALLER
0439.00	11/06/1958	0.182	0.250	100.000	25-029-024-23	HENNEPIN MN UNITED STATES	CONDEMNATION
	* \$13,500.00	0.182	0.250	100.000			HERBERT P. & ELSIE M. SONDRALL
0440.00	11/03/1958	0.066	0.066	100.000	25-029-024-23	HENNEPIN MN UNITED STATES	PURCHASE
	\$10,200.00	0.066	0.066	100.000			MELVIN AND ANNIE FARRELL
0441.00	11/12/1958	0.129	0.129	100.000	25-029-024-23	HENNEPIN MN UNITED STATES	CONDEMNATION
	\$8,000.00	0.129	0.129	100.000			JOSEPH P. & ARVILLA E MOSCHINI
0442.00	11/12/1958	0.064	0.064	100.000	25-029-024-23	HENNEPIN MN UNITED STATES	CONDEMNATION
	\$9,000.00	0.064	0.064	100.000			JOSEPH P. & ARVILLA E MOSCHINI
0443.00	11/20/1958	0.125	0.125	100.000	25-029-024-23	HENNEPIN MN UNITED STATES	CONDEMNATION
	\$13,500.00	0.125	0.125	100.000			KONSTANTIN AND REGINA KALLAS
0444.00	11/12/1958	0.125	0.125	100.000	25-029-024-23	HENNEPIN MN UNITED STATES	CONDEMNATION
	\$10,000.00	0.125	0.125	100.000			LAWRENCE F. & VIVIAN A. SARFF
0445.00	11/12/1958	0.125	0.125	100.000	25-029-024-23	HENNEPIN MN UNITED STATES	CONDEMNATION
	\$7,800.00	0.125	0.125	100.000			HANS & JENNIE GILBERTSON
0446.00	11/10/1958	0.091	0.091	100.000	25-029-024-23	HENNEPIN MN UNITED STATES	CONDEMNATION
	\$9,000.00	0.091	0.091	100.000			HELMER AND ELSIE M. MOHN
0447.00	11/07/1958	0.055	0.055	100.000	25-029-024-23	HENNEPIN MN UNITED STATES	CONDEMNATION
	\$7,250.00	0.055	0.055	100.000			BESNER, GULINSON, OLSON ET AL
0448.00	11/12/1958	0.095	0.095	100.000	25-029-024-23	HENNEPIN MN UNITED STATES	CONDEMNATION
	\$11,200.00	0.095	0.095	100.000			ARTHUR E. AND MARGARET C. FOSS
0450.00	11/12/1958	0.042	0.042	100.000	25-029-024-23	HENNEPIN MN UNITED STATES	CONDEMNATION
	\$6,200.00	0.042	0.042	100.000			REGINA R. AND LEONA N MITCHELL
0451.00	10/28/1958	0.125	0.125	100.000	25-029-024-23	HENNEPIN MN UNITED STATES	CONDEMNATION
	\$11,500.00	0.125	0.125	100.000			DOROTHY E. MATSON
0452.00	11/28/1958	0.093	0.106	100.000	25-029-024-23	HENNEPIN MN UNITED STATES	CONDEMNATION
	* \$10,500.00	0.093	0.106	100.000			WILLARD E. & VERONA G. VETSCH

* Asterisk reflects original acquisition cost before deduction

**UNIVERSITY OF MINNESOTA
PLANNING, SPACE, & REAL ESTATE
CURRENT LAND HOLDINGS BY CAMPUS
MINNEAPOLIS WEST BANK CAMPUS (MWB)**

Tract	Acquisition Date/ Cost	-----Surface / Mineral-----			Property ID Nbr	County/ State/ Country	How Acquired/ Previous Owner
		Current Net Acres	Gross Acres	Ownership%			
0453.00	10/29/1958	0.054	0.112	100.000	25-029-024-23	HENNEPIN	CONDEMNATION
	* \$13,000.00	0.054	0.112	100.000		MN UNITED STATES	LEO G. AND LAVINE PICKERIGN
0454.00	06/28/1958	0.250	0.250	100.000	25-029-024-23	HENNEPIN	CONDEMNATION
	\$12,500.00	0.250	0.250	100.000		MN UNITED STATES	LIEF AND NELLIE DALBY
0455.00	11/05/1958	0.061	0.061	100.000	25-029-024-23	HENNEPIN	CONDEMNATION
	\$3,000.00	0.061	0.061	100.000		MN UNITED STATES	ROBERT B. ROYER
0456.00	11/17/1958	0.093	0.114	100.000	25-029-024-23	HENNEPIN	CONDEMNATION
	* \$8,500.00	0.093	0.114	100.000		MN UNITED STATES	MYKOLA AND NATHALIA POLEC
0457.00	12/04/1958	0.091	0.091	100.000	25-029-024-23	HENNEPIN	CONDEMNATION
	\$5,700.00	0.091	0.091	100.000		MN UNITED STATES	MIKAL E. & MARGARET SALTVEIT
0458.00	01/27/1959	0.125	0.125	100.000	25-029-024-23	HENNEPIN	CONDEMNATION
	\$7,575.00	0.125	0.125	100.000		MN UNITED STATES	CLAYTON AND SHIRLEY HAMIL
0459.00	01/27/1959	0.125	0.125	100.000	25-029-024-23	HENNEPIN	CONDEMNATION
	\$11,300.00	0.125	0.125	100.000		MN UNITED STATES	L. S. AND ESTHER M. STOCKNESS
0460.00	01/27/1959	0.125	0.125	100.000	25-029-024-23	HENNEPIN	CONDEMNATION
	\$8,075.00	0.125	0.125	100.000		MN UNITED STATES	LLOOD H. AND VICTORIA PALMER
0461.00	01/27/1959	0.183	0.183	100.000	25-029-024-23	HENNEPIN	CONDEMNATION
	\$8,650.00	0.183	0.183	100.000		MN UNITED STATES	DANIEL AND AGNES M. BARTKO
0462.00	01/27/1959	0.125	0.125	100.000	25-029-024-23	HENNEPIN	CONDEMNATION
	\$13,350.00	0.125	0.125	100.000		MN UNITED STATES	IHOR, HALYNA, JOSEF PRODANIUK
0463.00	12/10/1958	0.061	0.061	100.000	25-029-024-23	HENNEPIN	CONDEMNATION
	\$8,300.00	0.061	0.061	100.000		MN UNITED STATES	GLADYS NELSON, DARREL HARMON
0464.00	11/29/1958	0.061	0.061	100.000	25-029-024-23	HENNEPIN	CONDEMNATION
	\$9,500.00	0.061	0.061	100.000		MN UNITED STATES	GEORGE PIRICH
0465.00	12/09/1958	0.096	0.096	100.000	25-029-024-23	HENNEPIN	CONDEMNATION
	\$8,600.00	0.096	0.096	100.000		MN UNITED STATES	MARY MICHALIK
0466.00	01/27/1959	0.067	0.067	100.000	25-029-024-23	HENNEPIN	CONDEMNATION
	\$8,600.00	0.067	0.067	100.000		MN UNITED STATES	MIKE AND MARY R. KISSELL

* Asterisk reflects original acquisition cost before deduction

**UNIVERSITY OF MINNESOTA
PLANNING, SPACE, & REAL ESTATE
CURRENT LAND HOLDINGS BY CAMPUS
MINNEAPOLIS WEST BANK CAMPUS (MWB)**

Tract	Acquisition Date/ Cost	-----Surface / Mineral-----			Property ID Nbr	County/ State/ Country	How Acquired/ Previous Owner
		Current Net Acres	Gross Acres	Ownership%			
0467.00	12/12/1958	0.043	0.043	100.000	25-029-024-23	HENNEPIN MN UNITED STATES	PURCHASE
	\$2,500.00	0.043	0.043	100.000			ARTHUR C. AND IDA R. MITCHELL
0468.00	12/15/1958	0.082	0.082	100.000	25-029-024-23	HENNEPIN MN UNITED STATES	CONDEMNATION
	\$10,600.00	0.082	0.082	100.000			ALFRED TORKELSON, ET. AL.
0469.00	01/27/1959	0.061	0.061	100.000	25-029-024-23	HENNEPIN MN UNITED STATES	CONDEMNATION
	\$9,100.00	0.061	0.061	100.000			FLORENCE E. WATKINS
0470.00	12/22/1958	0.250	0.250	100.000	25-029-024-23	HENNEPIN MN UNITED STATES	CONDEMNATION
	\$16,200.00	0.250	0.250	100.000			ARNOLD KOWALKE, MELBA CLEMENTS
0471.01	12/09/1958	0.325	0.616	100.000	25-029-024-24	HENNEPIN MN UNITED STATES	PURCHASE
	* \$10,726.80	0.433	0.616	100.000			PENN-O-TEX OIL CORPORATION
0472.00	06/24/1959	0.250	0.250	100.000	25-029-024-23	HENNEPIN MN UNITED STATES	CONDEMNATION
	\$26,500.00	0.250	0.250	100.000			JOSEPH & DOROTHY SELTZER
0473.00	01/31/1959	0.042	0.042	100.000	25-029-024-23	HENNEPIN MN UNITED STATES	CONDEMNATION
	\$10,300.00	0.042	0.042	100.000			ELIZABETH STOESZ
0474.00	02/25/1959	0.118	0.136	100.000	25-029-024-23	HENNEPIN MN UNITED STATES	CONDEMNATION
	* \$8,650.00	0.118	0.136	100.000			DAVID SINCLAIR
0475.00	01/31/1959	0.129	0.129	100.000	25-029-024-23	HENNEPIN MN UNITED STATES	CONDEMNATION
	\$19,200.00	0.129	0.129	100.000			SHILOH TEMPLE
0476.00	01/26/1959	0.125	0.125	100.000	25-029-024-23	HENNEPIN MN UNITED STATES	CONDEMNATION
	\$9,500.00	0.125	0.125	100.000			WILLIAM S. & LORRAINE NOVIKY
0477.00	02/05/1959	0.125	0.125	100.000	25-029-024-23	HENNEPIN MN UNITED STATES	CONDEMNATION
	\$12,750.00	0.125	0.125	100.000			DIDRICK J. ORFIELD ET AL
0478.00	02/06/1959	0.125	0.125	100.000	25-029-024-23	HENNEPIN MN UNITED STATES	CONDEMNATION
	\$8,000.00	0.125	0.125	100.000			ELBERT AND HARRIET PENDERGRASS
0479.00	02/04/1959	0.061	0.061	100.000	25-029-024-23	HENNEPIN MN UNITED STATES	CONDEMNATION
	\$8,000.00	0.061	0.061	100.000			SIDNEY M. BUCKLAND
0480.00	02/03/1959	0.125	0.125	100.000	25-029-024-23	HENNEPIN MN UNITED STATES	CONDEMNATION
	\$9,000.00	0.125	0.125	100.000			OSCAR ANDREW CARLSON

* Asterisk reflects original acquisition cost before deduction

**UNIVERSITY OF MINNESOTA
PLANNING, SPACE, & REAL ESTATE
CURRENT LAND HOLDINGS BY CAMPUS
MINNEAPOLIS WEST BANK CAMPUS (MWB)**

Tract	Acquisition Date/ Cost	-----Surface / Mineral-----			Property ID Nbr	County/ State/ Country	How Acquired/ Previous Owner
		Current Net Acres	Gross Acres	Ownership%			
0481.00	02/18/1959	0.125	0.125	100.000	25-029-024-23	HENNEPIN MN UNITED STATES	CONDEMNATION LOUIS & ROSALIE KEMLING
	\$12,250.00	0.125	0.125	100.000			
0482.00	03/06/1959	0.125	0.125	100.000	25-029-024-23	HENNEPIN MN UNITED STATES	CONDEMNATION JOHN A., WALTER J & ANNE SABOL
	\$9,250.00	0.125	0.125	100.000			
0483.00	07/31/1959	0.250	0.250	100.000	25-029-024-23	HENNEPIN MN UNITED STATES	PURCHASE ESTHER FREIER, MORRIS FREIER
	\$14,250.00	0.250	0.250	100.000			
0486.00	11/20/1959	0.859	1.889	100.000	25-029-024-22	HENNEPIN MN UNITED STATES	PURCHASE MINNEAPOLIS GAS COMPANY
	* \$1.00	0.859	1.889	100.000			
0493.00	02/16/1961	0.062	0.062	100.000	25-029-024-31	HENNEPIN MN UNITED STATES	PURCHASE ESTATE OF MARGARET J PETERSEN
	\$2,900.00	0.062	0.062	100.000			
0494.00	03/25/1961	0.107	0.107	100.000	25-029-024-22	HENNEPIN MN UNITED STATES	PURCHASE RICHARD A. AND DARLENE PEINE
	\$8,000.00	0.107	0.107	100.000			
0500.00	11/10/1961	0.052	0.052	100.000	25-029-024-23	HENNEPIN MN UNITED STATES	PURCHASE CARL O. AND CAROLYN F. WARP
	\$9,000.00	0.052	0.052	100.000			
0504.00	06/29/1962	0.621	0.621	100.000	25-029-024-23	HENNEPIN MN UNITED STATES	PURCHASE LOUISE D. HENDRICKS
	\$32,300.00	0.621	0.621	100.000			
0508.00	12/27/1962	0.250	0.250	100.000	25-029-024-23	HENNEPIN MN UNITED STATES	PURCHASE SAMUEL A. AND HELEN POPEJOY
	\$11,500.00	0.250	0.250	100.000			
0509.00	12/28/1962	0.024	0.315	100.000	25-029-024-21	HENNEPIN MN UNITED STATES	PURCHASE GENERAL OUTDOOR REALTY CORP.
	* \$9,500.00	0.315	0.315	100.000			
0510.00	04/05/1963	0.094	0.094	100.000	25-029-024-32	HENNEPIN MN UNITED STATES	PURCHASE JOHN CARL & FLORENCE MARY SOVA
	\$10,000.00	0.094	0.094	100.000			
0511.00	03/14/1963	0.157	0.157	100.000	25-029-024-32	HENNEPIN MN UNITED STATES	PURCHASE DAVID O. HANSEN
	\$17,125.00	0.157	0.157	100.000			
0518.00	06/12/1963	0.250	0.250	100.000	25-029-024-32	HENNEPIN MN UNITED STATES	PURCHASE ELDON T. & ELEANORE TORGERSON
	\$16,000.00	0.250	0.250	100.000			
0528.00	08/19/1963	0.063	0.063	100.000	25-029-024-32	HENNEPIN MN UNITED STATES	PURCHASE FRED N. LEITZMAN
	\$4,000.00	0.063	0.063	100.000			

* Asterisk reflects original acquisition cost before deduction

UNIVERSITY OF MINNESOTA
PLANNING, SPACE, & REAL ESTATE
CURRENT LAND HOLDINGS BY CAMPUS
MINNEAPOLIS WEST BANK CAMPUS (MWB)

Tract	Acquisition Date/ Cost	-----Surface / Mineral-----			Property ID Nbr	County/ State/ Country	How Acquired/ Previous Owner
		Current Net Acres	Gross Acres	Ownership%			
0530.00	10/02/1963	0.134	0.134	100.000	25-029-024-23	HENNEPIN MN UNITED STATES	PURCHASE
	\$22,350.00	0.134	0.134	100.000			WILLIAM F. KUETHER
0531.00	10/18/1963	0.063	0.063	100.000	25-029-024-23	HENNEPIN MN UNITED STATES	PURCHASE
	\$7,000.00	0.063	0.063	100.000			RICHARD S. & DONNA M. SISSON
0534.00	11/04/1963	0.053	0.053	100.000	25-029-024-32	HENNEPIN MN UNITED STATES	PURCHASE
	\$6,500.00	0.053	0.053	100.000			DOROTHY B. DOBIE
0539.00	12/18/1963	0.109	0.109	100.000	25-029-024-23	HENNEPIN MN UNITED STATES	PURCHASE
	\$15,950.00	0.109	0.109	100.000			FRANK AND ELIZABETH LIPOVSKY
0542.00	12/26/1963	0.142	0.142	100.000	25-029-024-23	HENNEPIN MN UNITED STATES	PURCHASE
	\$8,800.00	0.142	0.142	100.000			GEORGE & CLARA THOMSON DANKO
0543.00	12/26/1963	0.063	0.063	100.000	25-029-024-32	HENNEPIN MN UNITED STATES	PURCHASE
	\$12,500.00	0.063	0.063	100.000			FREDERICK C. & ADELIN O.MARTY
0544.00	12/26/1963	0.061	0.061	100.000	25-029-024-23	HENNEPIN MN UNITED STATES	PURCHASE
	\$9,375.00	0.061	0.061	100.000			MANLEY A AND CHARLOTTE G OLSEN
0545.00	12/26/1963	0.144	0.144	100.000	25-029-024-22	HENNEPIN MN UNITED STATES	PURCHASE
	\$12,825.00	0.144	0.144	100.000			FRANK PAUL & FRIEDA C. KOPECEK
0546.00	12/30/1963	0.170	0.170	100.000	25-029-024-23	HENNEPIN MN UNITED STATES	PURCHASE
	\$12,200.00	0.170	0.170	100.000			OSCAR E. AND MARGARET STENHOLM
0547.00	12/30/1963	0.250	0.250	100.000	25-029-024-23	HENNEPIN MN UNITED STATES	PURCHASE
	\$14,310.00	0.250	0.250	100.000			RUSSELL AND AMY TURNER
0549.00	03/19/1964	0.175	0.175	100.000	25-029-024-31	HENNEPIN MN UNITED STATES	PURCHASE
	\$27,250.00	0.175	0.175	100.000			MAXINE CARLSON KING
0551.00	04/01/1964	0.086	0.086	100.000	25-029-024-31	HENNEPIN MN UNITED STATES	PURCHASE
	\$12,000.00	0.086	0.086	100.000			RALPH M & CORA E WILLIAMSON
0552.00	03/22/1964	0.144	0.144	100.000	25-029-024-31	HENNEPIN MN UNITED STATES	PURCHASE
	\$9,540.00	0.144	0.144	100.000			EUGENE & DOROTHY GLUEK ET AL
0553.00	05/11/1964	0.068	0.068	100.000	25-029-024-32	HENNEPIN MN UNITED STATES	PURCHASE
	\$6,250.00	0.068	0.068	100.000			JAMES L AND GERALDINE L RERAT

**UNIVERSITY OF MINNESOTA
PLANNING, SPACE, & REAL ESTATE
CURRENT LAND HOLDINGS BY CAMPUS
MINNEAPOLIS WEST BANK CAMPUS (MWB)**

Tract	Acquisition Date/ Cost	-----Surface / Mineral-----			Property ID Nbr	County/ State/ Country	How Acquired/ Previous Owner
		Current Net Acres	Gross Acres	Ownership%			
0554.01	09/01/1964	0.041	0.041	100.000	25-029-024-23	HENNEPIN MN UNITED STATES	CONDEMNATION
	\$7,700.00	0.041	0.041	100.000			EMIL C. TUSETH
0554.02	04/07/1966	0.118	0.118	100.000	25-029-024-23	HENNEPIN MN UNITED STATES	CONDEMNATION
	\$11,280.00	0.118	0.118	100.000			MARY AARON
0554.03	08/13/1965	0.076	0.076	100.000	25-029-024-23	HENNEPIN MN UNITED STATES	CONDEMNATION
	\$5,852.95	0.076	0.076	100.000			CHARLES BASTIS
0554.04	06/22/1964	0.081	0.081	100.000	25-029-024-23	HENNEPIN MN UNITED STATES	CONDEMNATION
	\$6,622.00	0.081	0.081	100.000			OLIVIA LILJA
0554.05	06/08/1964	0.186	0.210	100.000	25-029-024-23	HENNEPIN MN UNITED STATES	CONDEMNATION
	* \$23,688.00	0.186	0.210	100.000			LOUISE HENDRICKS
0554.06	06/04/1964	0.029	0.050	100.000	25-029-024-23	HENNEPIN MN UNITED STATES	CONDEMNATION
	* \$3,813.00	0.029	0.050	100.000			GUSTAF A. PETERSON
0554.07	06/04/1964	0.055	0.070	100.000	25-029-024-23	HENNEPIN MN UNITED STATES	CONDEMNATION
	* \$897.00	0.055	0.070	100.000			CORNEL E. HAUGE
0555.00	10/29/1964	0.019	0.019	100.000	25-029-024-32	HENNEPIN MN UNITED STATES	PURCHASE
	\$5,250.00	0.019	0.019	100.000			GORDON AND HELEN SAMUELSON
0558.00	07/06/1964	0.063	0.063	100.000	25-029-024-32	HENNEPIN MN UNITED STATES	PURCHASE
	\$7,000.00	0.063	0.063	100.000			ANNA SADLAK
0559.00	07/06/1964	0.063	0.063	100.000	25-029-024-32	HENNEPIN MN UNITED STATES	PURCHASE
	\$9,500.00	0.063	0.063	100.000			LEONARD AND T. MAE SEDLOCK
0564.00	08/06/1964	0.119	0.119	100.000	25-029-024-32	HENNEPIN MN UNITED STATES	PURCHASE
	\$11,000.00	0.119	0.119	100.000			JOSEPH PAUL DEASON
0566.00	07/24/1964	0.866	0.866	100.000	25-029-024-22	HENNEPIN MN UNITED STATES	PURCHASE
	\$225,000.00	0.866	0.866	100.000			GENERAL OUTDOOR ADVERTISING CO
0571.00	11/02/1964	0.075	0.075	100.000	25-029-024-32	HENNEPIN MN UNITED STATES	PURCHASE
	\$7,050.00	0.075	0.075	100.000			LEO A. AND CORA L. HOLSCHER
0572.01	06/24/1964	0.068	0.068	100.000	25-029-024-23	HENNEPIN MN UNITED STATES	CONDEMNATION
	\$10,400.00	0.068	0.068	100.000			MILDRED JOHNSON ET AL

* Asterisk reflects original acquisition cost before deduction

UNIVERSITY OF MINNESOTA
PLANNING, SPACE, & REAL ESTATE
CURRENT LAND HOLDINGS BY CAMPUS
MINNEAPOLIS WEST BANK CAMPUS (MWB)

Tract	Acquisition Date/ Cost	-----Surface / Mineral-----			Property ID Nbr	County/ State/ Country	How Acquired/ Previous Owner
		Current Net Acres	Gross Acres	Ownership%			
0572.02	06/13/1964	0.148	0.148	100.000	25-029-024-23	HENNEPIN MN UNITED STATES	CONDEMNATION
	\$10,275.00	0.148	0.148	100.000			LLOYD L. WALKER
0572.03	06/13/1964	0.102	0.102	100.000	25-029-024-23	HENNEPIN MN UNITED STATES	CONDEMNATION
	\$10,000.00	0.102	0.102	100.000			DALLAS LUNDQUIST
0572.04	06/13/1964	0.056	0.056	100.000	25-029-024-23	HENNEPIN MN UNITED STATES	CONDEMNATION
	\$4,600.00	0.056	0.056	100.000			MILDRED JOHNSON ET AL
0572.05	06/13/1964	0.069	0.069	100.000	25-029-024-23	HENNEPIN MN UNITED STATES	CONDEMNATION
	\$16,800.00	0.069	0.069	100.000			ORVIN N. AND VIVIAN BACKVOLD
0572.06	08/05/1966	0.149	0.149	100.000	25-029-024-31	HENNEPIN MN UNITED STATES	CONDEMNATION
	\$15,500.00	0.149	0.149	100.000			GERALD O. RYAN
0572.07	06/13/1964	0.141	0.141	100.000	25-029-024-23	HENNEPIN MN UNITED STATES	CONDEMNATION
	\$18,000.00	0.141	0.141	100.000			HENRY J. AND DRUELLA L. KADAS
0574.00	11/10/1964	0.069	0.069	100.000	25-029-024-22	HENNEPIN MN UNITED STATES	PURCHASE
	\$5,125.00	0.069	0.069	100.000			WILLIAM S. & IRENE V. HURLEY
0577.00	12/31/1964	0.043	0.043	100.000	25-029-024-31	HENNEPIN MN UNITED STATES	PURCHASE
	\$9,000.00	0.043	0.043	100.000			JOHN T. HRUBY, ET. AL.
0578.00	12/23/1964	0.046	0.046	100.000	25-029-024-32	HENNEPIN MN UNITED STATES	PURCHASE
	\$9,125.00	0.046	0.046	100.000			RALPH M. WILLIAMSON
0581.00	05/12/1965	0.051	0.051	100.000	25-029-024-32	HENNEPIN MN UNITED STATES	PURCHASE
	\$10,425.00	0.051	0.051	100.000			ALBIN AND ESTHER ANDERSON
0583.00	08/04/1965	0.125	0.125	100.000	25-029-024-32	HENNEPIN MN UNITED STATES	PURCHASE
	\$11,250.00	0.125	0.125	100.000			MICHAEL AND MARGARET KISSEL
0584.00	08/06/1965	0.125	0.125	100.000	25-029-024-31	HENNEPIN MN UNITED STATES	PURCHASE
	\$12,625.00	0.125	0.125	100.000			EDMUND J. CARROW
0585.00	08/20/1965	0.042	0.042	100.000	25-029-024-31	HENNEPIN MN UNITED STATES	PURCHASE
	\$9,250.00	0.042	0.042	100.000			HELGA D. WILLSON
0586.00	09/07/1965	0.024	0.024	100.000	25-029-024-22	HENNEPIN MN UNITED STATES	PURCHASE
	\$4,500.00	0.024	0.024	100.000			FRANCIS B. AND BETTY SCHWARTZ

**UNIVERSITY OF MINNESOTA
PLANNING, SPACE, & REAL ESTATE
CURRENT LAND HOLDINGS BY CAMPUS
MINNEAPOLIS WEST BANK CAMPUS (MWB)**

Tract	Acquisition Date/ Cost	-----Surface / Mineral-----			Property ID Nbr	County/ State/ Country	How Acquired/ Previous Owner
		Current Net Acres	Gross Acres	Ownership%			
0587.00	09/27/1965	0.125	0.125	100.000	25-029-024-32	HENNEPIN MN UNITED STATES	PURCHASE
	\$12,050.00	0.125	0.125	100.000			ALFRED AND ELNA M. ALBERTSON
0588.00	10/15/1965	0.045	0.045	100.000	25-029-024-31	HENNEPIN MN UNITED STATES	PURCHASE
	\$16,750.00	0.045	0.045	100.000			ADELIN M. ILSTRUP
0590.00	10/26/1965	0.141	0.141	100.000	25-029-024-23	HENNEPIN MN UNITED STATES	PURCHASE
	\$11,250.00	0.141	0.141	100.000			PETER AND CATHRYN TAYKALO
0592.00	11/10/1965	0.041	0.041	100.000	25-029-024-32	HENNEPIN MN UNITED STATES	PURCHASE
	\$8,500.00	0.041	0.041	100.000			MARK AND A. RUTH IRWIN
0593.00	10/28/1965	0.076	0.076	100.000	25-029-024-31	HENNEPIN MN UNITED STATES	PURCHASE
	\$8,625.00	0.076	0.076	100.000			GEORGE AND JOSEPHINE KISSELL
0596.00	11/30/1965	1.250	1.250	100.000	25-029-024-23	HENNEPIN MN UNITED STATES	PURCHASE
	\$120,000.00	1.250	1.250	100.000			SPECIAL SCHOOL DISTRICT NO. 1
0598.01	04/15/1966	0.125	0.125	100.000	25-029-024-31	HENNEPIN MN UNITED STATES	CONDEMNATION
	\$14,500.00	0.125	0.125	100.000			JOHN S. KOBLAS
0598.02	04/15/1966	0.125	0.125	100.000	25-029-024-31	HENNEPIN MN UNITED STATES	CONDEMNATION
	\$10,375.00	0.125	0.125	100.000			JOHN S. KOBLAS
0598.03	04/28/1966	0.034	0.034	100.000	25-029-024-31	HENNEPIN MN UNITED STATES	CONDEMNATION
	\$13,125.00	0.034	0.034	100.000			EDWARD WATROBA
0598.04	04/18/1966	0.083	0.083	100.000	25-029-024-31	HENNEPIN MN UNITED STATES	CONDEMNATION
	\$13,000.00	0.083	0.083	100.000			JOHN A. POLANCE
0598.05	06/06/1966	0.185	0.185	100.000	25-029-024-31	HENNEPIN MN UNITED STATES	CONDEMNATION
	\$19,350.00	0.185	0.185	100.000			FAIRVIEW HOSPITAL ASSOCIATION
0598.06	04/15/1966	0.116	0.116	100.000	25-029-024-31	HENNEPIN MN UNITED STATES	CONDEMNATION
	\$25,750.00	0.116	0.116	100.000			ELWOOD W. WIDMARK
0598.07	06/20/1966	0.138	0.138	100.000	25-029-024-31	HENNEPIN MN UNITED STATES	CONDEMNATION
	\$16,500.00	0.138	0.138	100.000			CAMILLE MAYER
0598.08	06/22/1966	0.046	0.061	100.000	25-029-024-23	HENNEPIN MN UNITED STATES	CONDEMNATION
	* \$5,250.00	0.046	0.061	100.000			EDGAR S. STEELE

* Asterisk reflects original acquisition cost before deduction

**UNIVERSITY OF MINNESOTA
PLANNING, SPACE, & REAL ESTATE
CURRENT LAND HOLDINGS BY CAMPUS
MINNEAPOLIS WEST BANK CAMPUS (MWB)**

Tract	Acquisition Date/ Cost	-----Surface / Mineral-----			Property ID Nbr	County/ State/ Country	How Acquired/ Previous Owner
		Current Net Acres	Gross Acres	Ownership%			
0599.01	08/15/1966 \$19,400.00	0.283 0.283	0.283 0.283	100.000 100.000	25-029-024-31	HENNEPIN MN UNITED STATES	PURCHASE CITY OF MINNEAPOLIS
0602.00	02/25/1966 \$10,750.00	0.160 0.160	0.160 0.160	100.000 100.000	25-029-024-31	HENNEPIN MN UNITED STATES	PURCHASE NAEGLE OUTDOOR ADV. COMPANY
0609.00	07/06/1966 \$16,250.00	0.081 0.081	0.081 0.081	100.000 100.000	25-029-024-22	HENNEPIN MN UNITED STATES	PURCHASE MELVIN C. & MYRNA GREGERSON
0610.00	07/12/1966 \$29,919.00	0.176 0.176	0.176 0.176	100.000 100.000	25-029-024-32	HENNEPIN MN UNITED STATES	PURCHASE ELEANOR BERNICE ANDERSEN
0626.00	09/14/1966 \$11,000.00	0.125 0.125	0.125 0.125	100.000 100.000	25-029-024-32	HENNEPIN MN UNITED STATES	PURCHASE EDWIN AND LILLIAN K. BURSETH
0627.00	10/19/1966 \$12,250.00	0.144 0.144	0.144 0.144	100.000 100.000	25-029-024-22	HENNEPIN MN UNITED STATES	PURCHASE JOSEPH F. AND THEODORA KEPPEL
0631.00	10/14/1966 \$10,050.00	0.063 0.063	0.063 0.063	100.000 100.000	25-029-024-32	HENNEPIN MN UNITED STATES	PURCHASE MARY A. ROBLE
0633.00	11/21/1966 \$48,000.00	0.136 0.136	0.136 0.136	100.000 100.000	25-029-024-31	HENNEPIN MN UNITED STATES	PURCHASE HARRY AND MARIE FUERSTENBERG
0634.01	10/14/1966 \$36,850.00	0.289 0.289	0.289 0.289	100.000 100.000	25-029-024-22	HENNEPIN MN UNITED STATES	PURCHASE STRITE-ANDERSON MFG. COMPANY
0634.02	12/14/1966 \$16,850.00	0.144 0.144	0.144 0.144	100.000 100.000	25-029-024-22	HENNEPIN MN UNITED STATES	PURCHASE RUTH M. ANDERSON
0635.00	12/09/1966 \$7,375.00	0.038 0.038	0.038 0.038	100.000 100.000	25-029-024-32	HENNEPIN MN UNITED STATES	PURCHASE SHELDON LEHMANN & ALVIN TRYGGESETH ET AL
0636.00	12/30/1966 \$43,000.00	0.177 0.177	0.177 0.177	100.000 100.000	25-029-024-31	HENNEPIN MN UNITED STATES	PURCHASE THOMAS AND KATHRYN FRIEL
0639.00	07/18/1967 \$29,000.00	0.216 0.216	0.216 0.216	100.000 100.000	25-029-024-22	HENNEPIN MN UNITED STATES	CONDEMNATION FLOYD E. AND MILDRED I. OLSEN
0640.00	04/13/1967 \$20,500.00	0.152 0.152	0.152 0.152	100.000 100.000	25-029-024-23	HENNEPIN MN UNITED STATES	PURCHASE SOCIAL SETTLEMENT ASSOCIATION

**UNIVERSITY OF MINNESOTA
PLANNING, SPACE, & REAL ESTATE
CURRENT LAND HOLDINGS BY CAMPUS
MINNEAPOLIS WEST BANK CAMPUS (MWB)**

Tract	Acquisition Date/ Cost	-----Surface / Mineral-----			Property ID Nbr	County/ State/ Country	How Acquired/ Previous Owner
		Current Net Acres	Gross Acres	Ownership%			
0642.01	08/11/1967	0.175	0.175	100.000	25-029-024-32	HENNEPIN MN UNITED STATES	CONDEMNATION SIDNEY AMES & LEONARD AIZMAN
	\$36,600.00	0.175	0.175	100.000			
0642.02	09/12/1966	0.320	0.320	100.000	25-029-024-22	HENNEPIN MN UNITED STATES	PURCHASE KAPLAN-WOLFSON ET AL
	\$34,800.00	0.320	0.320	100.000			
0644.00	06/22/1967	0.038	0.038	100.000	25-029-024-32	HENNEPIN MN UNITED STATES	PURCHASE JOHN N. AND ANNA Z. RUSHFORD
	\$6,000.00	0.038	0.038	100.000			
0645.00	08/10/1967	0.158	0.158	100.000	25-029-024-31	HENNEPIN MN UNITED STATES	PURCHASE CITY OF MINNEAPOLIS
	\$15,150.00	0.158	0.158	100.000			
0646.00	06/30/1967	0.104	0.104	100.000	25-029-024-22	HENNEPIN MN UNITED STATES	PURCHASE RAPHAEL C. SAVAGE
	\$10,250.00	0.104	0.104	100.000			
0647.00	07/06/1967	0.144	0.144	100.000	25-029-024-22	HENNEPIN MN UNITED STATES	PURCHASE SUSAN MADURA
	\$18,000.00	0.144	0.144	100.000			
0648.00	08/29/1967	0.289	0.289	100.000	25-029-024-22	HENNEPIN MN UNITED STATES	PURCHASE WALLACE W. & LUCRETIA ORFIELD
	\$54,500.00	0.289	0.289	100.000			
0649.00	08/30/1967	0.071	0.071	100.000	25-029-024-22	HENNEPIN MN UNITED STATES	PURCHASE MARY GYORFI
	\$9,325.00	0.071	0.071	100.000			
0651.00	09/07/1967	0.097	0.097	100.000	25-029-024-31	HENNEPIN MN UNITED STATES	PURCHASE AUGSBURG COLLEGE
	\$51,250.00	0.097	0.097	100.000			
0654.00	09/28/1967	0.038	0.038	100.000	25-029-024-22	HENNEPIN MN UNITED STATES	PURCHASE WALLACE AND ANITA LOKENSGARD
	\$6,300.00	0.038	0.038	100.000			
0655.00	10/16/1967	0.115	0.115	100.000	25-029-024-23	HENNEPIN MN UNITED STATES	PURCHASE SUZANNE S. MORRILL
	\$14,050.00	0.115	0.115	100.000			
0656.00	12/19/1967	0.042	0.042	100.000	25-029-024-32	HENNEPIN MN UNITED STATES	PURCHASE FEEHAM INVESTMENT COMPANY
	\$17,600.00	0.042	0.042	100.000			
0658.00	12/22/1967	0.225	0.225	100.000	25-029-024-22	HENNEPIN MN UNITED STATES	PURCHASE NAPOLEON H. AND ALICE E GEROUX
	\$50,500.00	0.225	0.225	100.000			
0660.00	12/28/1967	0.347	0.347	100.000	25-029-024-23	HENNEPIN MN UNITED STATES	PURCHASE ELSIE AND HERBERT ANDERSON
	\$77,500.00	0.347	0.347	100.000			

UNIVERSITY OF MINNESOTA
PLANNING, SPACE, & REAL ESTATE
CURRENT LAND HOLDINGS BY CAMPUS
MINNEAPOLIS WEST BANK CAMPUS (MWB)

Tract	Acquisition Date/ Cost	-----Surface / Mineral-----			Property ID Nbr	County/ State/ Country	How Acquired/ Previous Owner
		Current Net Acres	Gross Acres	Ownership%			
0661.00	12/22/1967	0.062	0.062	100.000	25-029-024-31	HENNEPIN MN UNITED STATES	PURCHASE
	\$9,250.00	0.062	0.062	100.000			JERRY O. AND NOLA HINDEMITH
0662.00	12/29/1967	0.035	0.035	100.000	25-029-024-22	HENNEPIN MN UNITED STATES	PURCHASE
	\$6,950.00	0.035	0.035	100.000			WLADIMAR AND OLGA MALINOWSKY
0665.06	05/21/1968	0.125	0.125	100.000	25-029-024-31	HENNEPIN MN UNITED STATES	CONDEMNATION
	\$8,333.00	0.125	0.125	100.000			FAIRVIEW HOSPITAL ASSOCIATION
0665.07	05/21/1968	0.143	0.143	100.000	25-029-024-22	HENNEPIN MN UNITED STATES	CONDEMNATION
	\$12,500.00	0.143	0.143	100.000			SUSAN KUSNIER, ET AL
0667.00	08/15/1968	0.125	0.125	100.000	25-029-024-32	HENNEPIN MN UNITED STATES	PURCHASE
	\$12,250.00	0.125	0.125	100.000			WILLIAM J. SELTON
0669.00	09/26/1968	0.085	0.085	100.000	25-029-032-32	HENNEPIN MN UNITED STATES	PURCHASE
	\$12,000.00	0.085	0.085	100.000			MARTHA SCHULTZ
0670.00	09/11/1968	0.072	0.072	100.000	25-029-024-22	HENNEPIN MN UNITED STATES	PURCHASE
	\$8,650.00	0.072	0.072	100.000			SUSAN JOHNSTON
0671.00	10/15/1968	0.048	0.048	100.000	25-029-024-22	HENNEPIN MN UNITED STATES	PURCHASE
	\$6,250.00	0.048	0.048	100.000			ROGER E. BUNKER & ALICE GEROUX
0673.00	12/30/1968	0.215	0.215	100.000	25-029-024-22	HENNEPIN MN UNITED STATES	PURCHASE
	\$16,133.00	0.215	0.215	100.000			LEROY AND MARIA WOZIAK DULSKI
0675.00	12/19/1968	0.051	0.051	100.000	25-029-024-22	HENNEPIN MN UNITED STATES	PURCHASE
	\$15,150.00	0.051	0.051	100.000			KENNETH E. AND MILDRED AAMODT
0683.00	07/24/1969	0.041	0.041	100.000	25-029-024-32	HENNEPIN MN UNITED STATES	PURCHASE
	\$9,500.00	0.041	0.041	100.000			JOHN HIBBING
0684.00	08/11/1969	0.126	0.126	100.000	25-029-024-32	HENNEPIN MN UNITED STATES	PURCHASE
	\$15,050.00	0.126	0.126	100.000			THOMAS & ESTHER WILLIAMS
0686.00	10/22/1969	0.041	0.041	100.000	25-029-024-32	HENNEPIN MN UNITED STATES	PURCHASE
	\$13,900.00	0.041	0.041	100.000			OSCAR E. NELSON
0690.00	11/04/1969	0.064	0.064	100.000	25-029-024-23	HENNEPIN MN UNITED STATES	PURCHASE
	\$18,500.00	0.064	0.064	100.000			ANN SZABLA

UNIVERSITY OF MINNESOTA
PLANNING, SPACE, & REAL ESTATE
CURRENT LAND HOLDINGS BY CAMPUS
MINNEAPOLIS WEST BANK CAMPUS (MWB)

Tract	Acquisition Date/ Cost	-----Surface / Mineral-----			Property ID Nbr	County/ State/ Country	How Acquired/ Previous Owner
		Current Net Acres	Gross Acres	Ownership%			
0691.00	12/08/1969	0.125	0.125	100.000	25-029-024-32	HENNEPIN MN UNITED STATES	PURCHASE JOHN FOLTA
	\$19,750.00	0.125	0.125	100.000			
0692.00	12/04/1969	0.125	0.125	100.000	25-029-024-23	HENNEPIN MN UNITED STATES	PURCHASE KISSEL-KONECNY ET AL
	\$22,250.00	0.125	0.125	100.000			
0693.00	12/09/1969	0.062	0.062	100.000	25-029-024-32	HENNEPIN MN UNITED STATES	PURCHASE MANFRED CARLSON
	\$5,800.00	0.062	0.062	100.000			
0694.00	12/16/1969	0.078	0.078	100.000	25-029-024-32	HENNEPIN MN UNITED STATES	PURCHASE LILLIAN NELSON
	\$10,250.00	0.078	0.078	100.000			
0695.00	12/22/1969	0.250	0.250	100.000	25-029-024-23	HENNEPIN MN UNITED STATES	PURCHASE W. W. GRAINGER INC.
	\$60,000.00	0.250	0.250	100.000			
0696.00	12/23/1969	0.117	0.117	100.000	25-029-024-32	HENNEPIN MN UNITED STATES	PURCHASE LILLIAN NELSON
	\$12,000.00	0.117	0.117	100.000			
0697.00	12/29/1969	0.125	0.125	100.000	25-029-024-23	HENNEPIN MN UNITED STATES	PURCHASE JOSEPH HUMENANSKI
	\$22,950.00	0.125	0.125	100.000			
0698.00	12/30/1969	0.059	0.059	100.000	25-029-024-31	HENNEPIN MN UNITED STATES	PURCHASE ANNA MARIE SANDERS
	\$9,700.00	0.059	0.059	100.000			
0699.01	02/01/1971	0.250	0.250	100.000	25-029-024-32	HENNEPIN MN UNITED STATES	CONDEMNATION ANDREW RIVERSIDE CHURCH
	\$149,000.00	0.250	0.250	100.000			
0699.02	10/30/1970	0.052	0.052	100.000	25-029-024-32	HENNEPIN MN UNITED STATES	CONDEMNATION JOHN HIBBING
	\$14,000.00	0.052	0.052	100.000			
0699.03	02/17/1971	0.188	0.188	100.000	25-029-024-32	HENNEPIN MN UNITED STATES	CONDEMNATION LILLIAN CHLEBECEK
	\$34,700.00	0.188	0.188	100.000			
0699.04	02/21/1971	0.125	0.125	100.000	25-029-024-32	HENNEPIN MN UNITED STATES	CONDEMNATION EDWIN AND HILDA OLSON
	\$27,225.00	0.125	0.125	100.000			
0699.05	02/16/1971	0.125	0.125	100.000	25-029-024-32	HENNEPIN MN UNITED STATES	CONDEMNATION STEVE LAZAR
	\$23,150.00	0.125	0.125	100.000			
0699.06	02/16/1971	0.250	0.250	100.000	25-029-024-32	HENNEPIN MN UNITED STATES	CONDEMNATION HELEN FERENCIK
	\$46,300.00	0.250	0.250	100.000			

UNIVERSITY OF MINNESOTA
PLANNING, SPACE, & REAL ESTATE
CURRENT LAND HOLDINGS BY CAMPUS
MINNEAPOLIS WEST BANK CAMPUS (MWB)

Tract	Acquisition Date/ Cost	-----Surface / Mineral-----			Property ID Nbr	County/ State/ Country	How Acquired/ Previous Owner
		Current Net Acres	Gross Acres	Ownership%			
0699.07	05/29/1970 \$16,000.00	0.098 0.098	0.098 0.098	100.000 100.000	25-029-024-32	HENNEPIN MN UNITED STATES	CONDEMNATION CLARA DANKO
0699.08	11/05/1970 \$19,000.00	0.061 0.061	0.061 0.061	100.000 100.000	25-029-024-32	HENNEPIN MN UNITED STATES	CONDEMNATION RICHARD MEDVEK
0699.09	12/22/1970 \$200,000.00	0.440 0.440	0.440 0.440	100.000 100.000	25-029-024-31	HENNEPIN MN UNITED STATES	CONDEMNATION OUR LADY OF PERPETUAL HELP CHURCH
0699.10	05/07/1970 \$60,500.00	0.075 0.075	0.075 0.075	100.000 100.000	25-029-024-32	HENNEPIN MN UNITED STATES	CONDEMNATION RODNEY O. OLSON
0699.11	05/25/1972 \$99,200.00	0.383 0.383	0.383 0.383	100.000 100.000	25-029-024-32	HENNEPIN MN UNITED STATES	CONDEMNATION LYKEN PROPERTIES INCORPORATED
0701.00	05/13/1970 \$12,000.00	0.072 0.072	0.072 0.072	100.000 100.000	25-029-024-22	HENNEPIN MN UNITED STATES	PURCHASE ELDA REVAK, ET AL
0702.00	05/14/1970 \$13,000.00	0.089 0.089	0.089 0.089	100.000 100.000	25-029-024-31	HENNEPIN MN UNITED STATES	PURCHASE DONALD P. BINTNER, ET AL
0703.00	06/01/1970 \$14,500.00	0.050 0.050	0.050 0.050	100.000 100.000	25-029-024-32	HENNEPIN MN UNITED STATES	PURCHASE ALFRED H. HEINZ, ET AL
0705.00	07/07/1970 \$10,900.00	0.100 0.100	0.100 0.100	100.000 100.000	25-029-024-31	HENNEPIN MN UNITED STATES	PURCHASE FAIRVIEW HOSPITAL
0709.00	12/16/1970 \$28,333.00	0.065 0.065	0.065 0.065	100.000 100.000	25-029-024-32	HENNEPIN MN UNITED STATES	PURCHASE LEO T. DONAHUE
0712.01	05/17/1973 \$14,800.00	0.076 0.076	0.076 0.076	100.000 100.000	25-029-024-31	HENNEPIN MN UNITED STATES	CONDEMNATION ALBIN W. CARLSON
0712.02	03/24/1975 \$31,300.00	0.125 0.125	0.125 0.125	100.000 100.000	25-029-024-31	HENNEPIN MN UNITED STATES	CONDEMNATION SUSIE (KISSELL) PEKAR
0712.03	06/01/1973 \$18,500.00	0.050 0.050	0.050 0.050	100.000 100.000	25-029-024-31	HENNEPIN MN UNITED STATES	CONDEMNATION JOHN G. HIBBING
0712.04	10/14/1971 \$27,200.00	0.100 0.100	0.100 0.100	100.000 100.000	25-029-024-31	HENNEPIN MN UNITED STATES	CONDEMNATION CLARENCE P. YOUNG

UNIVERSITY OF MINNESOTA
PLANNING, SPACE, & REAL ESTATE
CURRENT LAND HOLDINGS BY CAMPUS
MINNEAPOLIS WEST BANK CAMPUS (MWB)

Tract	Acquisition Date/ Cost	-----Surface / Mineral-----			Property ID Nbr	County/ State/ Country	How Acquired/ Previous Owner
		Current Net Acres	Gross Acres	Ownership%			
0712.05	04/02/1975 \$62,000.00	0.096 0.096	0.096 0.096	100.000 100.000	25-029-024-32	HENNEPIN MN UNITED STATES	CONDEMNATION MIKE SEDJO
0712.06	06/10/1975 \$6,660.00	0.029 0.029	0.029 0.029	100.000 100.000	25-029-024-31	HENNEPIN MN UNITED STATES	CONDEMNATION NILS E. ORFIELD, WILLIAM RYAN
0712.07	05/30/1975 \$38,200.00	0.144 0.144	0.144 0.144	100.000 100.000	25-029-024-22	HENNEPIN MN UNITED STATES	CONDEMNATION ARTHUR L. PETERSON
0712.08	05/10/1971 \$44,000.00	0.206 0.206	0.206 0.206	100.000 100.000	25-029-024-22	HENNEPIN MN UNITED STATES	CONDEMNATION LIONEL F. JOHNSON
0712.09	06/21/1971 \$29,000.00	0.165 0.165	0.165 0.165	100.000 100.000	25-029-024-22	HENNEPIN MN UNITED STATES	CONDEMNATION WOODBURY H. & CYNTHIA ANDREWS
0712.10	09/21/1975 \$26,600.00	0.105 0.105	0.105 0.105	100.000 100.000	25-029-024-22	HENNEPIN MN UNITED STATES	CONDEMNATION JOHN KOVAL
0712.11	07/18/1975 \$29,000.00	0.110 0.110	0.110 0.110	100.000 100.000	25-029-024-22	HENNEPIN MN UNITED STATES	CONDEMNATION EDWARD WATROBA
0712.12	06/21/1971 \$85,000.00	0.430 0.430	0.430 0.430	100.000 100.000	25-029-024-22	HENNEPIN MN UNITED STATES	CONDEMNATION SCHAEFER PAPER BOX COMPANY
0712.13	04/30/1975 \$27,000.00	0.107 0.107	0.107 0.107	100.000 100.000	25-029-024-22	HENNEPIN MN UNITED STATES	CONDEMNATION EDGAR S. STELLE
0712.14	04/03/1975 \$27,000.00	0.107 0.107	0.107 0.107	100.000 100.000	25-029-024-22	HENNEPIN MN UNITED STATES	CONDEMNATION RALPH M. WILLIAMSON
0712.15	03/31/1975 \$47,500.00	0.215 0.215	0.215 0.215	100.000 100.000	25-029-024-22	HENNEPIN MN UNITED STATES	CONDEMNATION EDWARD PAFKO, ET. AL.
0712.16	05/06/1975 \$21,000.00	0.074 0.074	0.074 0.074	100.000 100.000	25-029-024-22	HENNEPIN MN UNITED STATES	CONDEMNATION MIKE AND ANNA SIROTIK
0712.17	09/18/1973 \$10,000.00	0.043 0.043	0.043 0.043	100.000 100.000	25-029-024-22	HENNEPIN MN UNITED STATES	CONDEMNATION MATRUNA OSMAN
0712.18	05/30/1975 \$29,500.00	0.096 0.096	0.096 0.096	100.000 100.000	25-029-024-22	HENNEPIN MN UNITED STATES	CONDEMNATION TECIANNA KOVAL

**UNIVERSITY OF MINNESOTA
PLANNING, SPACE, & REAL ESTATE
CURRENT LAND HOLDINGS BY CAMPUS
MINNEAPOLIS WEST BANK CAMPUS (MWB)**

Tract	Acquisition Date/ Cost	-----Surface / Mineral-----			Property ID Nbr	County/ State/ Country	How Acquired/ Previous Owner
		Current Net Acres	Gross Acres	Ownership%			
0712.19	10/14/1971	0.263	0.263	100.000	25-029-024-22	HENNEPIN MN UNITED STATES	CONDEMNATION READY MIXED CONCRETE COMPANY
	\$115,000.00	0.263	0.263	100.000			
0712.20	06/26/1973	0.322	0.322	100.000	25-029-024-22	HENNEPIN MN UNITED STATES	PURCHASE MINNESOTA HILLEL ADVISORY
	\$72,000.00	0.322	0.322	100.000			
0712.21	11/10/1971	0.215	0.215	100.000	25-029-024-22	HENNEPIN MN UNITED STATES	CONDEMNATION ANN REVAK
	\$24,385.00	0.215	0.215	100.000			
0712.22	10/04/1972	0.215	0.215	100.000	25-029-024-22	HENNEPIN MN UNITED STATES	CONDEMNATION GEORGE AND LILLIAN SCHOBERG
	\$24,150.00	0.215	0.215	100.000			
0712.23	09/13/1973	0.174	0.174	100.000	25-029-024-22	HENNEPIN MN UNITED STATES	CONDEMNATION JOHN AND STELLA GABRIK
	\$33,000.00	0.174	0.174	100.000			
0712.24	03/28/1971	0.111	0.111	100.000	25-029-024-22	HENNEPIN MN UNITED STATES	CONDEMNATION HELEN T. ANDERSON
	\$12,535.00	0.111	0.111	100.000			
0712.25	07/19/1971	0.215	0.215	100.000	25-029-024-22	HENNEPIN MN UNITED STATES	CONDEMNATION CLAREL CORPORATION
	\$24,150.00	0.215	0.215	100.000			
0712.26	04/24/1975	0.107	0.107	100.000	25-029-024-22	HENNEPIN MN UNITED STATES	CONDEMNATION JOHN SCHILLER, ET. AL.
	\$27,000.00	0.107	0.107	100.000			
0712.27	06/01/1971	0.107	0.107	100.000	25-029-024-22	HENNEPIN MN UNITED STATES	CONDEMNATION GEORGE R. & ETHEL R. PASCO
	\$12,900.00	0.107	0.107	100.000			
0712.28	12/30/1971	0.144	0.144	100.000	25-029-024-22	HENNEPIN MN UNITED STATES	CONDEMNATION ANN REVAK
	\$20,750.00	0.144	0.144	100.000			
0712.29	12/03/1976	0.096	0.096	100.000	25-029-024-22	HENNEPIN MN UNITED STATES	CONDEMNATION HAROLD J. & MARLYS SODERBERG
	\$32,500.00	0.096	0.096	100.000			
0738.00	01/26/1984	0.350	0.565	100.000	25-029-024-23	HENNEPIN MN UNITED STATES	LAND EXCHANGE CITY OF MINNEAPOLIS
	* \$1.00	0.350	0.565	100.000			
0741.00	03/20/1983	0.316	0.316	100.000	25-029-024-24	HENNEPIN MN UNITED STATES	PURCHASE MINNEAPOLIS PARK BOARD
	\$85,756.00	0.316	0.316	100.000			
0752.01	05/15/1961	0.121	0.121	100.000	25-029-024-24	HENNEPIN MN UNITED STATES	STREET VACATION CITY OF MINNEAPOLIS
	\$1.00	0.121	0.121	100.000			

* Asterisk reflects original acquisition cost before deduction

UNIVERSITY OF MINNESOTA
PLANNING, SPACE, & REAL ESTATE
CURRENT LAND HOLDINGS BY CAMPUS
MINNEAPOLIS WEST BANK CAMPUS (MWB)

Tract	Acquisition Date/ Cost	-----Surface / Mineral-----			Property ID Nbr	County/ State/ Country	How Acquired/ Previous Owner
		Current Net Acres	Gross Acres	Ownership%			
0752.02	05/15/1961	1.164	1.359	100.000	25-029-024-23	HENNEPIN MN UNITED STATES	STREET VACATION CITY OF MINNEAPOLIS
	* \$1.00	1.164	1.359	100.000			
0752.03	05/15/1961	0.462	1.212	100.000	25-029-024-23	HENNEPIN MN UNITED STATES	STREET VACATION CITY OF MINNEAPOLIS
	* \$1.00	0.462	1.212	100.000			
0752.04	07/25/1963	1.130	1.359	100.000	25-029-024-24	HENNEPIN MN UNITED STATES	STREET VACATION CITY OF MINNEAPOLIS
	* \$100.00	1.172	1.359	100.000			
0752.05	07/25/1963	0.156	0.233	100.000	25-029-024-24	HENNEPIN MN UNITED STATES	STREET VACATION CITY OF MINNEAPOLIS
	* \$1.00	0.233	0.233	100.000			
0752.06	12/31/1964	1.748	1.748	100.000	25-029-024-23	HENNEPIN MN UNITED STATES	STREET VACATION CITY OF MINNEAPOLIS
	\$1.00	1.748	1.748	100.000			
0752.07	12/31/1964	0.680	0.680	100.000	25-029-024-24	HENNEPIN MN UNITED STATES	STREET VACATION CITY OF MINNEAPOLIS
	\$1.00	0.680	0.680	100.000			
0752.08	04/14/1965	0.303	0.303	100.000	25-029-024-23	HENNEPIN MN UNITED STATES	STREET VACATION CITY OF MINNEAPOLIS
	\$1.00	0.303	0.303	100.000			
0752.09	06/30/1967	0.303	0.303	100.000	25-029-024-23	HENNEPIN MN UNITED STATES	STREET VACATION CITY OF MINNEAPOLIS
	\$1.00	0.303	0.303	100.000			
0752.10	06/30/1967	0.377	0.377	100.000	25-029-024-24	HENNEPIN MN UNITED STATES	STREET VACATION CITY OF MINNEAPOLIS
	\$1.00	0.377	0.377	100.000			
0752.11	06/30/1967	0.044	0.044	100.000	25-029-024-24	HENNEPIN MN UNITED STATES	STREET VACATION CITY OF MINNEAPOLIS
	\$1.00	0.044	0.044	100.000			
0752.13	02/15/1968	0.732	0.750	100.000	25-029-024-24	HENNEPIN MN UNITED STATES	STREET VACATION CITY OF MINNEAPOLIS
	* \$1.00	0.750	0.750	100.000			
0752.14	02/15/1968	0.263	0.420	100.000	25-029-024-24	HENNEPIN MN UNITED STATES	STREET VACATION CITY OF MINNEAPOLIS
	* \$1.00	0.420	0.420	100.000			
0752.16	07/30/1971	0.606	0.606	100.000	25-029-024-23	HENNEPIN MN UNITED STATES	STREET VACATION CITY OF MINNEAPOLIS
	\$1.00	0.606	0.606	100.000			
0752.17	12/14/1973	0.702	0.702	100.000	25-029-024-24	HENNEPIN MN UNITED STATES	STREET VACATION CITY OF MINNEAPOLIS
	\$1.00	0.702	0.702	100.000			

* Asterisk reflects original acquisition cost before deduction

**UNIVERSITY OF MINNESOTA
PLANNING, SPACE, & REAL ESTATE
CURRENT LAND HOLDINGS BY CAMPUS
MINNEAPOLIS WEST BANK CAMPUS (MWB)**

Tract	Acquisition Date/ Cost	-----Surface / Mineral-----			Property ID Nbr	County/ State/ Country	How Acquired/ Previous Owner
		Current Net Acres	Gross Acres	Ownership%			
0752.18	12/14/1973	1.158	1.158	100.000	25-029-024-24	HENNEPIN MN UNITED STATES	STREET VACATION CITY OF MINNEAPOLIS
	\$1.00	1.158	1.158	100.000			
0752.19	12/14/1973	1.162	1.162	100.000	25-029-024-24	HENNEPIN MN UNITED STATES	STREET VACATION CITY OF MINNEAPOLIS
	\$1.00	1.162	1.162	100.000			
0752.20	05/30/1975	0.024	0.024	100.000	25-029-024-24	HENNEPIN MN UNITED STATES	STREET VACATION CITY OF MINNEAPOLIS
	\$1.00	0.024	0.024	100.000			
0752.21	10/29/1982	0.052	0.052	100.000	25-029-024-32	HENNEPIN MN UNITED STATES	STREET VACATION CITY OF MINNEAPOLIS
	\$1.00	0.052	0.052	100.000			
0752.22	12/30/1983	0.565	0.565	100.000	25-029-024-22	HENNEPIN MN UNITED STATES	STREET VACATION CITY OF MINNEAPOLIS
	\$1.00	0.565	0.565	100.000			
0752.24	09/23/1993	0.091	0.091	100.000	25-029-024-32	HENNEPIN MN UNITED STATES	STREET VACATION CITY OF MINNEAPOLIS
	\$1.00	0.091	0.091	100.000			
0752.25	04/16/1998	0.533	0.533	100.000	25-029-024-24	HENNEPIN MN UNITED STATES	STREET VACATION CITY OF MINNEAPOLIS
	\$1.00	0.533	0.533	100.000			
0752.26	05/04/2001	0.910	0.910	100.000	25-029-024-32	HENNEPIN MN UNITED STATES	STREET VACATION CITY OF MINNEAPOLIS
	\$1.00	0.910	0.910	100.000			
0752.27	05/04/2001	0.700	0.700	100.000	25-029-024-32	HENNEPIN MN UNITED STATES	STREET VACATION CITY OF MINNEAPOLIS
	\$1.00	0.700	0.700	100.000			
0754.01	05/31/1961	0.000	0.000	0.000	25-029-024-22	HENNEPIN MN UNITED STATES	EASEMENT READY MIX CONCRETE CO.
	\$0.00	0.000	0.000	0.000			
0754.02	05/31/1961	0.000	0.000	0.000	25-029-024-22	HENNEPIN MN UNITED STATES	EASEMENT CITY OF MINNEAPOLIS, SUCCESSOR IN INTEREST TO RE
	\$1.00	0.000	0.000	0.000			
0754.03	05/31/1974	0.000	0.000	0.000	25-029-024-22	HENNEPIN MN UNITED STATES	ENCROACHMENT PERMIT CITY OF MINNEAPOLIS
	\$1.00	0.000	0.000	0.000			
0754.04	05/14/1996	0.000	0.000	0.000	25-029-024-32	HENNEPIN MN UNITED STATES	EASEMENT TRIANGLE BUILDING PARTNERS, A MINESOTA GENERAL F
	\$0.00	0.000	0.000	0.000			
0754.05	12/05/2001	0.000	0.000	0.000	25-029-024-11	HENNEPIN MN UNITED STATES	EASEMENT CITY OF MINNEAPOLIS, BY AND THROUGH ITS PARK AND
	\$1.00	0.000	0.000	0.000			

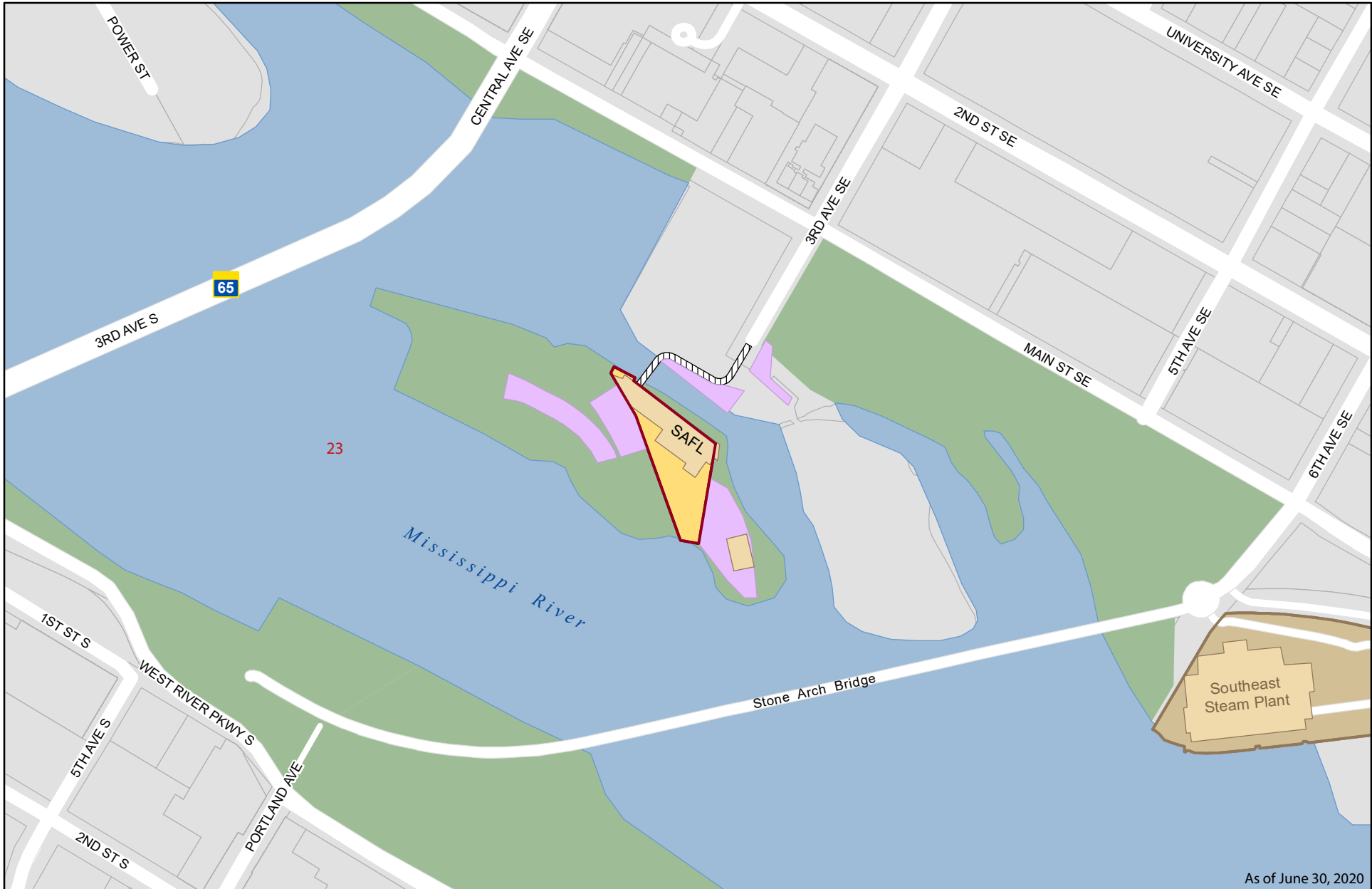
**UNIVERSITY OF MINNESOTA
PLANNING, SPACE, & REAL ESTATE
CURRENT LAND HOLDINGS BY CAMPUS
MINNEAPOLIS WEST BANK CAMPUS (MWB)**

Tract	Acquisition Date/ Cost	-----Surface / Mineral-----			Property ID Nbr	County/ State/ Country	How Acquired/ Previous Owner
		Current Net Acres	Gross Acres	Ownership%			
0754.06	05/27/1983 \$0.00	0.000 0.000	0.000 0.000	0.000 0.000	25-029-032-32	HENNEPIN MN UNITED STATES	EASEMENT CITY OF MINNEAPOLIS
0754.07	02/25/1966 \$0.00	0.000 0.000	0.000 0.000	0.000 0.000	25-029-024-24	HENNEPIN MN UNITED STATES	EASEMENT CITY OF MINNEAPOLIS
0754.08	04/07/1966 \$0.00	0.000 0.000	0.000 0.000	0.000 0.000	25-029-024-22	HENNEPIN MN UNITED STATES	EASEMENT CITY OF MINNEAPOLIS
0756.13	05/03/2006 \$0.00	0.000 0.000	0.000 0.000	0.000 0.000	26-029-024-11	HENNEPIN MN UNITED STATES	EASEMENT SUPERCOMPUTER LLC
0761.00	11/21/1989 \$269,480.00	0.994 0.994	0.994 0.994	100.000 100.000	25-029-024-24	HENNEPIN MN UNITED STATES	LAND EXCHANGE CITY OF MINNEAPOLIS
0761.01	11/21/1989 \$18,280.00	0.000 0.000	0.000 0.000	0.000 0.000	25-029-024-24	HENNEPIN MN UNITED STATES	EASEMENT CITY OF MINNEAPOLIS
0772.00	05/03/1993 \$1.00	0.098 0.098	0.098 0.098	100.000 100.000	25-029-024-23	HENNEPIN MN UNITED STATES	PURCHASE MINNEAPOLIS COMMUNITY DEVELOPMENT AGENCY
0776.00	10/02/1996 \$12,000.00	0.030 0.030	0.030 0.030	100.000 100.000	25-029-024-23	HENNEPIN MN UNITED STATES	CONDEMNATION CITY OF MINNEAPOLIS
0789.00	12/04/2001 \$34,750.00	0.097 0.097	0.097 0.097	100.000 100.000	25-029-024-31	HENNEPIN MN UNITED STATES	PURCHASE CITY OF MINNEAPOLIS BY AND THROUGH ITS PARK AND
9999.09	10/22/1999 \$0.00	0.000 0.000	0.000 0.000	0.000 0.000	25-029-024-24	HENNEPIN MN UNITED STATES	LEASE CITY OF MINNEAPOLIS

NET TOTALS FOR CAMPUS:

52.910

53.862



As of June 30, 2020

Real Estate Inventory



University of Minnesota

St. Anthony Falls Laboratory Minneapolis

- St. Anthony Falls Lab
- Leased from Xcel Energy
- Other University Property
- Access Easement
- University Buildings



This map is intended to be used for planning purposes only and should not be relied upon where a survey is required.

Base Data: Real Estate Office, University Services GIS, MnDNR, Met Council, Hennepin Co

Real Estate Inventory

UNIVERSITY OF MINNESOTA

As of June 30, 2020

Property

St. Anthony Falls Laboratory

2 Third Ave. SE
Minneapolis, MN 55414

Area

0.919 acres

Description

Lot 23, Auditor's Subdivision No. 44; and Part of Government Lot 5, Section 23, Township 29 North, Range 24 West, Hennepin County

Use

Research (water and other hydraulic studies).

Rights/Restrictions

All rights acquired.

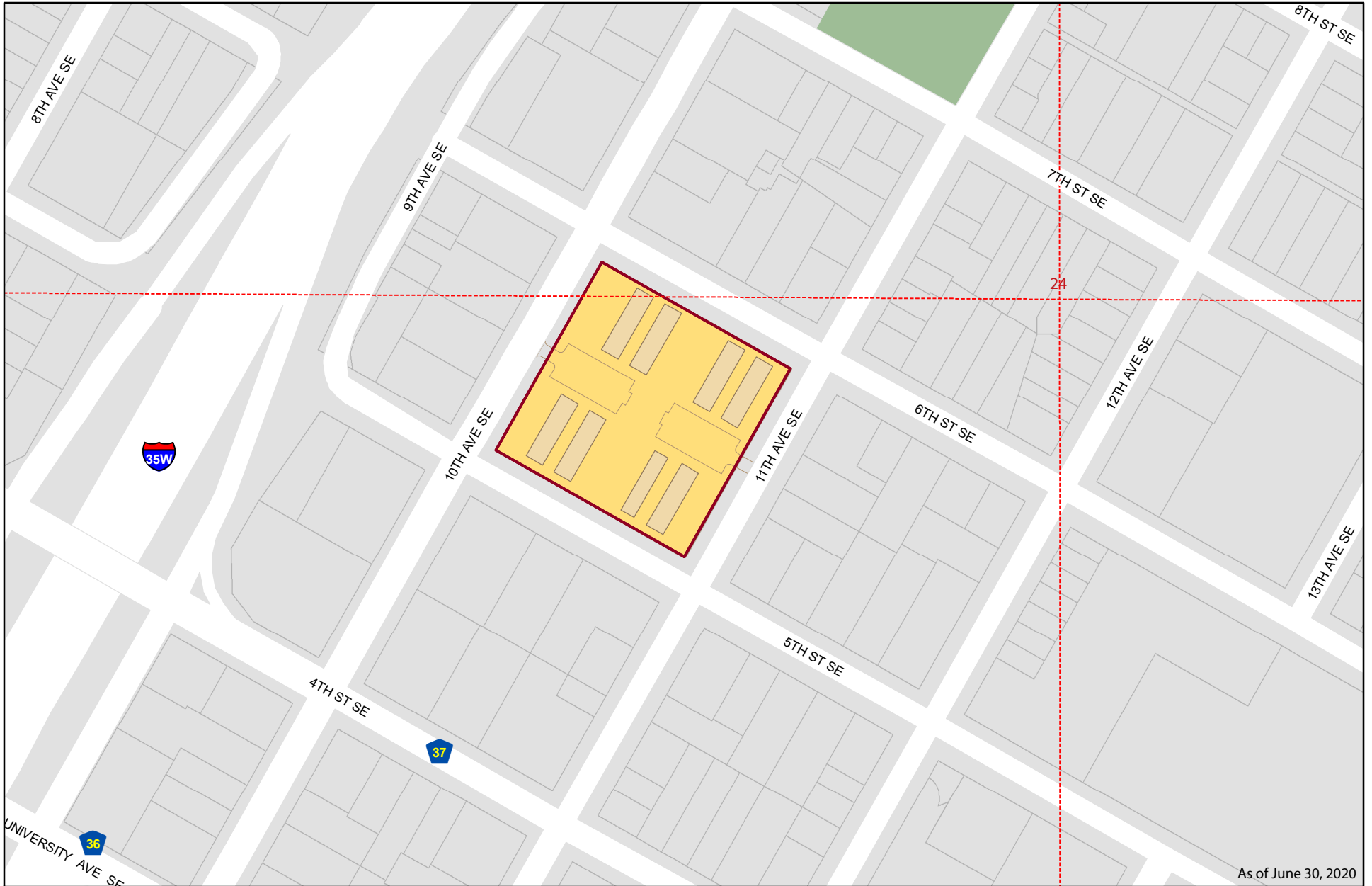
The University leases property surrounding the lab parcel from Xcel Energy for a Quonset hut and storage, two parking areas, electric utilities, and research within former water wasteways (University Lease Nos. L-151, L-189, L-1371, and L-1524). Access to the Lab is via an access easement from 3rd Avenue SE.

Administrator

Director
St. Anthony Falls Laboratory
2 Third Avenue SE
Minneapolis, MN 55414

Comments

The St. Anthony Falls Laboratory is within the St. Anthony Falls Historic District on the National Register of Historic Places.



As of June 30, 2020

Real Estate Inventory



University of Minnesota

**Pillsbury Court
Minneapolis**

- Pillsbury Court
- University Buildings



This map is intended to be used for planning purposes only and should not be relied upon where a survey is required.

Base Data: Real Estate Office,
University Services GIS, MnDNR,
Met Council, Hennepin Co

Real Estate Inventory

UNIVERSITY OF MINNESOTA

As of June 30, 2020

Property

Pillsbury Court

1043 5th Street SE
Minneapolis, MN 55414

Area

2.500 acres

Description

Block 8, Mill Company's Addition to Minneapolis,
Hennepin County

Use

Short term housing for faculty and staff (48 units).

Rights/Restrictions

All rights acquired.

Administrator

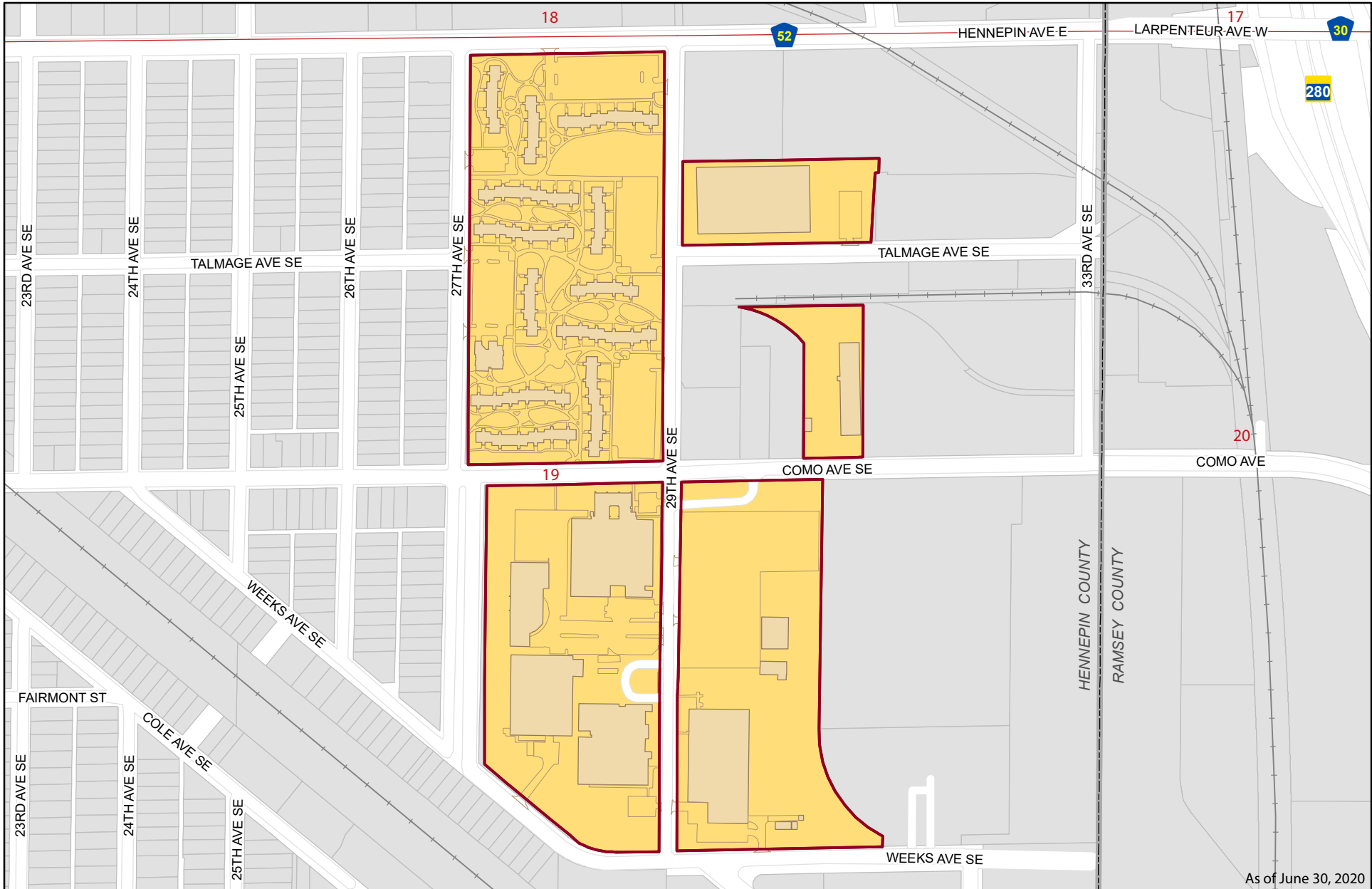
Director
Housing and Residential Life
Twin Cities campus
Comstock Hall East
210 Delaware Street SE
Minneapolis, MN 55455

Comments

UNIVERSITY OF MINNESOTA
 PLANNING, SPACE, & REAL ESTATE
 CURRENT LAND HOLDINGS BY CAMPUS
 PILLSBURY COURT (PILL)

Tract	Acquisition Date/ Cost	-----Surface / Mineral-----			Property ID Nbr	County/ State/ Country	How Acquired/ Previous Owner
		Current Net Acres	Gross Acres	Ownership%			
0183.00	01/24/1945	2.000	2.000	100.000	24-029-024-31	HENNEPIN MN UNITED STATES	PURCHASE
	\$1.00	2.000	2.000	100.000			ALFRED F. PILLSBURY ET AL
0491.00	08/29/1960	0.250	0.250	100.000	24-029-024-31	HENNEPIN MN UNITED STATES	PURCHASE
	\$1.00	0.250	0.250	100.000			ESTATE OF ELMER E. STOLL
0572.08	06/13/1964	0.097	0.097	100.000	24-029-024-31	HENNEPIN MN UNITED STATES	CONDEMNATION
	\$25,500.00	0.097	0.097	100.000			RAYMOND S. BURNS
0572.09	12/04/1964	0.061	0.061	100.000	24-029-024-31	HENNEPIN MN UNITED STATES	CONDEMNATION
	\$18,500.00	0.061	0.061	100.000			FRANK DOSSE
0572.10	06/13/1964	0.092	0.092	100.000	24-029-024-31	HENNEPIN MN UNITED STATES	CONDEMNATION
	\$25,000.00	0.092	0.092	100.000			MAGNUS O. BJERGEN

NET TOTALS FOR CAMPUS: 2.500 2.500



Real Estate Inventory



University of Minnesota

Como Housing & Service Area Minneapolis

- Como Housing & Service Area
- University Buildings



As of June 30, 2020

This map is intended to be used for planning purposes only and should not be relied upon where a survey is required.

Base Data: Real Estate Office, University Services GIS, MnDNR, Met Council, Hennepin Co, Ramsey Co

Real Estate Inventory

UNIVERSITY OF MINNESOTA

As of June 30, 2020

Property

Area

Como Housing and Service Area

45.488 acres

29th and Como Avenues SE
Minneapolis, MN 55414

Description

Blocks 2 and 4, Hallowell's Addition;
Blocks 1, 2 and 10, Cole and Week's Addition; and
Part of the N $\frac{1}{2}$ of the NE $\frac{1}{4}$ of the NE $\frac{1}{4}$, Section 19, Township 29 North, Range 23 West
Hennepin County

Use

Student housing, support facilities, and parking.

Rights/Restrictions

All rights acquired.

Administrator

Office of the Senior Vice President for
Finance and Operations
301 Morrill Hall
100 Church St SE
Minneapolis, MN 55455

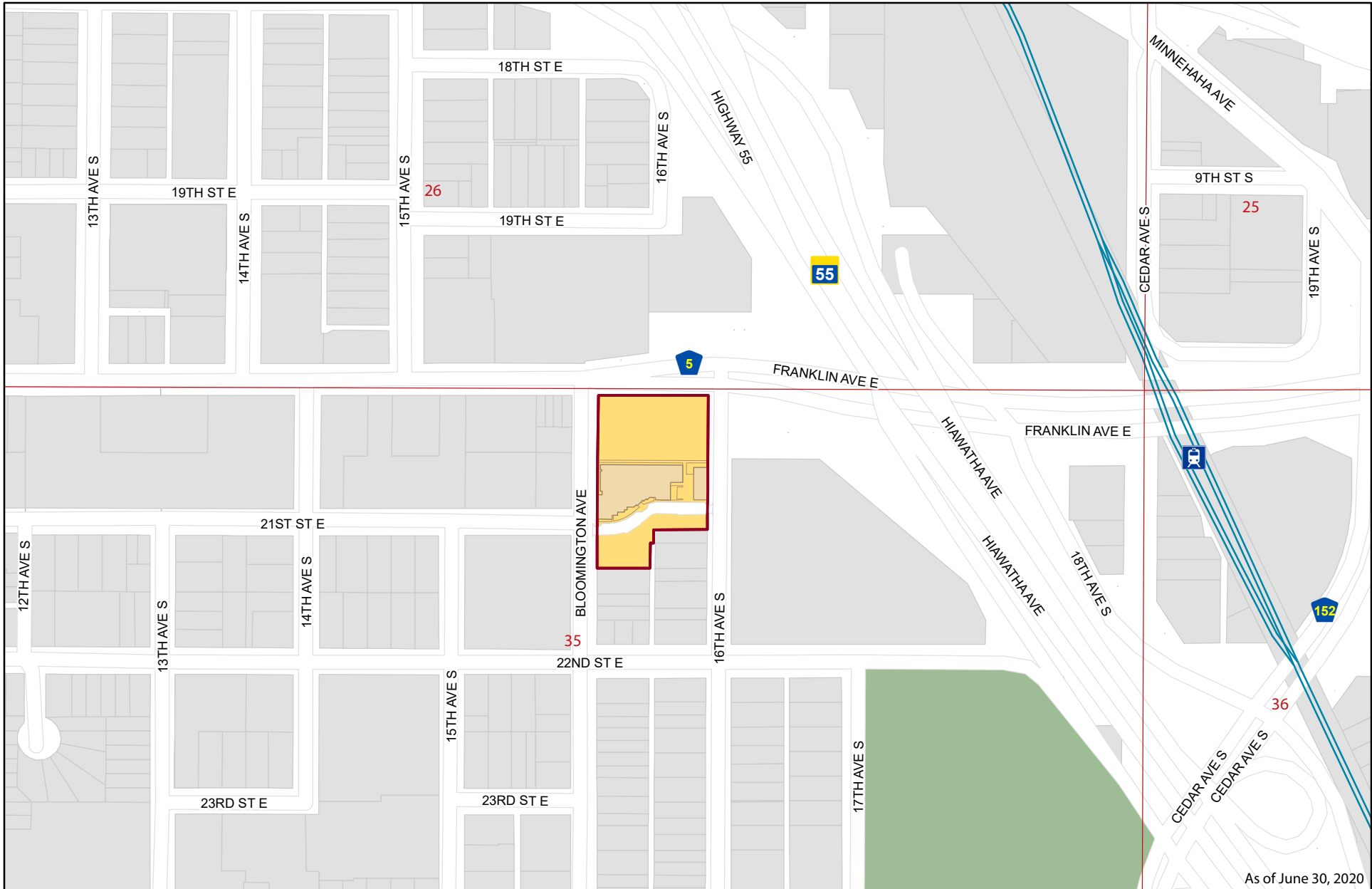
Office of the Executive Vice President and
Provost
234 Morrill Hall
100 Church St SE
Minneapolis, MN 55455

Comments

**UNIVERSITY OF MINNESOTA
PLANNING, SPACE, & REAL ESTATE
CURRENT LAND HOLDINGS BY CAMPUS
COMO HOUSING AND SERVICE AREA (COMO)**

Tract	Acquisition Date/ Cost	-----Surface / Mineral-----			Property ID Nbr	County/ State/ Country	How Acquired/ Previous Owner
		Current Net Acres	Gross Acres	Ownership%			
0184.00	10/05/1945	13.533	13.533	100.000	19-029-023-12	HENNEPIN MN UNITED STATES	PURCHASE CLEMENT D. & OLGA T. SENG
	\$34,500.00	13.533	13.533	100.000			
0185.00	01/01/1945	1.525	1.525	100.000	19-029-023-13	HENNEPIN MN UNITED STATES	PURCHASE STATE OF MINNESOTA
	\$1,480.00	1.525	1.525	100.000			
0186.00	12/28/1945	2.324	3.904	66.666	19-029-023-13	HENNEPIN MN UNITED STATES	PURCHASE COMO BUSINESS INVESTMENT CO.
	* \$7,800.00	2.603	3.904	66.666			
0186.01	12/28/1945	1.162	3.904	33.333	19-029-023-13	HENNEPIN MN UNITED STATES	CONDEMNATION SIMON MEYERS
	* \$6,375.07	1.301	3.904	33.333			
0202.00	07/18/1946	12.400	12.400	100.000	19-029-023-14	HENNEPIN MN UNITED STATES	PURCHASE THE CORNELIUS CO.
	\$20,000.00	12.400	12.400	100.000			
0204.00	10/17/1946	2.124	2.124	100.000	19-029-023-11	HENNEPIN MN UNITED STATES	PURCHASE EIDSMO FUEL & LUMBER CO.
	\$15,000.00	2.124	2.124	100.000			
0211.00	12/18/1947	2.475	2.475	100.000	19-029-023-13	HENNEPIN MN UNITED STATES	PURCHASE SIMON MEYERS
	\$13,865.00	2.475	2.475	100.000			
0589.00	09/30/1965	3.410	3.410	100.000	19-029-023-11	HENNEPIN MN UNITED STATES	PURCHASE MUTUAL BENEFIT LIFE INS. CO.
	\$325,000.00	3.410	3.410	100.000			
0755.01	03/13/1970	0.000	0.000	0.000	19-029-023-13	HENNEPIN MN UNITED STATES	EASEMENT CITY OF MINNEAPOLIS
	\$1.00	0.000	0.000	0.000			
0755.02	06/16/1978	0.000	0.000	0.000	19-029-023-13	HENNEPIN MN UNITED STATES	EASEMENT CITY OF MINNEAPOLIS
	\$0.00	0.000	0.000	0.000			
0762.03	05/08/1970	1.475	1.475	100.000	19-029-023-12	HENNEPIN MN UNITED STATES	STREET VACATION CITY OF MINNEAPOLIS
	\$1.00	1.475	1.475	100.000			
0762.04	05/08/1970	0.741	0.741	100.000	19-029-023-13	HENNEPIN MN UNITED STATES	STREET VACATION CITY OF MINNEAPOLIS
	\$1.00	0.741	0.741	100.000			
0762.05	05/08/1970	0.233	0.233	100.000	19-029-023-13	HENNEPIN MN UNITED STATES	STREET VACATION CITY OF MINNEAPOLIS
	\$1.00	0.233	0.233	100.000			
0762.06	05/08/1970	0.233	0.233	100.000	19-029-023-13	HENNEPIN MN UNITED STATES	STREET VACATION CITY OF MINNEAPOLIS
	\$1.00	0.233	0.233	100.000			

* Asterisk reflects original acquisition cost before deduction



As of June 30, 2020


Real Estate Inventory



University of Minnesota

**Community University
Health Care Center
Minneapolis**

 CUHCC

 Hiawatha Light Rail Line



0 300
ft

This map is intended to be used for planning purposes only and should not be relied upon where a survey is required.

Base Data: Real Estate Office,
University Services GIS, MnDNR,
Met Council, Hennepin Co

Real Estate Inventory

UNIVERSITY OF MINNESOTA

As of June 30, 2020

Property

Community-University Health Care Center

2001 Bloomington Avenue South
Minneapolis, MN 55404

Area

2.280 acres

Description

Lots 5, 6, 7, 8, 9, the N ½ of Lot 17, and Lots 18 and 19, all in Block 4, Foster's Addition to Minneapolis, Hennepin County

Use

Community-University Health Care Center/Variety Children's Clinic.

Rights/Restrictions

All rights acquired. (Federal lien interest in property)

Administrator

Director
Community-University Health Care Center
2001 Bloomington Avenue South
Minneapolis, MN 55404

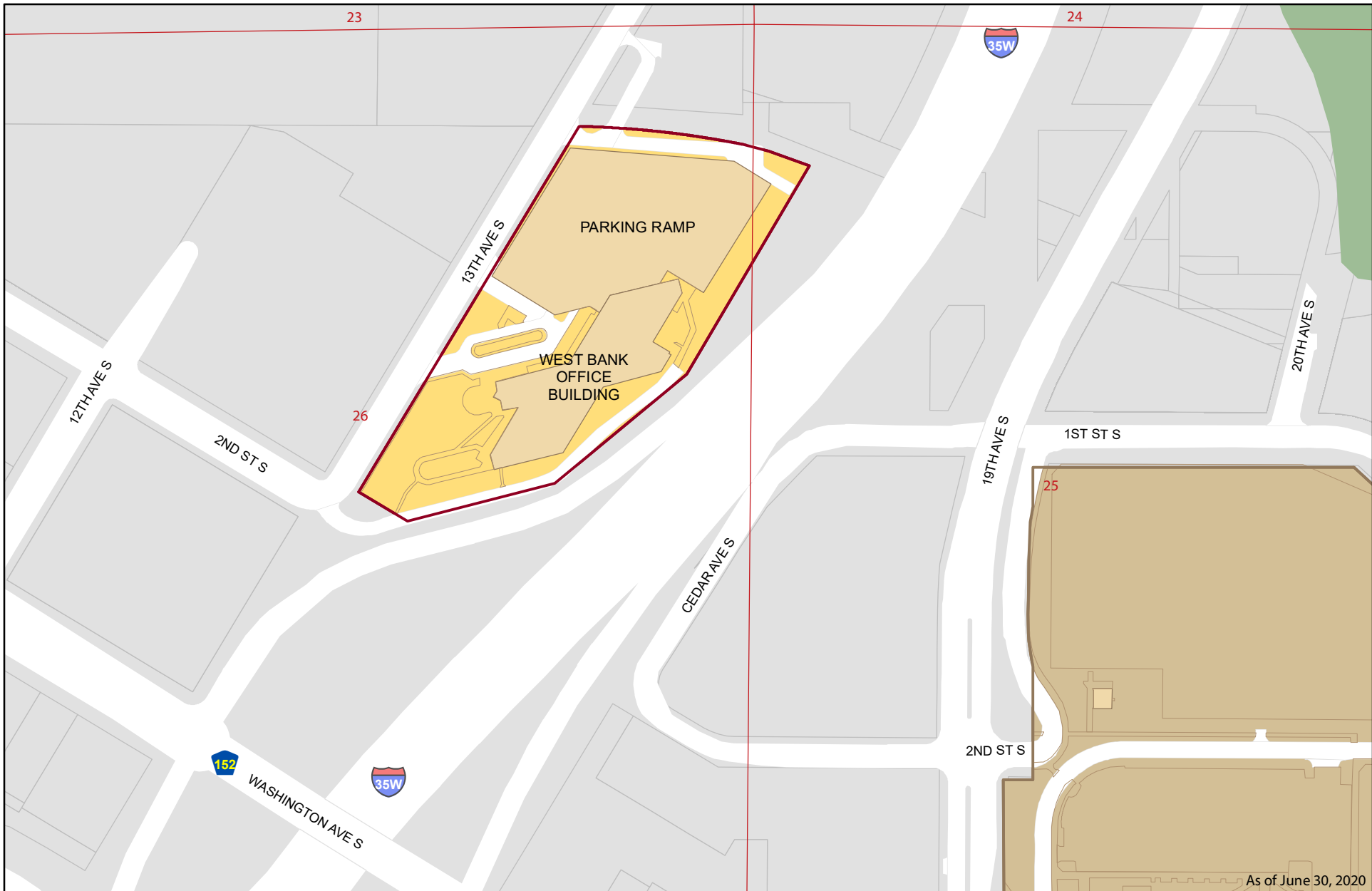
Comments

**UNIVERSITY OF MINNESOTA
PLANNING, SPACE, & REAL ESTATE
CURRENT LAND HOLDINGS BY CAMPUS
COMMUNITY/UNIVERSITY HEALTH CARE CENTER (CUHC)**

Tract	Acquisition Date/ Cost	-----Surface / Mineral-----			Property ID Nbr	County/ State/ Country	How Acquired/ Previous Owner
		Current Net Acres	Gross Acres	Ownership%			
0719.01	11/15/1972	0.168	0.168	100.000	35-029-024-11	HENNEPIN MN UNITED STATES	PURCHASE
	\$128,000.00	0.168	0.168	100.000			MAIER INVESTMENT COMPANY
0719.02	11/15/1972	0.168	0.168	100.000	35-029-024-11	HENNEPIN MN UNITED STATES	PURCHASE
	\$1.00	0.168	0.168	100.000			MAIER INVESTMENT COMPANY
0731.00	12/14/1977	0.084	0.084	100.000	35-029-024-11	HENNEPIN MN UNITED STATES	PURCHASE
	\$550.00	0.084	0.084	100.000			MINNEAPOLIS HRA
0757.01	09/19/1988	0.502	0.502	100.000	35-029-024-11	HENNEPIN MN UNITED STATES	PURCHASE
	\$300,000.00	0.502	0.502	100.000			HELLER'S MARKET, INC.
0757.02	09/19/1988	0.242	0.242	100.000	35-029-024-11	HENNEPIN MN UNITED STATES	PURCHASE
	\$1.00	0.242	0.242	100.000			HELLER'S MARKET, INC.
0757.04	05/27/2005	0.095	0.095	100.000	35-029-024-11	HENNEPIN MN UNITED STATES	STREET VACATION
	\$1.00	0.095	0.095	100.000			CITY OF MINNEAPOLIS
0774.00	08/22/1995	0.305	0.305	100.000	35-029-024-11	HENNEPIN MN UNITED STATES	PURCHASE
	\$1.00	0.305	0.305	100.000			MINNESOTA MEDICAL FOUNDATION (JOSEPH H. LABOVSKI)
0774.01	08/22/1995	0.201	0.402	50.000	35-029-024-11	HENNEPIN MN UNITED STATES	PURCHASE
	\$1.00	0.201	0.402	50.000			MINNESOTA MEDICAL FOUNDATION (JOSEPH H. LABOVSKI)
0774.02	08/22/1995	0.201	0.402	50.000	35-029-024-11	HENNEPIN MN UNITED STATES	PURCHASE
	\$1.00	0.201	0.402	50.000			MINNESOTA MEDICAL FOUNDATION (BEN LABOVSKY TRUST)
0798.01	05/11/1990	0.049	0.049	100.000	35-029-024-11	HENNEPIN MN UNITED STATES	STREET VACATION
	\$1.00	0.049	0.049	100.000			CITY OF MINNEAPOLIS
0798.02	05/27/2005	0.095	0.095	100.000	35-029-024-11	HENNEPIN MN UNITED STATES	STREET VACATION
	\$1.00	0.095	0.095	100.000			CITY OF MINNEAPOLIS
0822.00	05/30/2014	0.170	0.170	100.000	35-029-024-11	HENNEPIN MN UNITED STATES	PURCHASE
	\$54,753.17	0.000	0.000	0.000			HENNEPIN COUNTY

NET TOTALS FOR CAMPUS: 2.280

2.110



Real Estate Inventory



University of Minnesota

West Bank Office Building Minneapolis

- West Bank Office Building
- Other University Property
- University Buildings



As of June 30, 2020

This map is intended to be used for planning purposes only and should not be relied upon where a survey is required.

Base Data: Real Estate Office,
University Services GIS, MnDNR,
Met Council, Hennepin Co

Real Estate Inventory

UNIVERSITY OF MINNESOTA

As of June 30, 2020

Property

Area

West Bank Office Building

5.001 acres

West Bank Office Building
1300 Second Avenue South
Minneapolis, MN 55414

Description

Parts of Blocks 131 and 132, Town of Minneapolis, and Block 1, Hancock and Rice's Addition to Minneapolis, with portions of adjacent vacated streets, above 790 feet above mean sea level, Hennepin County.

Use

Office space for University administrative, research, and support units.

Rights/Restrictions

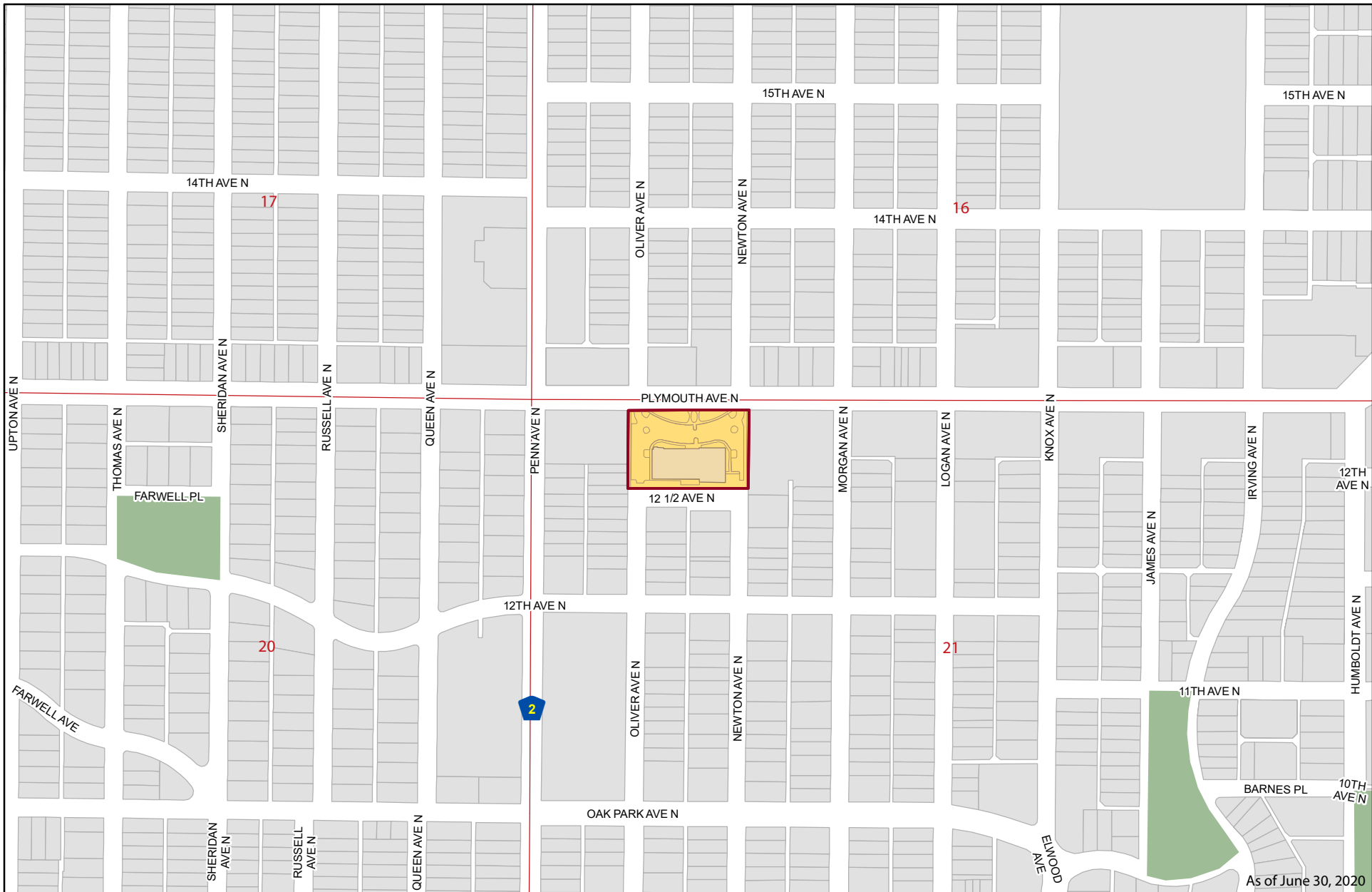
All rights acquired above 790 feet above mean sea level. City of Minneapolis owns subsurface rights below 790 feet.

Administrator

Office of the Senior Vice President for
Finance and Operations
301 Morrill Hall
100 Church St SE
Minneapolis, MN 55455

Office of the Executive Vice President and
Provost
234 Morrill Hall
100 Church St SE
Minneapolis, MN 55455

Comments



As of June 30, 2020

Real Estate Inventory



University of Minnesota

**Robert J Jones Urban Research
and Outreach-Engagement Center
Minneapolis**

- UROC
- University Buildings



This map is intended to be used for planning purposes only and should not be relied upon where a survey is required.

Base Data: Real Estate Office, University Services GIS, MnDNR, Met Council, Hennepin Co

Real Estate Inventory

UNIVERSITY OF MINNESOTA

As of June 30, 2020

Property

Area

Robert J Jones Urban Research and Outreach-Engagement Center (UROC)

2.196 acres

2001 Plymouth Ave North
Minneapolis, MN 55411

Description

Lots 1-6, 25-30 and parts of Lots 7 and 24 of Block 1, Oak Trees Addition
E ½ of vacated Oliver Ave N and the W ½ of the vacated alley
Hennepin County

Use

Interdisciplinary Education, Research, and Outreach.

Rights/Restrictions

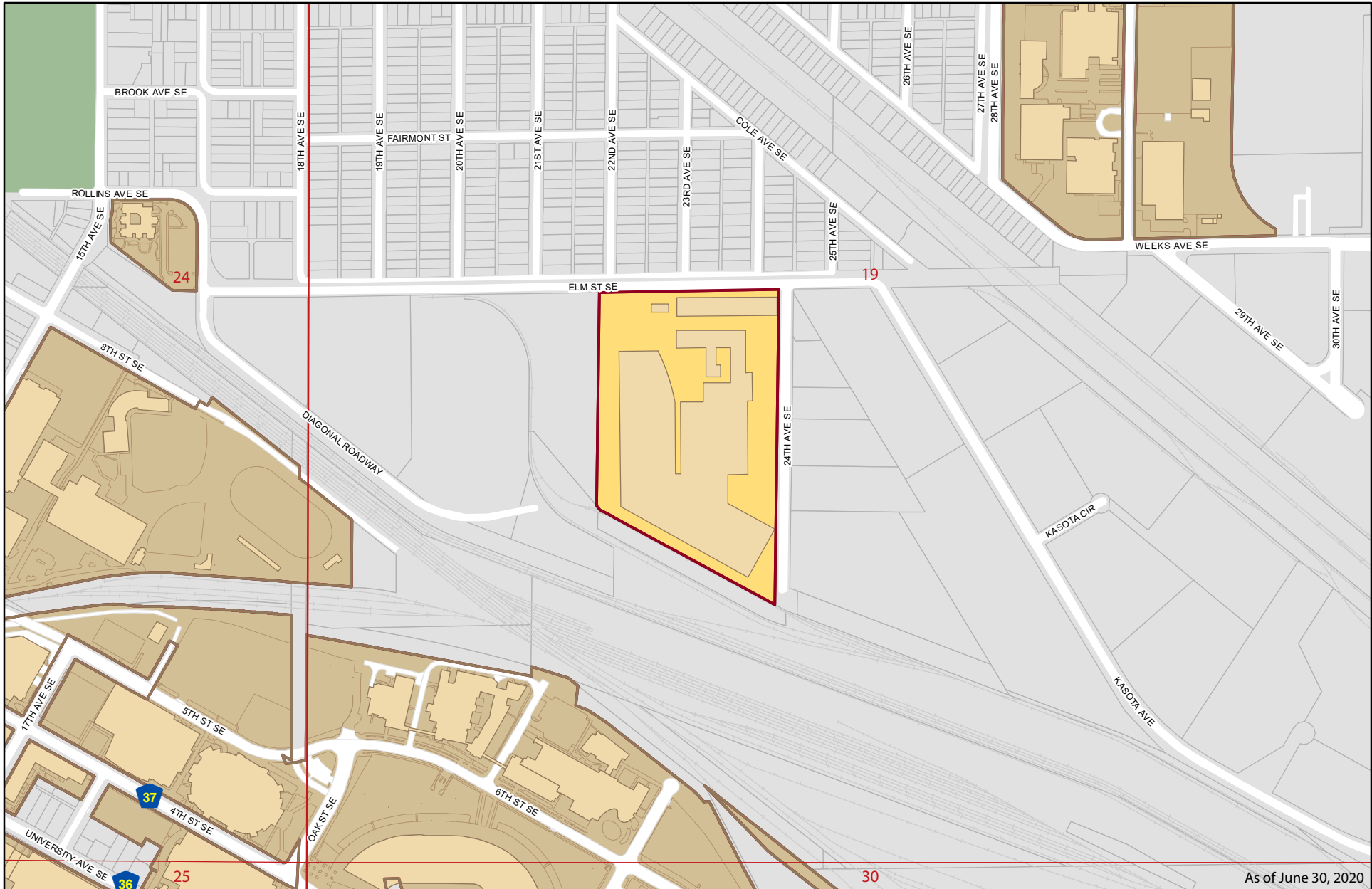
All rights acquired. 50-Year Driveway Access Agreement to Thor Construction for driveway, sidewalk, and storm sewer serving office/retail/parking ramp development on property adjacent to the west (E-60018). There is a block retaining wall that encroaches 3.0 feet onto the property on the NE corner (covered by University agreement U-943 with the City of Minneapolis).

Administrator

Office of the Executive Vice President and Provost
234 Morrill Hall
100 Church St SE
Minneapolis, MN 55455

Comments

The Robert J Jones Urban Research and Outreach-Engagement Center (UROC) is the first urban research and outreach center in the U.S.



As of June 30, 2020

Real Estate Inventory



University of Minnesota

**Murphy Warehouse
Minneapolis**

- Murphy Warehouse
- Other University Property



This map is intended to be used for planning purposes only and should not be relied upon where a survey is required.

Base Data: Real Estate Office, University Services GIS, MnDNR, Met Council, Hennepin Co

Real Estate Inventory

UNIVERSITY OF MINNESOTA

As of June 30, 2020

Property

Area

Murphy Warehouse

21.681 acres

701 24th Ave SE
Minneapolis, MN 55414

Description

Lot 8 and parts of Lot 7, Auditor's Subdivision No. 200, Hennepin County

Use

Warehouse operations, storage, and offices

Rights/Restrictions

All rights acquired. A portion of the facilities leased back to Murphy Warehouse Company for continued commercial warehousing operations through December 31, 2025 (University Lease U-1598).

Administrator

Assistant Vice President - Planning, Space, & Real Estate
451 Donhowe Building
319 15th Ave. SE
Minneapolis, MN 55455

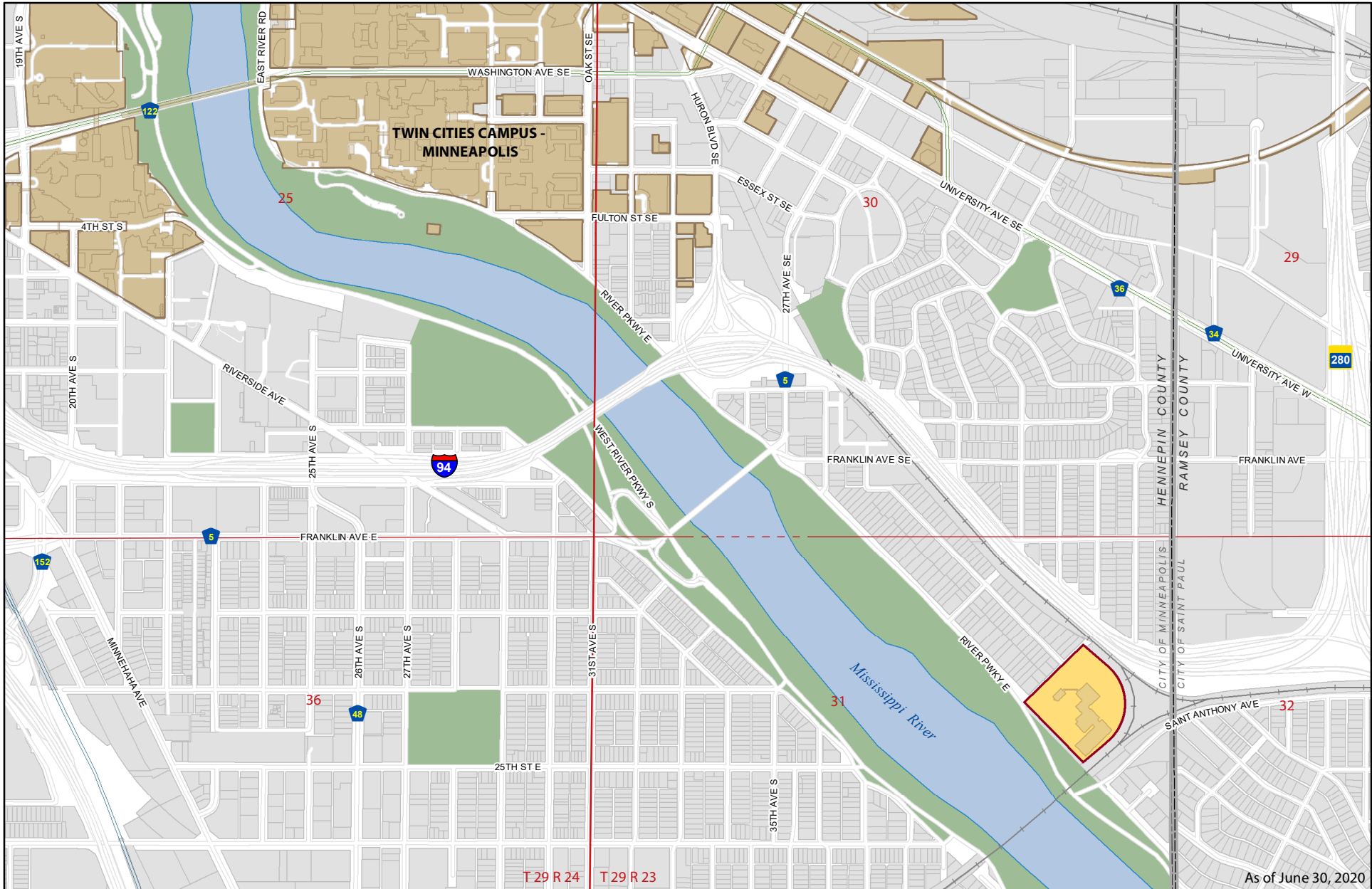
Comments

Internal occupancy agreements with the University Bookstore (UI-1606) for a distribution center, to the Department of Earth Sciences (UI-1605) for refrigerated storage, and other smaller spaces for University departmental storage.

UNIVERSITY OF MINNESOTA
PLANNING, SPACE, & REAL ESTATE
CURRENT LAND HOLDINGS BY CAMPUS
MURPHY WAREHOUSE (MWH)

Tract	Acquisition Date/ Cost	-----Surface / Mineral-----			Property ID Nbr	County/ State/ Country	How Acquired/ Previous Owner	
		Current	Net Acres	Gross Acres				Ownership%
0826.00	12/21/2015		21.681	21.681	100.000	19-029-023-31	HENNEPIN	PURCHASE
	\$17,975,000.00		21.681	21.681	100.000	MN	UNITED STATES	MURPHY WAREHOUSE COMPANY

NET TOTALS FOR CAMPUS: 21.681 21.681



As of June 30, 2020

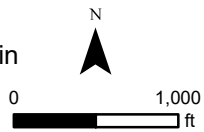
Real Estate Inventory



University of Minnesota

**Masonic Institute
for the Developing Brain
Minneapolis**

- Masonic Institute for the Developing Brain
- Other University Property



This map is intended to be used for planning purposes only and should not be relied upon where a survey is required.

Base Data: Real Estate Office, University Services GIS, MnDNR, Met Council, Ramsey Co, Hennepin Co

Real Estate Inventory

UNIVERSITY OF MINNESOTA

June 30, 2020

Property

Area

Masonic Institute for the Developing Brain

11.213 acres

2025 East River Parkway
Minneapolis, MN 55114

Description

Part of the East ½ of the Northeast ¼ of Section 31, Hennepin County.

Use

Former Shriner's Hospital for Children currently being redeveloped to house the Masonic Institute for the Developing Brain, a first of its kind clinic and research space which will bring together University of Minnesota experts in pediatric medicine and research to diagnose, prevent and treat neurodevelopmental disorders in early childhood and adolescence.

Rights/Restrictions

All rights acquired. Driveways providing access from East River Parkway over Minneapolis Park Board land authorized via unrecorded resolution dated May 21, 1924. No recorded documents for public rights-of-way for Cecil St SE and Old State Road along the northwest and southwest edges of the property respectively.

Administrator

Office of the Senior Vice President for
Finance and Operations
301 Morrill Hall
100 Church St SE
Minneapolis, MN 55455

Comments

The primary buildings existing at the time of purchase included a 103,500 gross square foot hospital and clinic building, a 13,407 gross square foot hotel and conference building connected to the main hospital building via a climate-controlled skyway, and a 2-story 172 stall parking ramp. The property also included an 1,800 square foot pole shed used as a grounds maintenance building, a gazebo, and a log screen porch.

Real Estate Inventory – St. Paul Area

UNIVERSITY OF MINNESOTA

As of June 30, 2020

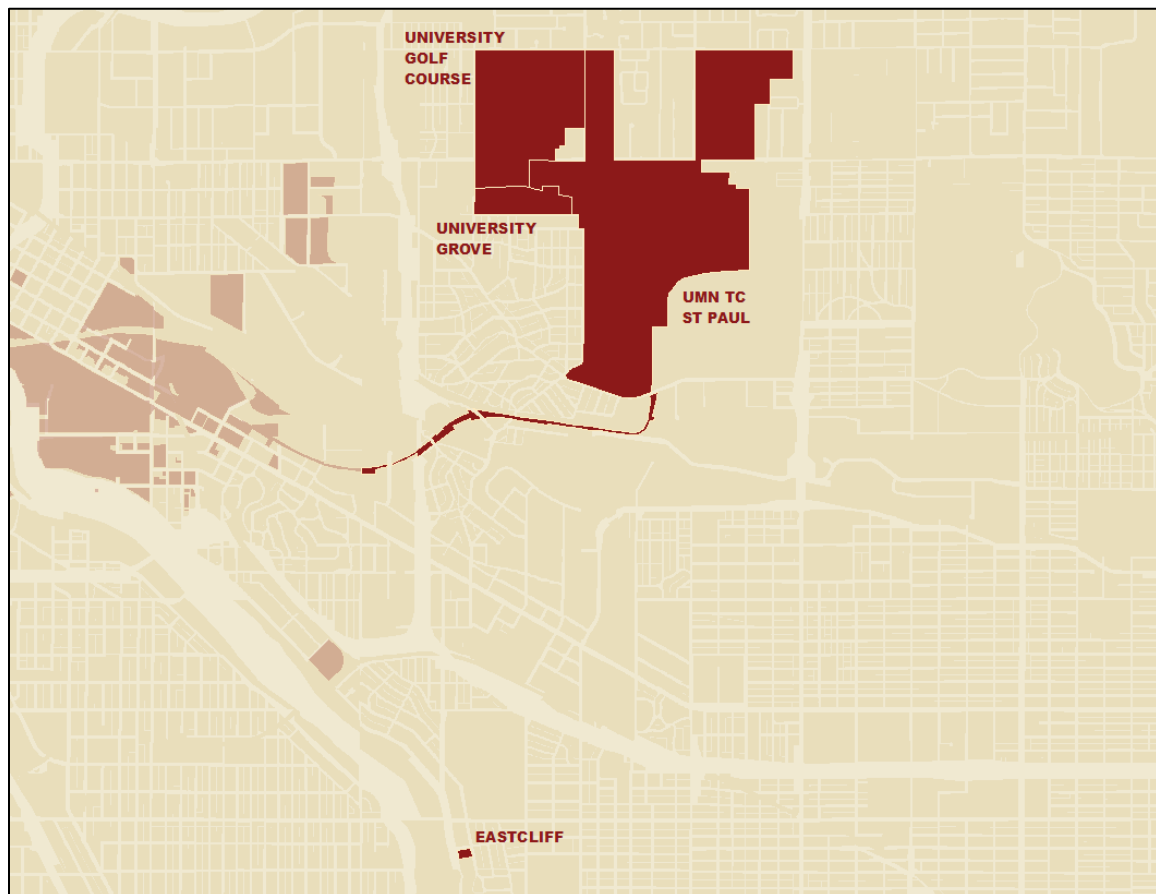
Property

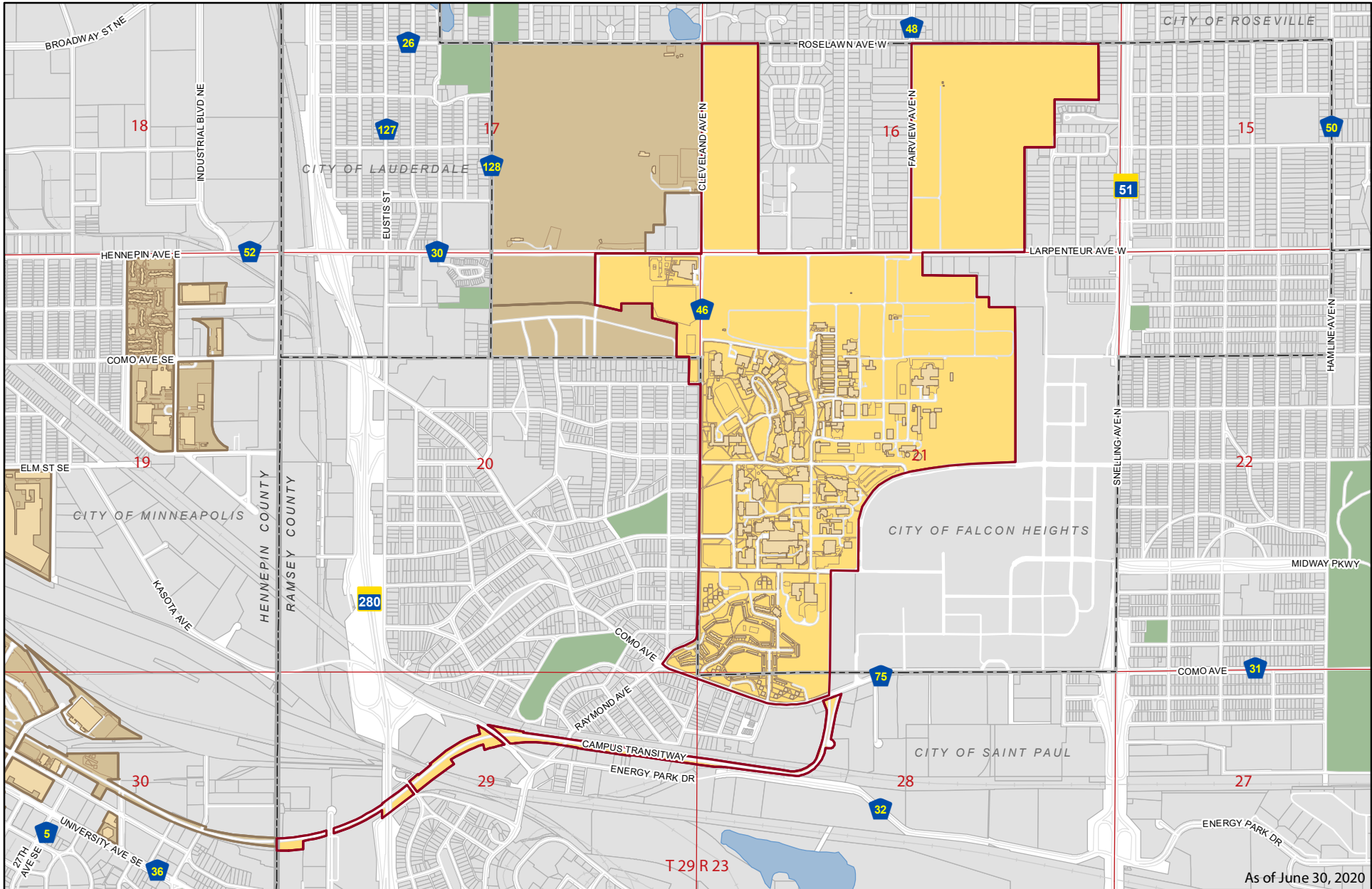
University of Minnesota Twin Cities Campus in St. Paul
and Agricultural Experiment Station

University Grove and Grove East

University Golf Course

Eastcliff





As of June 30, 2020

Real Estate Inventory



University of Minnesota

University of Minnesota Twin Cities Campus St. Paul, and Agricultural Experiment Station

- TC Campus St. Paul and Ag Exp. Station
- Other University Property
- University Buildings
- Incorporated Area Boundary



This map is intended to be used for planning purposes only and should not be relied upon where a survey is required.

Base Data: Real Estate Office, University Services GIS, MnDNR, Met Council, Ramsey Co, Hennepin Co

Real Estate Inventory

UNIVERSITY OF MINNESOTA

June 30, 2020

Property

Area

**University of Minnesota Twin Cities campus
St. Paul
Agricultural Experiment Station**

557.252 acres

1444 Cleveland Avenue North
Falcon Heights, MN 55108

Description

Parts of Sections 16, 20, 21, 28 and 29, Township 29 North, Range 23 West,
Ramsey County

Use

Research and Discovery, Teaching and Learning, and Outreach and Public Service.

Rights/Restrictions

All rights acquired.

Noteworthy encumbrances include an 18-year lease to the Minnesota Crop Improvement Association (U-158), a 35-year land lease to the City of Falcon Heights for a city park (U-117), a 50-year land lease for the North Central Forest Experiment Station and a 99-year land lease for the USDA Forest Service /Agricultural Research Service (U-119), a 99-year ground lease for the USDA Cereal Disease Lab (U-141), and a 90-year ground lease for 1666 Coffman Condominiums (U-201).

Administrator

Office of the Senior Vice President for
Finance and Operations
301 Morrill Hall
100 Church St SE
Minneapolis, MN 55455

Office of the Executive Vice President and
Provost
234 Morrill Hall
100 Church St SE
Minneapolis, MN 55455

Comments

Biosystems & Agricultural Engineering, Coffey Hall, and Haecker Hall are recognized by the MN State Preservation Office as contributing elements to the St Paul Campus Historic Lawn District. Also includes the portion of the Intercampus Transitway within the city of St. Paul.

**UNIVERSITY OF MINNESOTA
PLANNING, SPACE, & REAL ESTATE
CURRENT LAND HOLDINGS BY CAMPUS
ST. PAUL CAMPUS AND AGRICULTURAL EXPERIMENT STATION (STP)**

Tract	Acquisition Date/ Cost	-----Surface / Mineral-----			Property ID Nbr	County/ State/ Country	How Acquired/ Previous Owner
		Current Net Acres	Gross Acres	Ownership%			
0829.07	10/24/2018	0.000	0.000	0.000	20-029-023-41	RAMSEY MN UNITED STATES	MORTGAGE LIEN ALPHA PSI ALUMNI ASSOCIATION OF NU CHAPTER
	\$55,600.00	0.000	0.000	0.000			
1001.00	04/01/1882	153.860	153.860	100.000	21-029-023-22	RAMSEY MN UNITED STATES	PURCHASE EDGAR W. & ADELE S. BASS
	\$31,000.00	153.860	153.860	100.000			
1002.01	05/15/1883	82.045	94.545	100.000	21-029-023-31	RAMSEY MN UNITED STATES	PURCHASE NATHANIEL P. LANGFORD
	* \$28,363.50	82.045	94.545	100.000			
1003.01	06/01/1905	1.629	19.550	8.333	25-029-023-32	RAMSEY MN UNITED STATES	PURCHASE MAXIMILIAN WURST
	\$1,666.67	1.629	19.550	8.333			
1003.02	06/01/1905	6.517	19.550	33.333	25-029-023-32	RAMSEY MN UNITED STATES	PURCHASE HENRY AND ELIZABETH POEHLER
	\$6,666.66	6.517	19.550	33.333			
1003.03	06/01/1905	1.086	19.550	5.555	25-029-023-32	RAMSEY MN UNITED STATES	PURCHASE N. C. AND NELLIE H. BRAY
	\$1,111.12	1.086	19.550	5.555			
1003.04	06/01/1905	6.517	19.550	33.333	25-029-023-32	RAMSEY MN UNITED STATES	PURCHASE SYLVESTER AND BELINDA A. KIPP
	\$6,666.66	6.517	19.550	33.333			
1003.05	06/01/1905	1.629	19.550	8.333	25-029-023-32	RAMSEY MN UNITED STATES	PURCHASE VALENTINE SHEBAT
	\$1,666.67	1.629	19.550	8.333			
1003.06	06/01/1905	2.172	19.550	11.111	25-029-023-32	RAMSEY MN UNITED STATES	PURCHASE MARTIN SHAUGHNESSY
	\$2,222.22	2.172	19.550	11.111			
1004.00	10/31/1907	118.260	145.310	100.000	16-029-023-42	RAMSEY MN UNITED STATES	PURCHASE ANNIE L. HENDRICKSON
	* \$72,761.33	118.260	145.310	100.000			
1005.00	01/10/1915	10.000	10.000	100.000	16-029-023-41	RAMSEY MN UNITED STATES	PURCHASE MATILDA LESEM
	\$6,300.00	10.000	10.000	100.000			
1006.00	10/07/1924	43.330	43.330	100.000	16-029-023-32	RAMSEY MN UNITED STATES	PURCHASE LOUISE DUENSING PORTER ET AL
	\$30,333.00	43.330	43.330	100.000			
1007.00	06/07/1926	21.730	21.730	100.000	16-029-023-42	RAMSEY MN UNITED STATES	PURCHASE JULIA AND MINNIE ESTELLE HOLT
	\$16,000.00	21.730	21.730	100.000			
1010.00	01/21/1936	19.820	19.820	100.000	21-029-023-33	RAMSEY MN UNITED STATES	LAND EXCHANGE MINN. STATE AGRICULTURAL SOC.
	\$1.00	19.820	19.820	100.000			

* Asterisk reflects original acquisition cost before deduction

UNIVERSITY OF MINNESOTA
PLANNING, SPACE, & REAL ESTATE
CURRENT LAND HOLDINGS BY CAMPUS
ST. PAUL CAMPUS AND AGRICULTURAL EXPERIMENT STATION (STP)

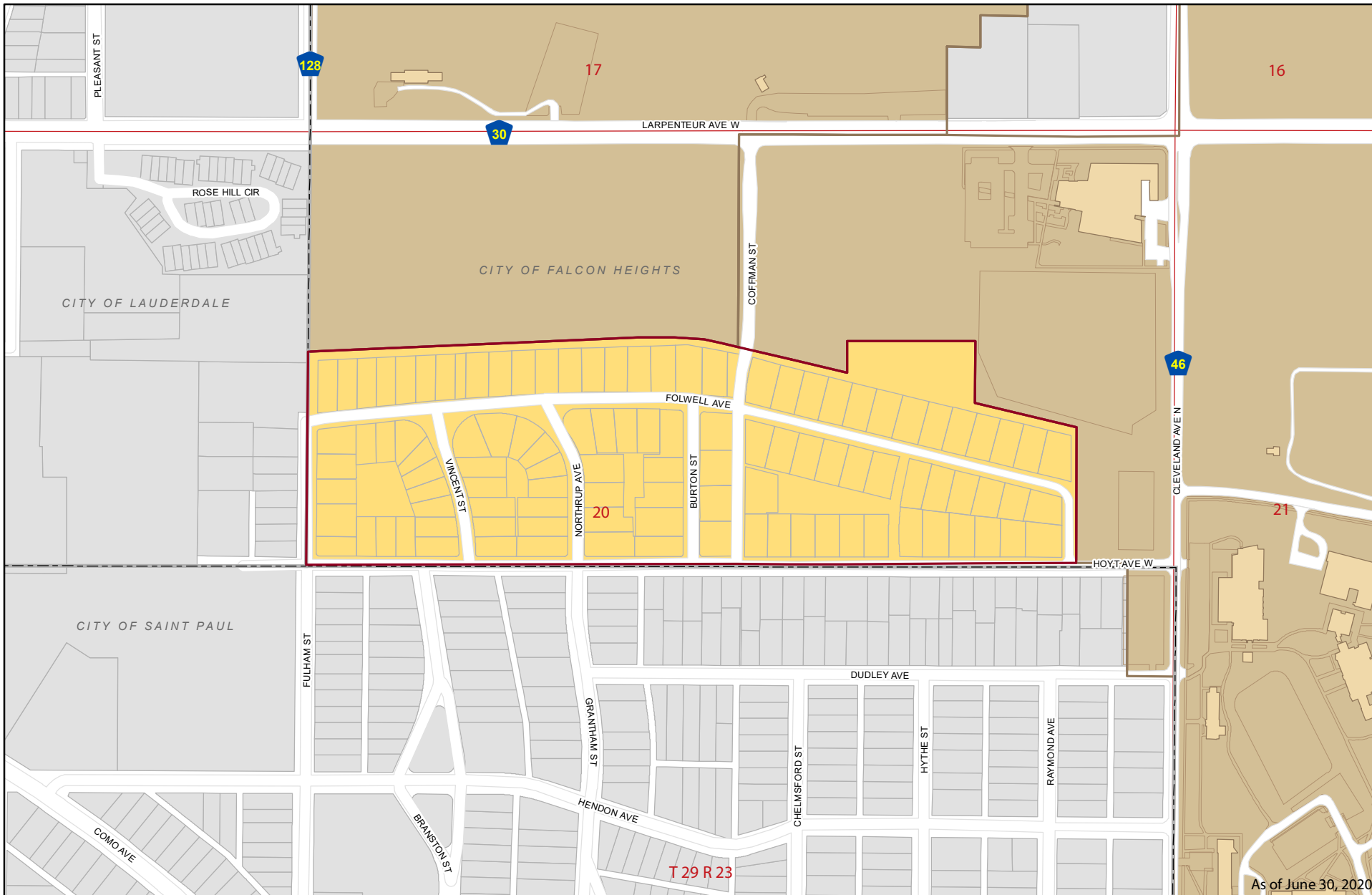
Tract	Acquisition Date/ Cost	-----Surface / Mineral-----			Property ID Nbr	County/ State/ Country	How Acquired/ Previous Owner
		Current Net Acres	Gross Acres	Ownership%			
1012.02	11/30/1943	8.720	8.720	100.000	20-029-023-11	RAMSEY MN UNITED STATES	PURCHASE RUDOLPH FISCHER
	\$1.00	8.720	8.720	100.000			
1016.00	10/28/1946	0.739	0.739	100.000	20-029-023-14	RAMSEY MN UNITED STATES	PURCHASE EALY G. BRIGGS, ET. AL.
	\$5,500.00	0.739	0.739	100.000			
1017.02	07/16/1947	0.059	0.148	100.000	20-029-023-14	RAMSEY MN UNITED STATES	LAND EXCHANGE ALFRED AND RUTH MURFIN
	* \$1.00	0.059	0.148	100.000			
1021.01	12/19/1947	2.509	2.509	100.000	20-029-023-11	RAMSEY MN UNITED STATES	CONDEMNATION EMIL H. TRUMP, ET. AL.
	\$5,935.33	2.509	2.509	100.000			
1022.01	12/19/1947	2.665	2.665	100.000	20-029-023-11	RAMSEY MN UNITED STATES	PURCHASE HARRY O. BUSSE, ET. AL.
	\$1.00	2.665	2.665	100.000			
1024.00	07/01/1953	10.800	10.800	100.000	21-029-023-12	RAMSEY MN UNITED STATES	PURCHASE THEODORE AND KATHERINE KELLER
	\$17,280.00	10.800	10.800	100.000			
1025.01	11/16/1956	6.666	6.666	100.000	21-029-023-12	RAMSEY MN UNITED STATES	CONDEMNATION JOHN J. AND ANNA M. KELLER
	\$27,250.00	6.666	6.666	100.000			
1025.02	11/16/1956	6.666	6.666	100.000	21-029-023-12	RAMSEY MN UNITED STATES	CONDEMNATION CHRISTINA R. KELLER ETAL
	\$27,250.00	6.666	6.666	100.000			
1027.00	06/30/1959	9.530	9.530	100.000	20-029-023-11	RAMSEY MN UNITED STATES	PURCHASE GEORGE H. AND ALICE C. NELSON
	\$150,000.00	9.530	9.530	100.000			
1028.00	02/24/1960	1.000	1.000	100.000	20-029-023-11	RAMSEY MN UNITED STATES	PURCHASE INDEPENDENT SCHOOL DIST NO 623
	\$24,800.00	1.000	1.000	100.000			
1029.00	07/14/1960	0.463	0.463	100.000	20-029-023-11	RAMSEY MN UNITED STATES	PURCHASE GORDON AND ELSIE NELSON
	\$13,000.00	0.463	0.463	100.000			
1032.01	12/24/1960	4.772	4.772	100.000	21-029-023-12	RAMSEY MN UNITED STATES	PURCHASE EARL C. AND HAZEL M. KILLMER
	\$72,000.00	4.772	4.772	100.000			
1032.02	01/20/1966	2.730	2.730	100.000	21-029-023-12	RAMSEY MN UNITED STATES	PURCHASE JANSEN BROS. INCORPORATED
	\$40,000.00	2.730	2.730	100.000			
1033.01	03/09/1967	0.601	0.842	100.000	20-029-023-44	RAMSEY MN UNITED STATES	LAND EXCHANGE MINNESOTA STATE AGRICULTURAL SOCIETY
	* \$25,650.00	0.601	0.842	100.000			

* Asterisk reflects original acquisition cost before deduction

**UNIVERSITY OF MINNESOTA
PLANNING, SPACE, & REAL ESTATE
CURRENT LAND HOLDINGS BY CAMPUS
ST. PAUL CAMPUS AND AGRICULTURAL EXPERIMENT STATION (STP)**

Tract	Acquisition Date/ Cost	-----Surface / Mineral-----			Property ID Nbr	County/ State/ Country	How Acquired/ Previous Owner
		Current Net Acres	Gross Acres	Ownership%			
1033.02	12/30/1966	0.998	1.202	100.000	20-029-023-44	RAMSEY MN UNITED STATES	LAND EXCHANGE MINNESOTA STATE AGRICULTURAL SOCIETY
	* \$1.00	0.998	1.202	100.000			
1033.03	11/01/1973	0.456	0.456	100.000	20-029-023-44	RAMSEY MN UNITED STATES	LAND EXCHANGE CITY OF ST. PAUL
	\$1.00	0.456	0.456	100.000			
1039.00	09/28/1973	0.955	0.955	100.000	21-029-023-12	RAMSEY MN UNITED STATES	PURCHASE FLORENCE LEE & JULIAN V. LEE
	\$47,825.00	0.955	0.955	100.000			
1044.00	10/10/1978	5.180	5.180	100.000	21-029-023-31	RAMSEY MN UNITED STATES	LAND EXCHANGE MINNESOTA STATE AGRICULTURAL SOCIETY
	\$1.00	5.180	5.180	100.000			
1046.00	06/30/1980	0.689	0.689	100.000	20-029-023-11	RAMSEY MN UNITED STATES	PURCHASE COUNTRY VILLAGE, REALTORS
	\$57,500.00	0.689	0.689	100.000			
1051.01	05/07/1990	1.807	1.807	100.000	29-029-023-23	RAMSEY MN UNITED STATES	CONDEMNATION PORT AUTHORITY OF THE CITY OF ST. PAUL
	\$260,000.00	1.807	1.807	100.000			
1051.02	05/07/1990	0.064	0.064	100.000	28-029-023-21	RAMSEY MN UNITED STATES	CONDEMNATION LYDON-BRICHER MANUFACTURING COMPANY
	\$12,750.00	0.064	0.064	100.000			
1051.03	11/20/1990	3.117	3.117	100.000	29-029-023-21	RAMSEY MN UNITED STATES	CONDEMNATION GLACIER PARK COMPANY
	\$435,000.00	3.117	3.117	100.000			
1051.04	11/26/1990	2.290	2.290	100.000	29-029-023-21	RAMSEY MN UNITED STATES	CONDEMNATION BURLINGTON NORTHERN RAILROAD CO.
	\$240,000.00	2.290	2.290	100.000			
1051.05	12/14/1990	0.468	0.468	100.000	28-029-023-21	RAMSEY MN UNITED STATES	CONDEMNATION GLACIER PARK COMPANY
	\$67,289.00	0.468	0.468	100.000			
1051.06	07/27/1990	0.320	0.320	100.000	28-029-023-21	RAMSEY MN UNITED STATES	CONDEMNATION SUSSEL CORPORATION
	\$298,901.32	0.320	0.320	100.000			
1051.07	08/21/1991	0.757	0.757	100.000	29-029-023-23	RAMSEY MN UNITED STATES	PURCHASE PORT AUTHORITY OF THE CITY OF ST. PAUL
	\$90,700.00	0.757	0.757	100.000			
1051.08	09/08/1992	7.070	7.070	100.000	28-029-023-21	RAMSEY MN UNITED STATES	PURCHASE MINNESOTA STATE AGRICULTURAL SOCIETY
	\$17,675.00	7.070	7.070	100.000			
1051.09	09/01/1992	5.985	5.985	100.000	29-029-023-11	RAMSEY MN UNITED STATES	PURCHASE BURLINGTON NORTHERN RAILROAD CO.
	\$678,494.00	5.985	5.985	100.000			

* Asterisk reflects original acquisition cost before deduction



Real Estate Inventory



University of Minnesota

University Grove and Grove East Ramsey County

- University Grove and Grove East
- Other University Property
- University Buildings
- Incorporated Area Boundary



As of June 30, 2020

This map is intended to be used for planning purposes only and should not be relied upon where a survey is required.

Base Data: Real Estate Office, University Services GIS, MnDNR, Met Council, Ramsey Co, Hennepin Co

Real Estate Inventory

UNIVERSITY OF MINNESOTA

June 30, 2020

Property

University Grove and Grove East

Falcon Heights, MN 55108

Area

36.579 acres

Description

Auditor's Subdivisions No. 71 and 90,
Ramsey County

Use

Private homes owned by eligible faculty and staff.

Rights/Restrictions

All rights acquired.

Administrator

Assistant Vice President - Planning, Space, & Real Estate
451 Donhowe Building
319 15th Ave. SE
Minneapolis, MN 55455

Comments

103 single-family lots leased to tenured and tenure-track faculty, administrative staff of corresponding permanency, "full-time" civil service and union represented employees, retired employees eligible for continuing health and dental benefits and surviving spouses.

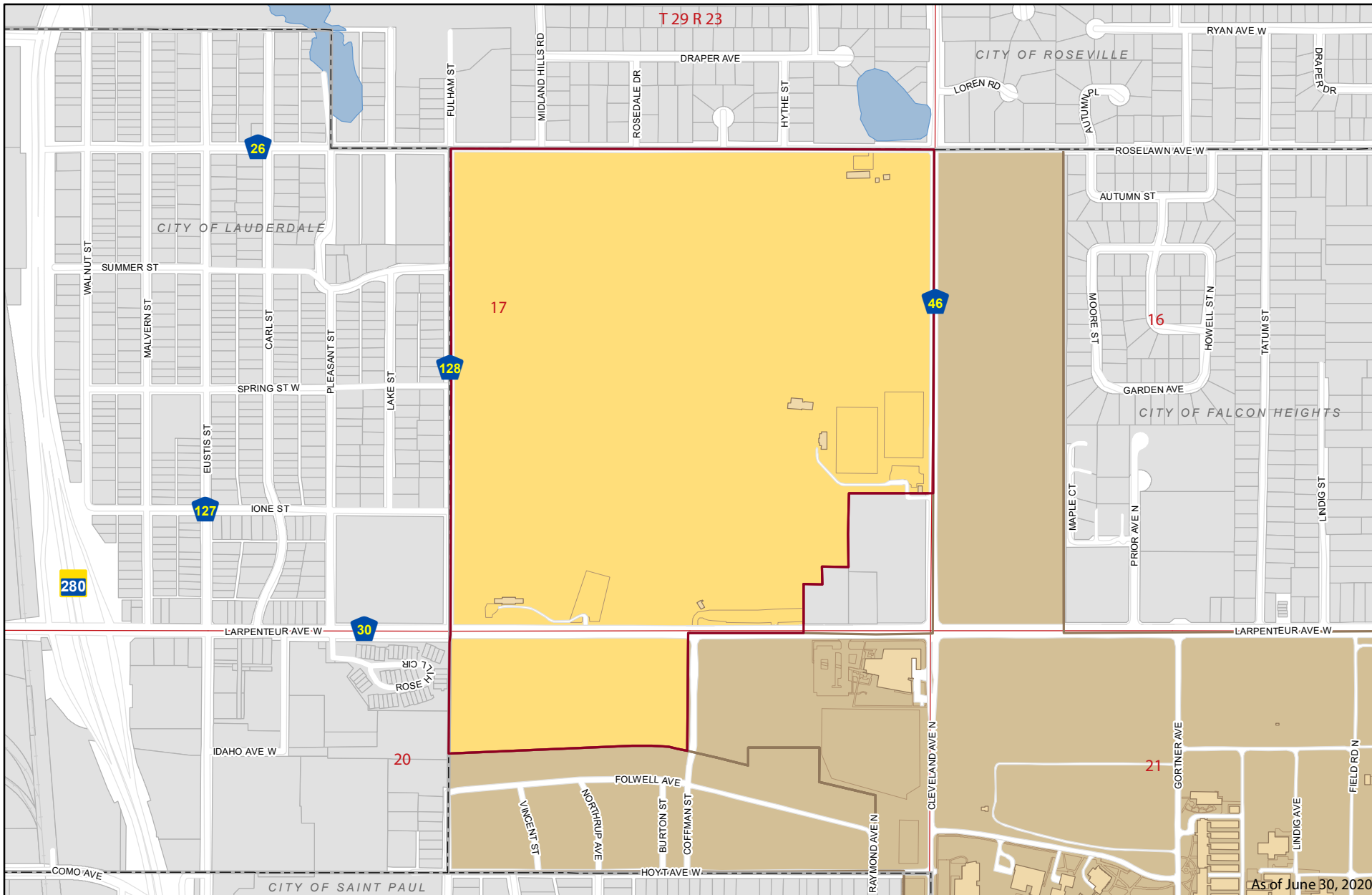
**UNIVERSITY OF MINNESOTA
PLANNING, SPACE, & REAL ESTATE
CURRENT LAND HOLDINGS BY CAMPUS
UNIVERSITY GROVE AND GROVE EAST (GROV)**

Tract	Acquisition Date/ Cost	-----Surface / Mineral-----			Property ID Nbr	County/ State/ Country	How Acquired/ Previous Owner
		Current Net Acres	Gross Acres	Ownership%			
1013.01	07/28/1944	1.233	1.233	100.000	20-029-023-11	RAMSEY MN UNITED STATES	PURCHASE ROSE COOP. INVESTMENT COMPANY
	\$2,500.00	1.233	1.233	100.000			
1013.02	07/28/1944	4.465	4.465	100.000	20-029-023-11	RAMSEY MN UNITED STATES	PURCHASE ROSE COOP. INVESTMENT COMPANY
	\$1.00	4.465	4.465	100.000			
1015.00	10/03/1946	2.800	2.800	100.000	20-029-023-11	RAMSEY MN UNITED STATES	PURCHASE HAROLD J. AND ETHEL LE VESCONT
	\$3,000.00	2.800	2.800	100.000			
1021.02	12/19/1947	2.354	2.354	100.000	20-029-023-11	RAMSEY MN UNITED STATES	PURCHASE EMIL H. TRUMP, ET. AL.
	\$1.00	2.354	2.354	100.000			
1022.02	12/19/1947	2.198	2.198	100.000	20-029-023-11	RAMSEY MN UNITED STATES	PURCHASE HARRY O. BUSSE, ET. AL.
	\$8,073.00	2.198	2.198	100.000			
1903.05	06/17/1914	1.900	1.900	100.000	20-029-023-12	RAMSEY MN UNITED STATES	PURCHASE ROSENIA A. & ANDREW M. HUNTER
	\$4,098.00	1.900	1.900	100.000			
1903.06	12/28/1914	0.137	0.137	100.000	20-029-023-11	RAMSEY MN UNITED STATES	CONDEMNATION ANTON TRUMP
	\$386.00	0.137	0.137	100.000			
1903.07	07/10/1914	0.137	0.137	100.000	20-029-023-11	RAMSEY MN UNITED STATES	CONDEMNATION HENRY F. & WILHELMINA BUSSE
	\$417.00	0.137	0.137	100.000			
1903.08	06/22/1914	0.313	0.313	100.000	20-029-023-11	RAMSEY MN UNITED STATES	PURCHASE ROSE COOP. INVEST. SOCIETY
	\$850.40	0.313	0.313	100.000			
1903.09	06/23/1914	0.232	0.232	100.000	20-029-023-11	RAMSEY MN UNITED STATES	PURCHASE LILLIE B. & JOHN LE VESCONTE
	\$766.00	0.232	0.232	100.000			
1904.02	06/28/1919	20.810	20.810	100.000	20-029-023-12	RAMSEY MN UNITED STATES	PURCHASE ROSENIA A. & ANDREW M. HUNTER
	\$1.00	20.810	20.810	100.000			

NET TOTALS FOR CAMPUS:

36.579

36.579



Real Estate Inventory



University of Minnesota

University Golf Course Ramsey County

- University Golf Course
- Other University Property
- University Buildings
- Incorporated Area Boundary



This map is intended to be used for planning purposes only and should not be relied upon where a survey is required.

Base Data: Real Estate Office,
University Services GIS, MnDNR, Met
Council, Ramsey Co, Hennepin Co

As of June 30, 2020

Real Estate Inventory

UNIVERSITY OF MINNESOTA

June 30, 2020

Property

Area

University Golf Course

162.142 acres

2275 Larpenteur Avenue West
Falcon Heights, MN 55108

Description

Parts of the SE $\frac{1}{4}$, Section 17; and
The N $\frac{1}{2}$ of the NW $\frac{1}{4}$ of the NE $\frac{1}{4}$, Section 20, all in Township 29 North, Range 23 West,
Ramsey County

Use

Les Bolstad Golf Course, 18-hole regulation course and a driving range available to faculty, staff, students, alumni and the public; Intercollegiate Athletics Golf Training Facility, Elizabeth Lyle Robbie Stadium (Women's Soccer); KUOM radio transmitter and tower.

Rights/Restrictions

All rights acquired.

Administrator

Office of the Senior Vice President for
Finance and Operations
301 Morrill Hall
100 Church St SE
Minneapolis, MN 55455

Office of the Executive Vice President
and Provost
234 Morrill Hall
100 Church St SE
Minneapolis, MN 55455

Comments

**UNIVERSITY OF MINNESOTA
PLANNING, SPACE, & REAL ESTATE
CURRENT LAND HOLDINGS BY CAMPUS
UNIVERSITY GOLF COURSE (UGC)**

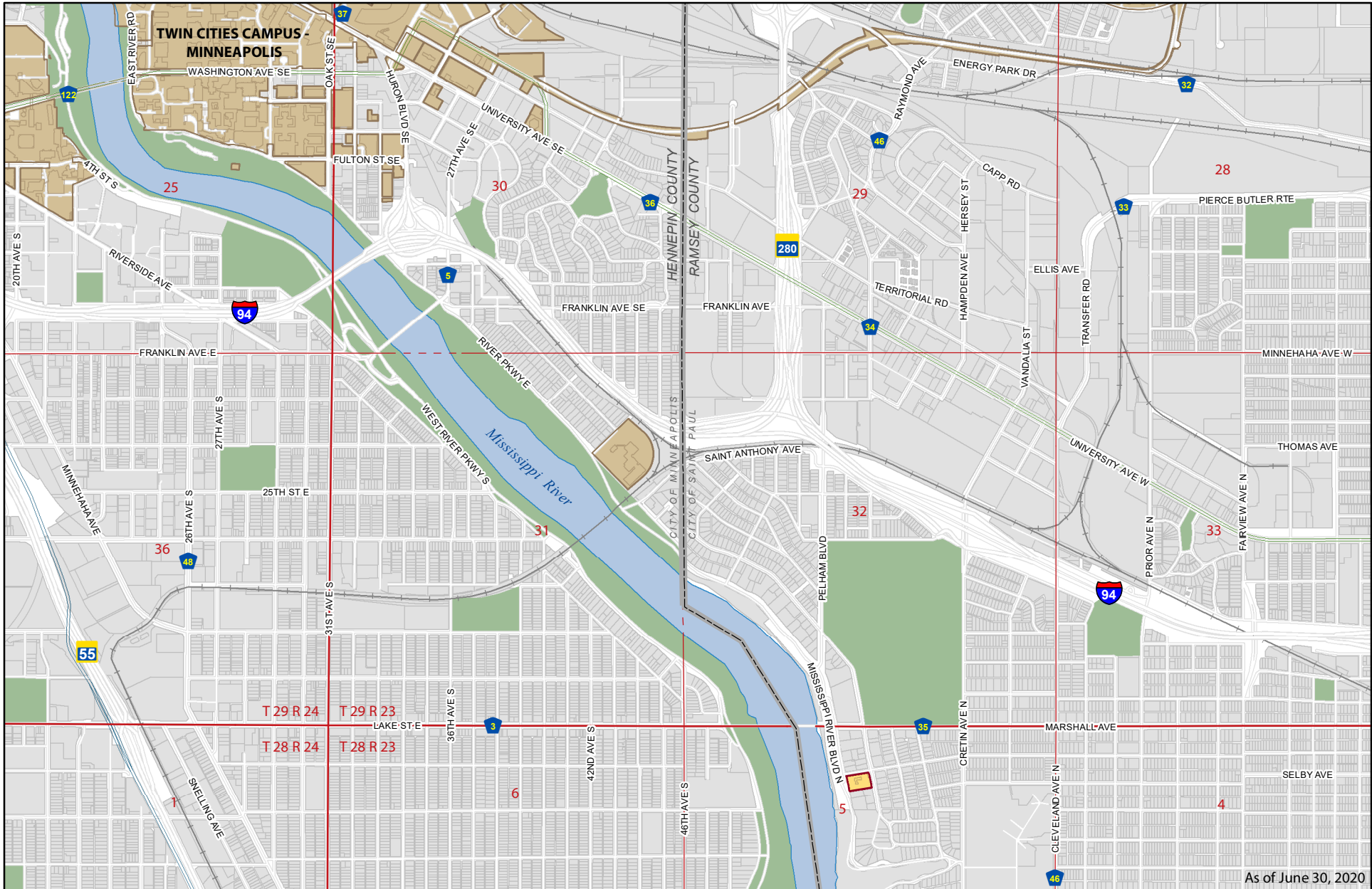
Tract	Acquisition Date/ Cost	-----Surface / Mineral-----			Property ID Nbr	County/ State/ Country	How Acquired/ Previous Owner
		Current Net Acres	Gross Acres	Ownership%			
1008.00	06/30/1926 \$76,130.00	76.130 76.130	76.130 76.130	100.000 100.000	17-029-023-41	RAMSEY MN UNITED STATES	PURCHASE JOHN D. BARRETT
1009.00	06/08/1926 \$32,000.00	40.000 40.000	40.000 40.000	100.000 100.000	17-029-023-43	RAMSEY MN UNITED STATES	PURCHASE ROSENIA A. & ANDREW M. HUNTER
1011.01	07/28/1942 \$8,750.00	8.750 8.750	10.000 10.000	87.500 87.500	17-029-023-44	RAMSEY MN UNITED STATES	PURCHASE WALTER E. BUSSE ET AL
1011.02	08/17/1942 \$1,250.00	1.250 1.250	10.000 10.000	12.500 12.500	17-029-023-44	RAMSEY MN UNITED STATES	PURCHASE ESTATE OF ROSE THURBER
1014.00	06/01/1945 \$8,000.00	8.000 8.000	8.000 8.000	100.000 100.000	17-029-023-44	RAMSEY MN UNITED STATES	PURCHASE FRANK H. GIBBS
1023.00	05/16/1951 \$1.00	2.360 2.360	2.360 2.360	100.000 100.000	17-029-023-44	RAMSEY MN UNITED STATES	LAND EXCHANGE BURTON L. & FAITH LEVESCONTE
1026.01	06/06/1957 \$6,000.00	2.340 2.340	2.340 2.340	100.000 100.000	17-029-023-44	RAMSEY MN UNITED STATES	PURCHASE LILLIAN RUTH LEVESCONTE ETAL
1026.02	05/23/1957 \$538.00	0.210 0.210	0.210 0.210	100.000 100.000	17-029-023-44	RAMSEY MN UNITED STATES	PURCHASE LESTER BURTON LEVESCONTE ETAL
1031.00	11/08/1960 * \$14,000.00	1.223 1.223	1.764 1.764	100.000 100.000	17-029-023-44	RAMSEY MN UNITED STATES	PURCHASE EDWARD A. AND MARIAN B. BLISS
1052.00	12/17/2004 * \$0.00	0.000 0.000	0.000 0.000	0.000 0.000	17-029-023-24	RAMSEY MN UNITED STATES	EASEMENT UNITED PROPERTIES INVESTMENT LLC
1904.01	06/28/1919 \$41,000.00	16.290 16.290	16.290 16.290	100.000 100.000	20-029-023-12	RAMSEY MN UNITED STATES	PURCHASE ROSENIA A. & ANDREW M. HUNTER
1971.00	08/08/1966 \$27,500.00	0.929 0.929	0.929 0.929	100.000 100.000	17-029-023-44	RAMSEY MN UNITED STATES	PURCHASE IDA S. & BERTHOLD V. MARSCHKE
1972.01	03/14/1967 \$8,500.00	0.470 0.470	0.470 0.470	100.000 100.000	17-029-023-44	RAMSEY MN UNITED STATES	PURCHASE GEORGE H. & ALICE GIBBS NELSON
1972.02	09/14/1971 \$20,000.00	0.470 0.470	0.470 0.470	100.000 100.000	17-029-023-44	RAMSEY MN UNITED STATES	PURCHASE GEORGE H. & ALICE GIBBS NELSON

* Asterisk reflects original acquisition cost before deduction

**UNIVERSITY OF MINNESOTA
 PLANNING, SPACE, & REAL ESTATE
 CURRENT LAND HOLDINGS BY CAMPUS
 UNIVERSITY GOLF COURSE (UGC)**

Tract	Acquisition Date/ Cost	-----Surface / Mineral-----			Property ID Nbr	County/ State/ Country	How Acquired/ Previous Owner
		Current Net Acres	Gross Acres	Ownership%			
1981.00	09/01/1967	3.720	3.720	100.000	17-029-023-44	RAMSEY	PURCHASE
	\$175,000.00	3.720	3.720	100.000		MN UNITED STATES	ALBERT A. & GENEVIEVE BILSKI

NET TOTALS FOR CAMPUS: 162.142 162.142



Real Estate Inventory



University of Minnesota

Eastcliff - President's Residence
St. Paul

- Eastcliff
- Other University Property 0



1/2 Miles

As of June 30, 2020

This map is intended to be used for planning purposes only and should not be relied upon where a survey is required.

Base Data: Real Estate Office, University Services GIS, MnDNR, Met Council, Ramsey Co, Hennepin Co

Real Estate Inventory

UNIVERSITY OF MINNESOTA

June 30, 2020

Property

Eastcliff

176 North Mississippi River Boulevard
St. Paul, MN 55104

Area

1.620 acres

Description

Lots 1-4, inclusive,
The north 40 feet of Lots 5 and 16, and
Lots 17-20 inclusive, all in Block 60, Desnoyer Park,
Ramsey County

Use

Residence of the President of the University of Minnesota, also used for receptions and meetings.

Rights/Restrictions

All rights acquired.
Individual lots cannot be subdivided or sold separately.
Use restriction (as residence of the President of the University of Minnesota) expired January 1, 1979. Right of first refusal to Donors if property is sold.

Administrator

Office of the Senior Vice President for
Finance and Operations
301 Morrill Hall
100 Church St SE
Minneapolis, MN 55455

Comments

Eastcliff is on the National Register of Historic Places.

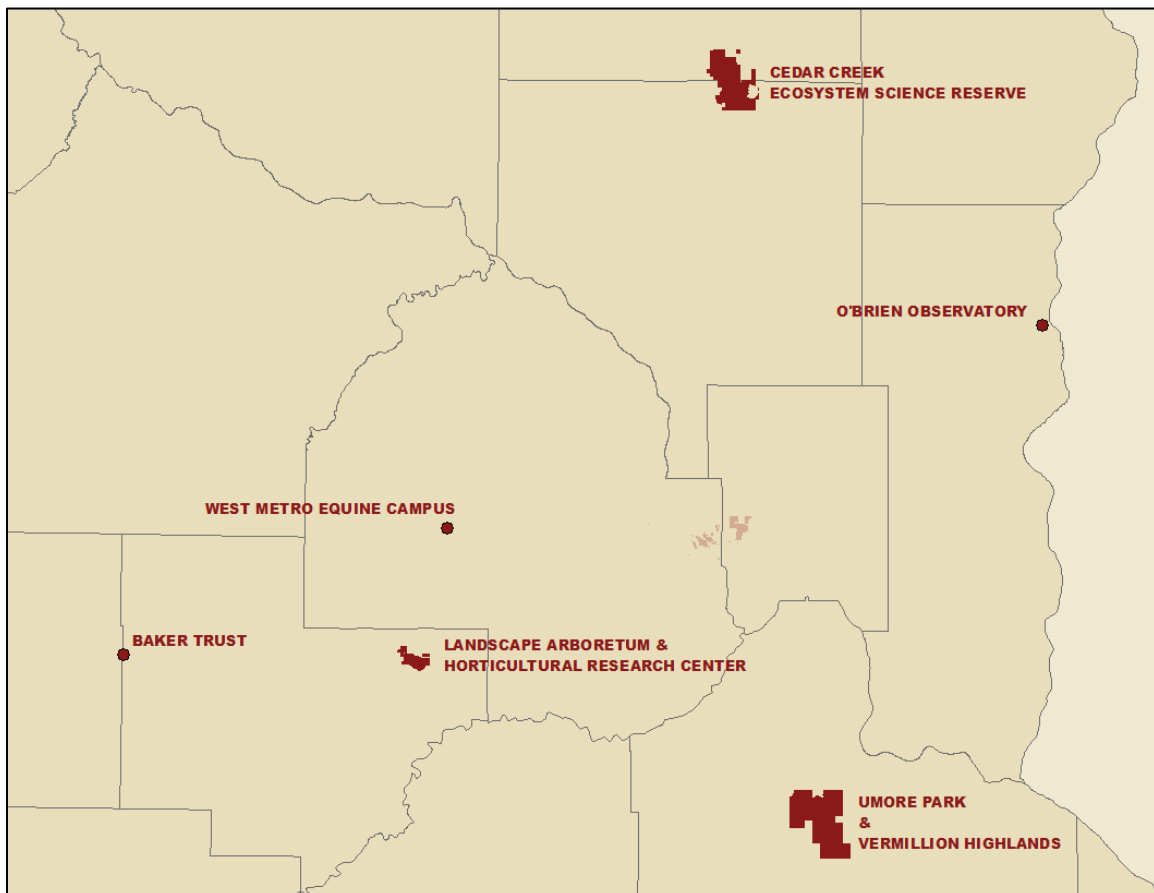
Real Estate Inventory – Other Metro Area

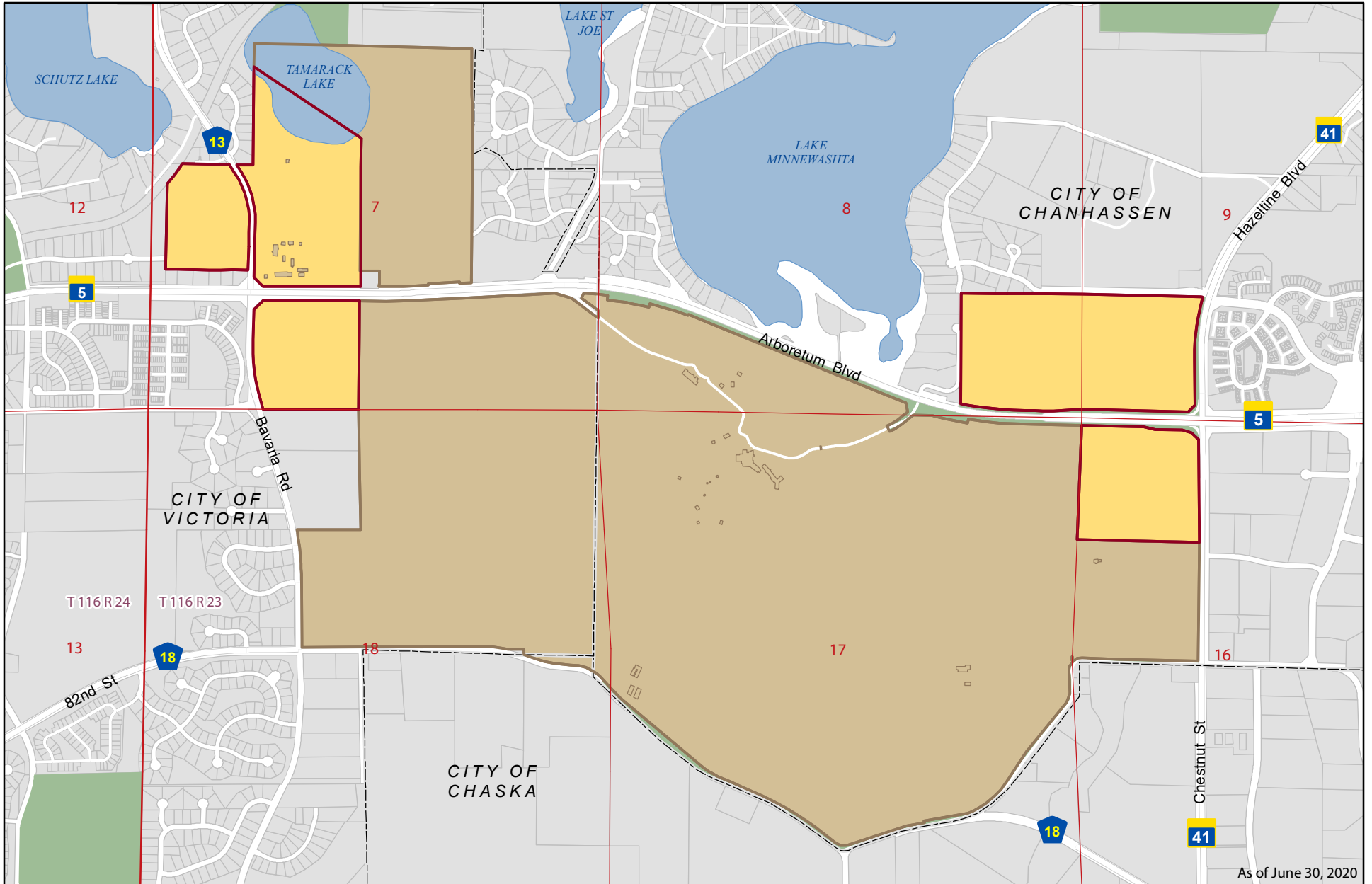
UNIVERSITY OF MINNESOTA

As of June 30, 2020

Property

Horticultural Research Center
Cedar Creek Ecosystem Science Reserve
UMore Park and Vermillion Highlands
 Rosemount Research Center
 Rosemount Research and Outreach Center
Minnesota Landscape Arboretum
O'Brien Observatory
Baker Trust
Intercampus Transitway
West Metro Equine Campus





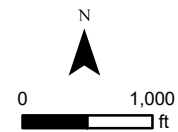
Real Estate Inventory



University of Minnesota

Horticultural Research Center Carver County

- Horticultural Research Center
- Landscape Arboretum



This map is intended to be used for planning purposes only and should not be relied upon where a survey is required.

Base Data: Real Estate Office, University Services GIS, MNDNR, MNDOT, Met Council

As of June 30, 2020

Real Estate Inventory

UNIVERSITY OF MINNESOTA

As of June 30, 2020

Property

Area

Horticultural Research Center

255.421 acres

600 Arboretum Boulevard
Excelsior, MN 55331

Description

Parts of Sections 7, 8, 9, and 16, Township 116 North, Range 23 West
Carver County

Use

Fruit breeding and experimentation.

Rights/Restrictions

All rights acquired.

Administrator

Director
Landscape Arboretum
3675 Arboretum Drive
Chaska, MN 55318

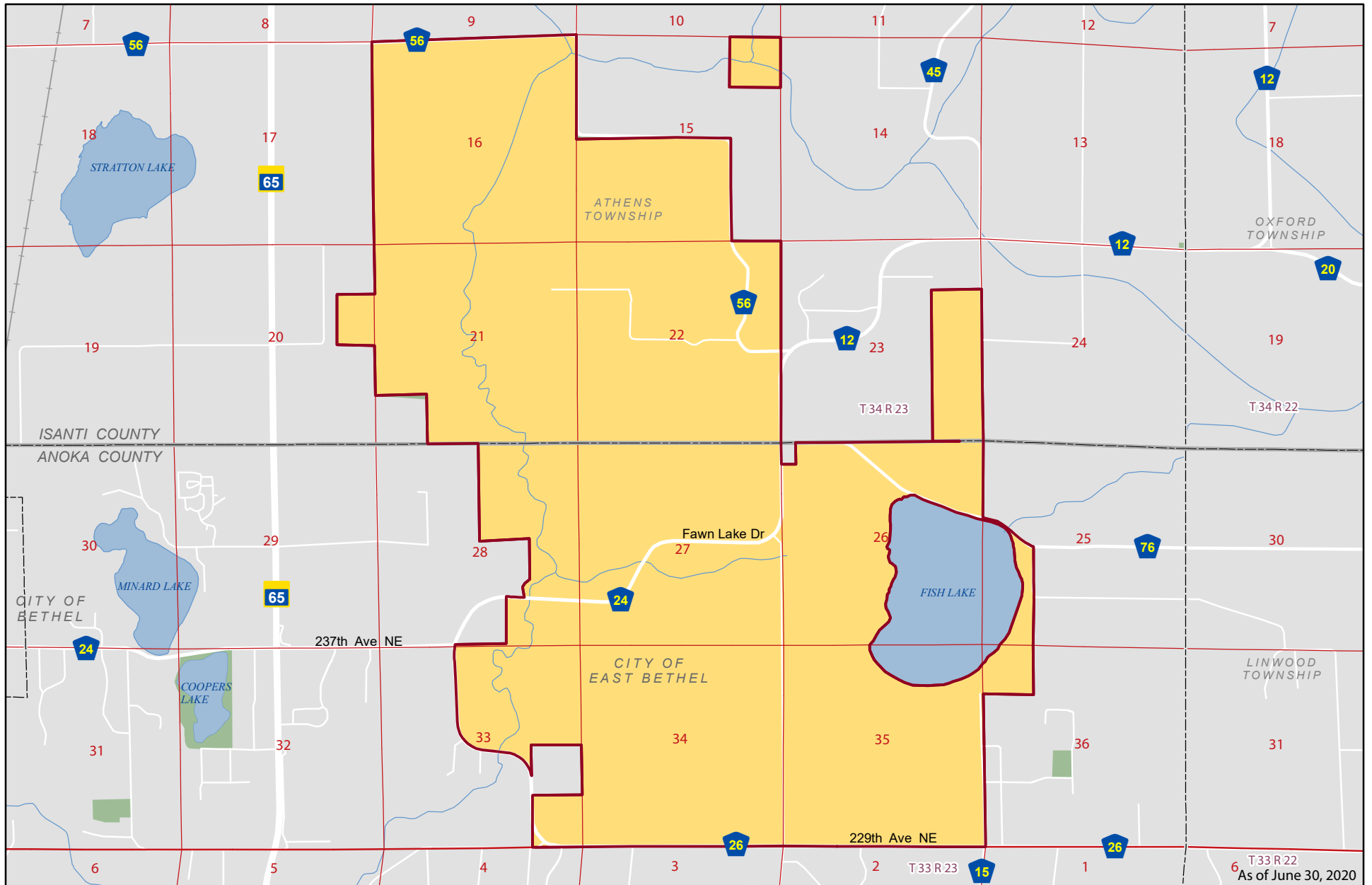
Comments

UNIVERSITY OF MINNESOTA
PLANNING, SPACE, & REAL ESTATE
CURRENT LAND HOLDINGS BY CAMPUS
HORTICULTURAL RESEARCH CENTER (HRC)

Tract	Acquisition Date/ Cost	-----Surface / Mineral-----			Property ID Nbr	County/ State/ Country	How Acquired/ Previous Owner	
		Current	Net Acres	Gross Acres				Ownership%
1301.00	07/19/1907		77.890	77.890	100.000	07-116-023-31	CARVER	PURCHASE
	\$8,178.45		77.890	77.890	100.000		MN UNITED STATES	DANIEL AND BERTHA FINK
1302.00	10/18/1920		23.681	24.000	100.000	07-116-023-32	CARVER	PURCHASE
	* \$12,000.00		23.681	24.000	100.000		MN UNITED STATES	FREDERICK AND EMMA FINK
1303.00	09/13/1920		35.000	35.000	100.000	07-116-023-24	CARVER	PURCHASE
	\$2,000.00		35.000	35.000	100.000		MN UNITED STATES	EDWARD AND CARRIE FINK
1304.01	11/28/1931		118.850	118.850	100.000	09-116-023-33	CARVER	PURCHASE
	\$14,000.00		118.850	118.850	100.000		MN UNITED STATES	AUGUSTA BUSCHKOWSKY, ET. AL.

NET TOTALS FOR CAMPUS: 255.421 255.421

* Asterisk reflects original acquisition cost before deduction



6 T33R22
As of June 30, 2020

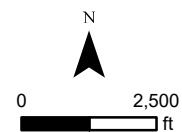
Real Estate Inventory



University of Minnesota

Cedar Creek Ecosystem Science Reserve Anoka and Isanti Counties

Cedar Creek



This map is intended to be used for planning purposes only and should not be relied upon where a survey is required.

Base Data: Real Estate Office
MNDNR, MNDOT, Met Council

Real Estate Inventory

UNIVERSITY OF MINNESOTA

As of June 30, 2020

Property

Area

Cedar Creek Ecosystem Science Reserve

2660 Fawn Lake Drive NE
East Bethel, MN 55005

5,175.846 acres

Description

Parts of Section 25, 26, 27, 28, 33, 34, 35, and 36, Township 34 North, Range 23 West
Anoka County

Parts of Section 15, 16, 20, 21, 22 and 23, Township 34 North, Range 23 West
Isanti County

Use

Scientific research and educational studies in natural history and wildlife habitats.

Rights/Restrictions

All rights acquired, except minerals in a few tracts.
A use restriction (for the Cedar Natural History Area) affects some tracts. A life estate
affecting 40 acres was extinguished in 1963.

Administrator

Director
Cedar Creek Ecosystem Science Reserve
2660 Fawn Lake Drive NE
East Bethel, MN 55005

Comments

Property was designated a National Natural Landmark by the National Park Service in 1975.

UNIVERSITY OF MINNESOTA
PLANNING, SPACE, & REAL ESTATE
CURRENT LAND HOLDINGS BY CAMPUS
CEDAR CREEK ECOSYSTEM SCIENCE RESERVE (CCNH)

Tract	Acquisition Date/ Cost	-----Surface / Mineral-----			Property ID Nbr	County/ State/ Country	How Acquired/ Previous Owner
		Current	Net Acres	Gross Acres			
1912.00	12/23/1942	200.000	200.000	100.000	21-034-023-41	ISANTI MN UNITED STATES	PURCHASE MINNESOTA ACADEMY OF SCIENCE
	\$1.00	200.000	200.000	100.000			
1913.00	12/23/1942	40.000	40.000	100.000	22-034-023-33	ISANTI MN UNITED STATES	PURCHASE CORA ALTA & ALBERT D. CORNIEA
	\$1.00	40.000	40.000	100.000			
1914.00	12/23/1942	40.000	40.000	100.000	27-034-023-22	ANOKA MN UNITED STATES	PURCHASE CORA ALTA & ALBERT D. CORNIEA
	\$1.00	40.000	40.000	100.000			
1915.00	12/23/1942	40.000	40.000	100.000	27-034-023-24	ANOKA MN UNITED STATES	PURCHASE MINNESOTA ACADEMY OF SCIENCE
	\$1.00	40.000	40.000	100.000			
1916.00	04/29/1943	40.000	40.000	100.000	22-034-023-34	ISANTI MN UNITED STATES	PURCHASE MINNESOTA ACADEMY OF SCIENCE
	\$1.00	40.000	40.000	100.000			
1917.00	04/28/1943	50.000	50.000	100.000	22-034-023-10	ISANTI MN UNITED STATES	PURCHASE GLENN A. & LENA L. CARPENTER
	\$1.00	50.000	50.000	100.000			
1918.00	12/16/1946	40.000	40.000	100.000	21-034-023-43	ISANTI MN UNITED STATES	PURCHASE CORA ALTA & ALBERT D. CORNIEA
	\$1.00	40.000	40.000	100.000			
1920.00	04/25/1950	130.000	130.000	100.000	28-034-023-11	ANOKA MN UNITED STATES	GIFT MINNESOTA ACADEMY OF SCIENCE
	\$1.00	130.000	130.000	100.000			
1921.00	04/14/1951	40.000	40.000	100.000	21-034-023-24	ISANTI MN UNITED STATES	PURCHASE THE NATURAL HISTORY SOCIETY
	\$1.00	40.000	40.000	100.000			
1922.01	12/22/1952	40.000	40.000	100.000	27-034-023-21	ANOKA MN UNITED STATES	PURCHASE CORA ALTA & ALBERT D. CORNIEA
	\$2,000.00	40.000	40.000	100.000			
1922.02	12/22/1952	40.000	40.000	100.000	22-034-023-23	ISANTI MN UNITED STATES	PURCHASE CORA ALTA & ALBERT D. CORNIEA
	\$1.00	0.000	0.000	0.000			
1922.03	07/09/1952	50.000	50.000	100.000	22-034-023-11	ISANTI MN UNITED STATES	PURCHASE GLENN A. CARPENTER, ET. AL.
	\$1.00	10.000	50.000	20.000			
1923.00	10/07/1954	160.000	160.000	100.000	34-034-023-22	ANOKA MN UNITED STATES	PURCHASE STATE OF MINNESOTA
	\$400.00	160.000	160.000	100.000			
1925.00	06/21/1955	80.000	80.000	100.000	35-034-023-40	ANOKA MN UNITED STATES	PURCHASE WARREN A. & SYLVIA A. VARNUM
	\$1,000.00	80.000	80.000	100.000			

**UNIVERSITY OF MINNESOTA
PLANNING, SPACE, & REAL ESTATE
CURRENT LAND HOLDINGS BY CAMPUS
CEDAR CREEK ECOSYSTEM SCIENCE RESERVE (CCNH)**

Tract	Acquisition Date/ Cost	-----Surface / Mineral-----			Property ID Nbr	County/ State/ Country	How Acquired/ Previous Owner
		Current Net Acres	Gross Acres	Ownership%			
1926.00	06/27/1955 \$1,200.00	80.000 80.000	80.000 80.000	100.000 100.000	35-034-023-20	ANOKA MN UNITED STATES	PURCHASE A. P. & DOROTHEA M. RICKMIRE
1927.00	06/22/1955 \$243.91	40.000 40.000	40.000 40.000	100.000 100.000	21-034-023-31	ISANTI MN UNITED STATES	PURCHASE MELVIN L. & OLGA K. JOHNSON
1928.00	07/12/1955 \$816.00	40.000 40.000	40.000 40.000	100.000 100.000	21-034-023-33	ISANTI MN UNITED STATES	PURCHASE FRANK D. & MARY H. BLAIR
1929.00	07/20/1955 \$1,725.00	80.000 80.000	80.000 80.000	100.000 100.000	34-034-023-31	ANOKA MN UNITED STATES	PURCHASE MELVIN H. BEMIS
1930.00	07/26/1955 \$2,362.00	110.000 110.000	110.000 110.000	100.000 100.000	21-034-023-23	ISANTI MN UNITED STATES	PURCHASE A. W. & HILDA NORMAN
1931.00	08/25/1955 \$4,570.00	80.000 80.000	80.000 80.000	100.000 100.000	27-034-023-12	ANOKA MN UNITED STATES	PURCHASE ANDREW H. & DORIS E. PEARSON
1932.00	09/21/1955 \$3,920.00	160.000 160.000	160.000 160.000	100.000 100.000	22-034-023-40	ISANTI MN UNITED STATES	PURCHASE FAY GERALD & GLADYS NICKERSON
1933.00	09/08/1955 \$3,970.00	80.000 80.000	80.000 80.000	100.000 100.000	27-034-023-33	ANOKA MN UNITED STATES	PURCHASE EUGENE F. & PATRICIA L. HOODIE
1934.00	10/12/1955 \$4,575.00	80.000 80.000	80.000 80.000	100.000 100.000	16-034-023-00	ISANTI MN UNITED STATES	PURCHASE PAUL N. & DOROTHY PINKSTON
1935.00	10/21/1955 * \$2,070.85	70.000 70.000	74.000 74.000	100.000 100.000	33-034-023-11	ANOKA MN UNITED STATES	PURCHASE EDMUND & HELEN HECKENLAIBLE
1936.00	10/28/1955 \$750.00	40.000 40.000	40.000 40.000	100.000 100.000	33-034-023-14	ANOKA MN UNITED STATES	PURCHASE JOHN P. & ROSE M. HOWLETT
1937.00	11/05/1955 \$980.50	40.000 40.000	40.000 40.000	100.000 100.000	22-034-023-22	ISANTI MN UNITED STATES	PURCHASE WALTER & INEZ ISRAEL
1938.00	11/07/1955 \$3,900.00	160.000 160.000	160.000 160.000	100.000 100.000	21-034-023-21	ISANTI MN UNITED STATES	PURCHASE WESLEY J. HENDERSON
1939.00	11/09/1955 \$4,125.00	160.000 160.000	160.000 160.000	100.000 100.000	16-034-023-00	ISANTI MN UNITED STATES	PURCHASE JOSEPH W. LILLION, ET. AL.

* Asterisk reflects original acquisition cost before deduction

UNIVERSITY OF MINNESOTA
PLANNING, SPACE, & REAL ESTATE
CURRENT LAND HOLDINGS BY CAMPUS
CEDAR CREEK ECOSYSTEM SCIENCE RESERVE (CCNH)

Tract	Acquisition Date/ Cost	-----Surface / Mineral-----			Property ID Nbr	County/ State/ Country	How Acquired/ Previous Owner
		Current Net Acres	Gross Acres	Ownership%			
1940.00	11/17/1955	80.000	80.000	100.000	16-034-023-10	ISANTI MN UNITED STATES	PURCHASE F. A. JOHNSON, ET. AL.
	\$5,275.00	80.000	80.000	100.000			
1941.00	12/10/1955	240.000	240.000	100.000	15-034-023-33	ISANTI MN UNITED STATES	PURCHASE MAHLON T. & ALICE F. OSBURN
	\$7,000.00	240.000	240.000	100.000			
1942.00	12/20/1955	200.000	200.000	100.000	34-034-023-11	ANOKA MN UNITED STATES	PURCHASE JOHN M. & MARY E. MICKELSON
	\$4,500.00	200.000	200.000	100.000			
1943.00	12/21/1955	60.000	60.000	100.000	16-034-023-40	ISANTI MN UNITED STATES	PURCHASE FRED M. DUTCHER
	\$625.00	60.000	60.000	100.000			
1944.00	12/21/1955	40.000	40.000	100.000	34-034-023-21	ANOKA MN UNITED STATES	PURCHASE DONALD T. ECKERT
	\$735.00	40.000	40.000	100.000			
1945.00	12/07/1955	40.000	40.000	100.000	35-034-023-33	ANOKA MN UNITED STATES	PURCHASE ALFRED & MARGARET LARSON
	\$1,200.00	40.000	40.000	100.000			
1946.00	12/15/1955	40.000	40.000	100.000	33-034-023-44	ANOKA MN UNITED STATES	PURCHASE CHARLES WILLIAM HUGHES ESTATE
	\$1,557.50	40.000	40.000	100.000			
1947.00	12/22/1955	80.000	80.000	100.000	34-034-023-31	ANOKA MN UNITED STATES	PURCHASE JOSEPH & ELAINE M. SWAGGER
	\$2,010.00	80.000	80.000	100.000			
1948.00	12/21/1955	160.000	198.900	100.000	15-034-023-43	ISANTI MN UNITED STATES	PURCHASE WILFRED & GLADYS BOSTROM
	* \$10,118.75	160.000	198.900	100.000			
1949.00	12/20/1955	80.000	80.000	100.000	28-034-023-12	ANOKA MN UNITED STATES	PURCHASE JOHN D. DEWITT
	\$9,362.50	80.000	80.000	100.000			
1949.01	01/25/2013	0.000	0.000	0.000	28-034-023-13	ANOKA MN UNITED STATES	EASEMENT CURTIS A. AND DIANE E. STRANGLUND
	\$0.00	0.000	0.000	0.000			
1950.00	01/19/1956	40.000	40.000	100.000	35-034-023-32	ANOKA MN UNITED STATES	PURCHASE STATE OF MINNESOTA
	\$1,000.00	40.000	40.000	100.000			
1951.00	12/23/1955	80.000	80.000	100.000	16-034-023-30	ISANTI MN UNITED STATES	PURCHASE OSCAR ENGSTROM, ET AL
	\$2,198.20	80.000	80.000	100.000			
1952.00	08/06/1956	138.950	138.950	100.000	26-034-023-00	ANOKA MN UNITED STATES	PURCHASE EDWIN ERICK & LILLIE E. OSLUND
	\$8,400.00	138.950	138.950	100.000			

* Asterisk reflects original acquisition cost before deduction

UNIVERSITY OF MINNESOTA
PLANNING, SPACE, & REAL ESTATE
CURRENT LAND HOLDINGS BY CAMPUS
CEDAR CREEK ECOSYSTEM SCIENCE RESERVE (CCNH)

Tract	Acquisition Date/ Cost	-----Surface / Mineral-----			Property ID Nbr	County/ State/ Country	How Acquired/ Previous Owner
		Current Net Acres	Gross Acres	Ownership%			
1953.00	12/28/1956	118.000	118.000	100.000	26-034-023-33	ANOKA MN UNITED STATES	PURCHASE
	\$3,654.00	118.000	118.000	100.000			ALVAR H. & RACHEL A. PETERSON
1954.00	10/04/1957	20.000	20.000	100.000	16-034-023-43	ISANTI MN UNITED STATES	PURCHASE
	\$635.50	20.000	20.000	100.000			CARRIE & HENRY LARSON
1955.00	11/06/1957	254.950	254.950	100.000	35-034-023-00	ANOKA MN UNITED STATES	PURCHASE
	\$17,325.00	254.950	254.950	100.000			PRIME J. & HELEN F. FLEURY
1956.00	01/09/1958	80.000	80.000	100.000	34-034-023-41	ANOKA MN UNITED STATES	PURCHASE
	\$1,100.00	80.000	80.000	100.000			STATE OF MINNESOTA
1957.00	10/20/1958	160.000	160.000	100.000	21-034-023-10	ISANTI MN UNITED STATES	PURCHASE
	\$6,750.00	160.000	160.000	100.000			MELVIN LUNDGREN
1961.00	11/07/1961	40.000	40.000	100.000	27-034-023-23	ANOKA MN UNITED STATES	PURCHASE
	\$4,000.00	40.000	40.000	100.000			MARTHA E. CRONE
1964.00	12/18/1963	75.000	75.000	100.000	27-034-023-11	ANOKA MN UNITED STATES	PURCHASE
	\$9,500.00	75.000	75.000	100.000			JOHN M. MICKELSON
1965.00	02/17/1960	40.000	40.000	100.000	27-034-023-32	ANOKA MN UNITED STATES	PURCHASE
	\$1.00	40.000	40.000	100.000			DR. J. ANNA NORRIS
1966.00	03/03/1964	34.000	34.000	100.000	22-034-023-44	ISANTI MN UNITED STATES	PURCHASE
	\$915.00	34.000	34.000	100.000			GLENN A. & LENA A. CARPENTER
1967.01	05/06/1964	60.000	60.000	100.000	34-034-023-43	ANOKA MN UNITED STATES	PURCHASE
	\$8,000.00	60.000	60.000	100.000			RAPHAEL H. & BETTY HAMERNICKKERMIT A. & JULIA RUT
1967.02	01/06/1976	0.500	0.500	100.000	34-034-023-43	ANOKA MN UNITED STATES	PURCHASE
	\$40.37	0.500	0.500	100.000			RAPHAEL H. & BETTY HAMERNICKKERMIT A. & JULIA RUT
1968.00	11/12/1964	3.500	3.500	100.000	33-034-023-13	ANOKA MN UNITED STATES	LAND EXCHANGE
	\$300.00	3.500	3.500	100.000			EDMUND W. & HELEN HECKENLAIBLE
1969.00	02/28/1966	157.000	157.000	100.000	26-034-023-22	ANOKA MN UNITED STATES	PURCHASE
	\$15,300.00	157.000	157.000	100.000			THEODORE J & ELSIE L ALMQUIST
1970.00	05/11/1966	40.000	40.000	100.000	22-034-023-11	ISANTI MN UNITED STATES	LAND EXCHANGE
	\$300.00	40.000	40.000	100.000			WILFRED L. & GLADYS BOSTRUM

**UNIVERSITY OF MINNESOTA
PLANNING, SPACE, & REAL ESTATE
CURRENT LAND HOLDINGS BY CAMPUS
CEDAR CREEK ECOSYSTEM SCIENCE RESERVE (CCNH)**

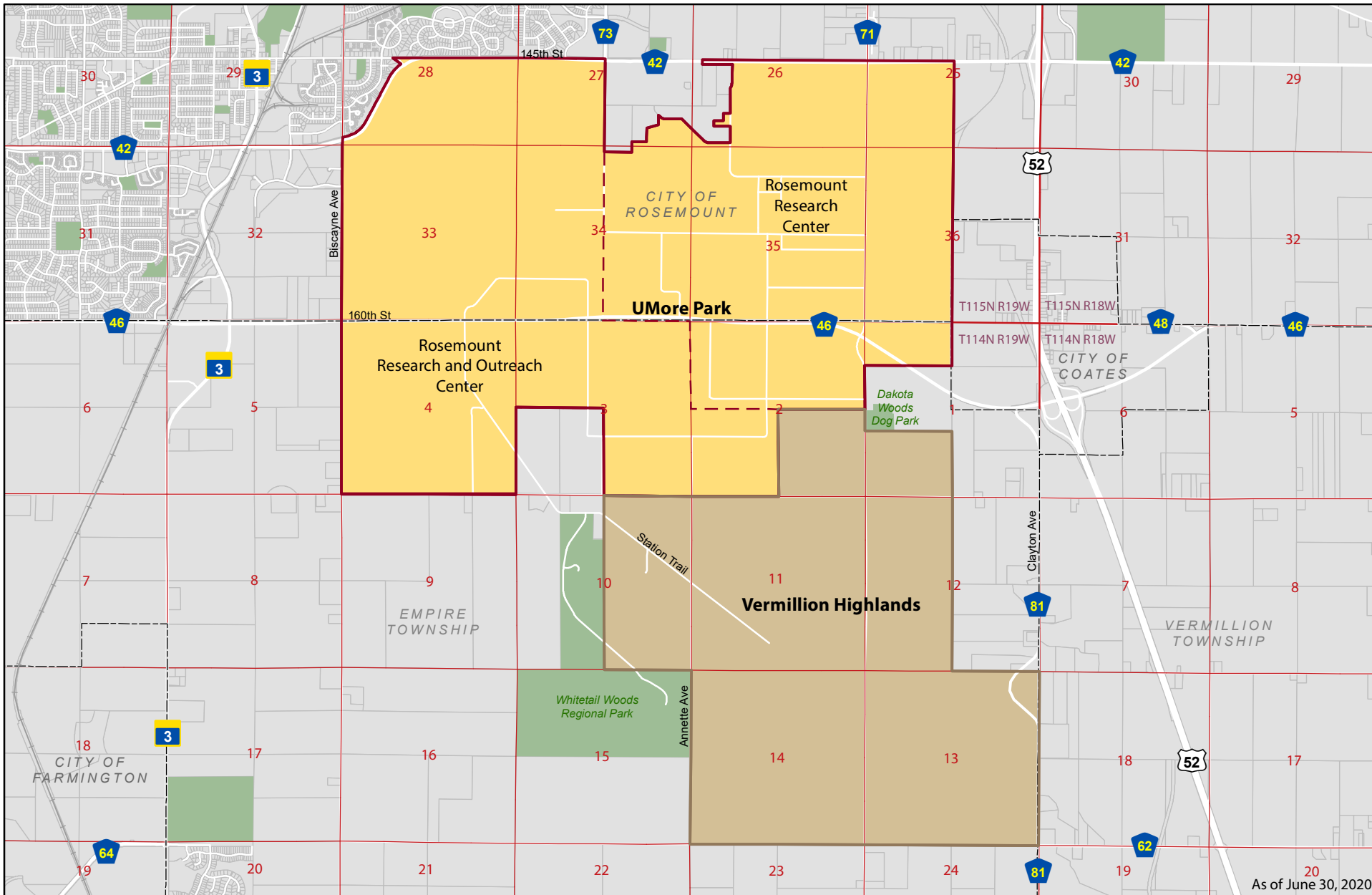
Tract	Acquisition Date/ Cost	-----Surface / Mineral-----			Property ID Nbr	County/ State/ Country	How Acquired/ Previous Owner
		Current Net Acres	Gross Acres	Ownership%			
1973.00	11/10/1966 \$26,000.00	37.000 37.000	37.000 37.000	100.000 100.000	36-034-023-22	ANOKA MN UNITED STATES	PURCHASE GEORGE F. & LORRAINE D. DHEIN
1975.01	07/10/1967 \$29,000.00	17.344 17.344	17.344 17.344	100.000 100.000	34-034-023-43	ANOKA MN UNITED STATES	PURCHASE RAPHAEL H. & BETTY HAMERNICK
1975.02	07/10/1967 \$1.00	2.156 2.156	2.156 2.156	100.000 100.000	34-034-023-43	ANOKA MN UNITED STATES	PURCHASE TRENA E. BARRETT
1976.01	09/18/1967 \$14,700.00	5.500 5.500	5.500 5.500	100.000 100.000	25-034-023-32	ANOKA MN UNITED STATES	PURCHASE FISH LAKE DEVELOPMENT COMPANY
1976.02	09/18/1967 \$12,900.00	4.300 4.300	4.300 4.300	100.000 100.000	25-034-023-33	ANOKA MN UNITED STATES	PURCHASE FISH LAKE DEVELOPMENT COMPANY
1976.03	09/18/1967 \$29,000.00	25.000 25.000	25.000 25.000	100.000 100.000	25-034-023-33	ANOKA MN UNITED STATES	PURCHASE FISH LAKE DEVELOPMENT COMPANY
1977.00	11/08/1967 \$2,400.00	0.418 0.418	0.418 0.418	100.000 100.000	25-034-023-32	ANOKA MN UNITED STATES	PURCHASE A. T. & ELSIE M. PENNIG
1979.00	05/06/1968 \$13,875.00	0.332 0.332	0.332 0.332	100.000 100.000	25-034-023-32	ANOKA MN UNITED STATES	PURCHASE FREDERICK C. & MYRTLE M. KESLIK
1980.00	07/23/1968 \$950.00	4.000 4.000	4.000 4.000	100.000 100.000	25-034-023-22	ANOKA MN UNITED STATES	PURCHASE ADOLPH W. & ANGELIN V. ADAMEK
1984.00	10/20/1969 \$40,200.00	159.200 159.200	159.200 159.200	100.000 100.000	27-034-023-32	ANOKA MN UNITED STATES	PURCHASE ALVAR H. & RACHEL A. PETERSON
1985.00	12/23/1969 \$15,700.00	80.000 80.000	80.000 80.000	100.000 100.000	35-034-023-30	ANOKA MN UNITED STATES	PURCHASE HAROLD J. & FLORENCE M. REYNOLDS
1986.00	07/29/1970 * \$9,200.00	58.542 60.000	60.000 60.000	100.000 100.000	28-034-023-44	ANOKA MN UNITED STATES	PURCHASE THE NATURE CONSERVANCY, INC.
1987.00	10/30/1970 \$28,000.00	3.000 3.000	3.000 3.000	100.000 100.000	33-034-023-24	ANOKA MN UNITED STATES	PURCHASE CLARA M. MONTZKA
1988.00	11/16/1970 \$941.80	40.000 40.000	40.000 40.000	100.000 100.000	16-034-023-41	ISANTI MN UNITED STATES	PURCHASE STATE OF MINNESOTA

* Asterisk reflects original acquisition cost before deduction

UNIVERSITY OF MINNESOTA
 PLANNING, SPACE, & REAL ESTATE
 CURRENT LAND HOLDINGS BY CAMPUS
 CEDAR CREEK ECOSYSTEM SCIENCE RESERVE (CCNH)

Tract	Acquisition Date/ Cost	-----Surface / Mineral-----			Property ID Nbr	County/ State/ Country	How Acquired/ Previous Owner
		Current Net Acres	Gross Acres	Ownership%			
1989.00	07/14/1971	45.000	45.000	100.000	33-034-023-24	ANOKA MN UNITED STATES	PURCHASE
	\$36,100.00	45.000	45.000	100.000			EDMUND W. & HELEN HECKENLAIBLE
2106.01	11/02/2005	0.696	0.696	100.000	34-342-344-00	ANOKA MN UNITED STATES	STREET VACATION
	\$1.00	0.696	0.696	100.000			CITY OF EAST BETHEL
2111.01	01/25/2013	1.458	1.458	100.000	28-034-023-42	ANOKA MN UNITED STATES	LAND EXCHANGE
	\$0.00	1.458	1.458	100.000			CURTIS A. AND DIANE E. STRANGLUND
2114.00	05/15/2015	120.000	120.000	100.000	01-023-190-00	ISANTI MN UNITED STATES	PURCHASE
	\$228,500.00	60.000	120.000	50.000			TODD MELTZER, LEON MELTZER, RAIJA MELTZER AND LAL

NET TOTALS FOR CAMPUS: 5,175.846 5,037.304



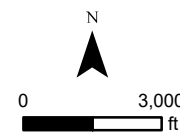
Real Estate Inventory



University of Minnesota

UMore Park and Vermillion Highlands Dakota County

- UMore Park
- Vermillion Highlands
- RRC/RROC Bndry



This map is intended to be used for planning purposes only and should not be relied upon where a survey is required.

Base Data: Real Estate Office
Dakota County, MNDNR

Real Estate Inventory

UNIVERSITY OF MINNESOTA

As of June 30, 2020

Property

UMore Park
Vermillion Highlands

Area

4,770.547 acres
2,822.806 acres
7,593.353 acres

Rosemount Research Center
15325 Babcock Avenue
Rosemount, MN 55068

Rosemount Research & Outreach Center
1605 160th Street West
Rosemount, MN 55068

Vermillion Highlands
C/O MN DNR
15325 Babcock Ave
Rosemount, MN

Description

Parts of Section 1, 3, 10 and 12 and all of Sections 2, 4, 11, 13 and 14, Township 114 North, Range 19 West; and
Parts of Sections 25, 26, 27, 28 and 36, and all of Sections 33, 34, and 35, Township 115 North, Range 19 West; Dakota County

Use

Northerly 4,770 acres identified for market-based development over the long term.
Various leases with non-University entities for use of land and building space.
Storage space for University departments (RRC).
Agricultural research (RROC).
Research, recreation and wildlife management area (VH).
Eolos Wind Research Field Station.

Rights/Restrictions

All rights acquired.
-158.881 acres subject to phased take-down via purchase and sale agreement with Opus Development Company for the development of an industrial-business park over a ten year period ending in October, 2026.
-60-year aggregate mining lease with Dakota Aggregates for 1,722 acres in phases (U-1449).
-Vermillion Highlands subject to use restrictions and joint management by the MN DNR and the University, in conjunction with Dakota County and Empire Township, while State bonds for on-campus football stadium are outstanding, followed by a State option to acquire the property at \$1.00. Bonds to be paid off and land sold by July 1, 2033 or restrictions on use and covenants to sell are null and void.

Administrator

Assistant Vice President -
Planning, Space, & Real Estate
451 Donhowe Building
319-15th Avenue SE
Minneapolis, MN 55455

Director of Operations
Research & Outreach Center
1605-160th Street West
Rosemount, MN 55068

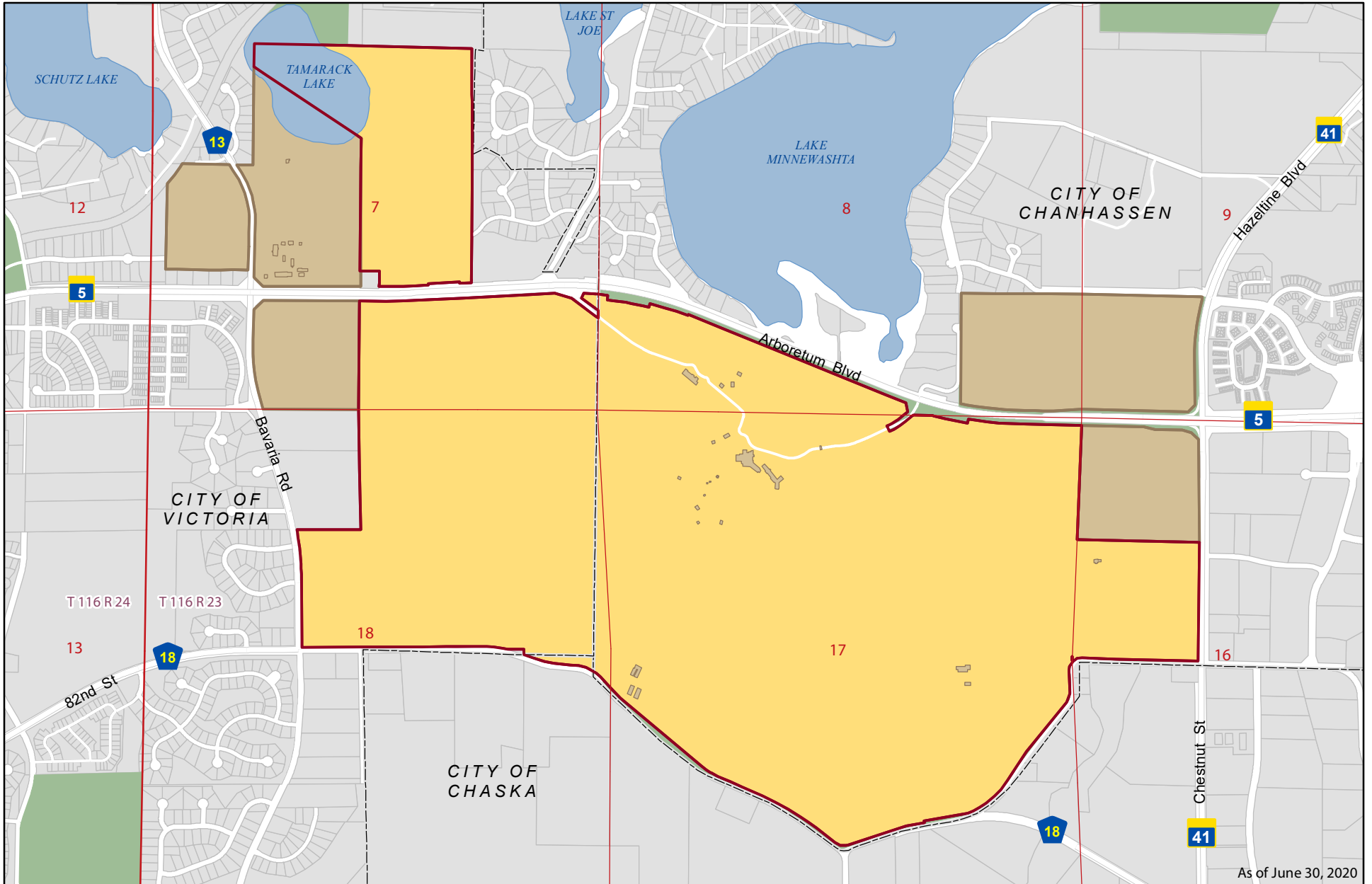
Vermillion Highlands Steering Cmte.
C/O MN DNR Wildlife Area Manager
15325 Babcock Avenue
Rosemount, MN 55068

**UNIVERSITY OF MINNESOTA
PLANNING, SPACE, & REAL ESTATE
CURRENT LAND HOLDINGS BY CAMPUS
UMORE PARK AND VERMILLION HIGHLANDS (RREX)**

Tract	Acquisition Date/ Cost	-----Surface / Mineral-----			Property ID Nbr	County/ State/ Country	How Acquired/ Previous Owner
		Current Net Acres	Gross Acres	Ownership%			
2001.00	08/01/1947	4,584.847	4,680.000	100.000	33-115-019-44	DAKOTA MN UNITED STATES	PURCHASE UNITED STATES OF AMERICA
	* \$1.00	4,670.618	4,680.000	100.000			
2002.00	03/17/1948	2,779.606	3,293.000	100.000	35-115-019-24	DAKOTA MN UNITED STATES	PURCHASE UNITED STATES OF AMERICA
	* \$1.00	2,841.346	3,293.000	100.000			
2002.01	03/03/1961	26.700	26.700	100.000	36-115-019-23	DAKOTA MN UNITED STATES	PURCHASE UNITED STATES OF AMERICA
	\$20,000.00	26.700	26.700	100.000			
2002.02	12/21/1999	202.200	202.200	100.000	02-114-019-11	DAKOTA MN UNITED STATES	PURCHASE DAKOTA COUNTY
	\$1.00	202.200	202.200	100.000			
2003.01	02/08/1950	0.000	0.000	0.000	18-114-018-32	DAKOTA MN UNITED STATES	EASEMENT UNITED STATES OF AMERICA, BY FEDERAL FARM MORTG
	\$1.00	0.000	0.000	0.000			
2003.02	02/08/1950	0.000	0.000	0.000	34-115-017-12	DAKOTA MN UNITED STATES	EASEMENT UNITED STATES OF AMERICA, BY FEDERAL FARM MORTG
	\$1.00	0.000	0.000	0.000			
2003.03	10/24/1989	0.000	0.000	0.000	27-115-019-14	DAKOTA MN UNITED STATES	EASEMENT DAKOTA COUNTY TECHNICAL COLLEGE
	\$1.00	0.000	0.000	0.000			

NET TOTALS FOR CAMPUS: 7,593.353 7,740.864

* Asterisk reflects original acquisition cost before deduction



As of June 30, 2020

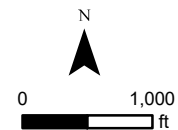
Real Estate Inventory



University of Minnesota

Minnesota Landscape Arboretum Carver County

- Landscape Arboretum
- Horticultural Research Center



This map is intended to be used for planning purposes only and should not be relied upon where a survey is required.

Base Data: Real Estate Office, University Services GIS, MNDNR, MNDOT, Met Council

Real Estate Inventory

UNIVERSITY OF MINNESOTA

As of June 30, 2020

Property

Area

Minnesota Landscape Arboretum

941.143 acres

3675 Arboretum Drive
Chaska, MN 55318

Description

Parts of Section 7, 8, 16, 17 and 18, Township 116 North, Range 23 West
Carver County

Use

Laboratory (landscape testing, research) and cultural center.

Rights/Restrictions

All rights acquired.

A use restriction (for a Landscape Arboretum) affects some tracts. A use restriction on 78.13 acres relates to terms of a grant awarded by the Lessard-Sams Outdoor Heritage Council.

Administrator

Director
Landscape Arboretum
3675 Arboretum Drive
Chaska, MN 55318

Comments

**UNIVERSITY OF MINNESOTA
PLANNING, SPACE, & REAL ESTATE
CURRENT LAND HOLDINGS BY CAMPUS
MINNESOTA LANDSCAPE ARBORETUM (ARB)**

Tract	Acquisition Date/ Cost	-----Surface / Mineral-----			Property ID Nbr	County/ State/ Country	How Acquired/ Previous Owner
		Current Net Acres	Gross Acres	Ownership%			
1305.00	02/03/1958 \$1.00	160.000 160.000	160.000 160.000	100.000 100.000	17-116-023-11	CARVER MN UNITED STATES	PURCHASE MINNESOTA STATE HORTICULTURAL SOCIETY
1306.00	05/09/1966 \$1.00	45.000 45.000	45.000 45.000	100.000 100.000	18-116-023-14	CARVER MN UNITED STATES	GIFT MINNESOTA STATE HORTICULTURAL SOCIETY
1307.00	09/16/1987 * \$1.00	57.207 109.850	109.850 109.850	100.000 100.000	17-116-023-23	CARVER MN UNITED STATES	PURCHASE MINNESOTA STATE HORTICULTURAL SOCIETY
1307.01	08/26/2019 \$0.00	0.000 0.000	0.000 0.000	0.000 0.000	17-116-023-33	CARVER MN UNITED STATES	EASEMENT CARVER COUNTY HOLDINGS, LLC
1308.00	07/17/1964 \$17,850.00	20.000 20.000	20.000 20.000	100.000 100.000	18-116-023-11	CARVER MN UNITED STATES	GIFT OMER M. & MARIAN B. GAY
1309.01	06/27/1974 \$1.00	18.480 18.480	18.480 18.480	100.000 100.000	17-116-023-13	CARVER MN UNITED STATES	PURCHASE MINNESOTA STATE HORTICULTURAL SOCIETY
1309.02	06/27/1974 \$1.00	80.000 80.000	80.000 80.000	100.000 100.000	17-116-023-12	CARVER MN UNITED STATES	PURCHASE MINNESOTA STATE HORTICULTURAL SOCIETY
1309.03	07/02/1973 \$106,000.00	61.820 61.820	61.820 61.820	100.000 100.000	17-116-023-11	CARVER MN UNITED STATES	PURCHASE HERBERT J. & ISABEL B. BERENS
1310.00	06/27/1974 \$44,000.00	53.810 53.810	53.810 53.810	100.000 100.000	08-116-023-33	CARVER MN UNITED STATES	PURCHASE MINNESOTA STATE HORTICULTURAL SOCIETY
1311.00	10/12/1972 \$1.00	35.000 35.000	35.000 35.000	100.000 100.000	07-116-023-44	CARVER MN UNITED STATES	PURCHASE MINNESOTA STATE HORTICULTURAL SOCIETY
1313.00	02/20/1981 \$155,838.00	122.800 122.800	122.800 122.800	100.000 100.000	17-116-023-41	CARVER MN UNITED STATES	PURCHASE FIRST NATIONAL BANK OF ST. PAUL
1314.00	06/26/1998 \$1.00	30.851 30.851	30.851 30.851	100.000 100.000	16-116-023-23	CARVER MN UNITED STATES	PURCHASE MINNESOTA LANDSCAPE ARBORETUM FOUNDATION
1315.00	06/29/2001 \$1.00	19.801 19.801	19.801 19.801	100.000 100.000	18-116-023-13	CARVER MN UNITED STATES	PURCHASE MINNESOTA LANDSCAPE ARBORETUM FOUNDATION
1316.00	06/29/2001 \$1.00	21.110 21.110	21.110 21.110	100.000 100.000	18-116-023-23	CARVER MN UNITED STATES	PURCHASE MINNESOTA LANDSCAPE ARBORETUM FOUNDATION

* Asterisk reflects original acquisition cost before deduction

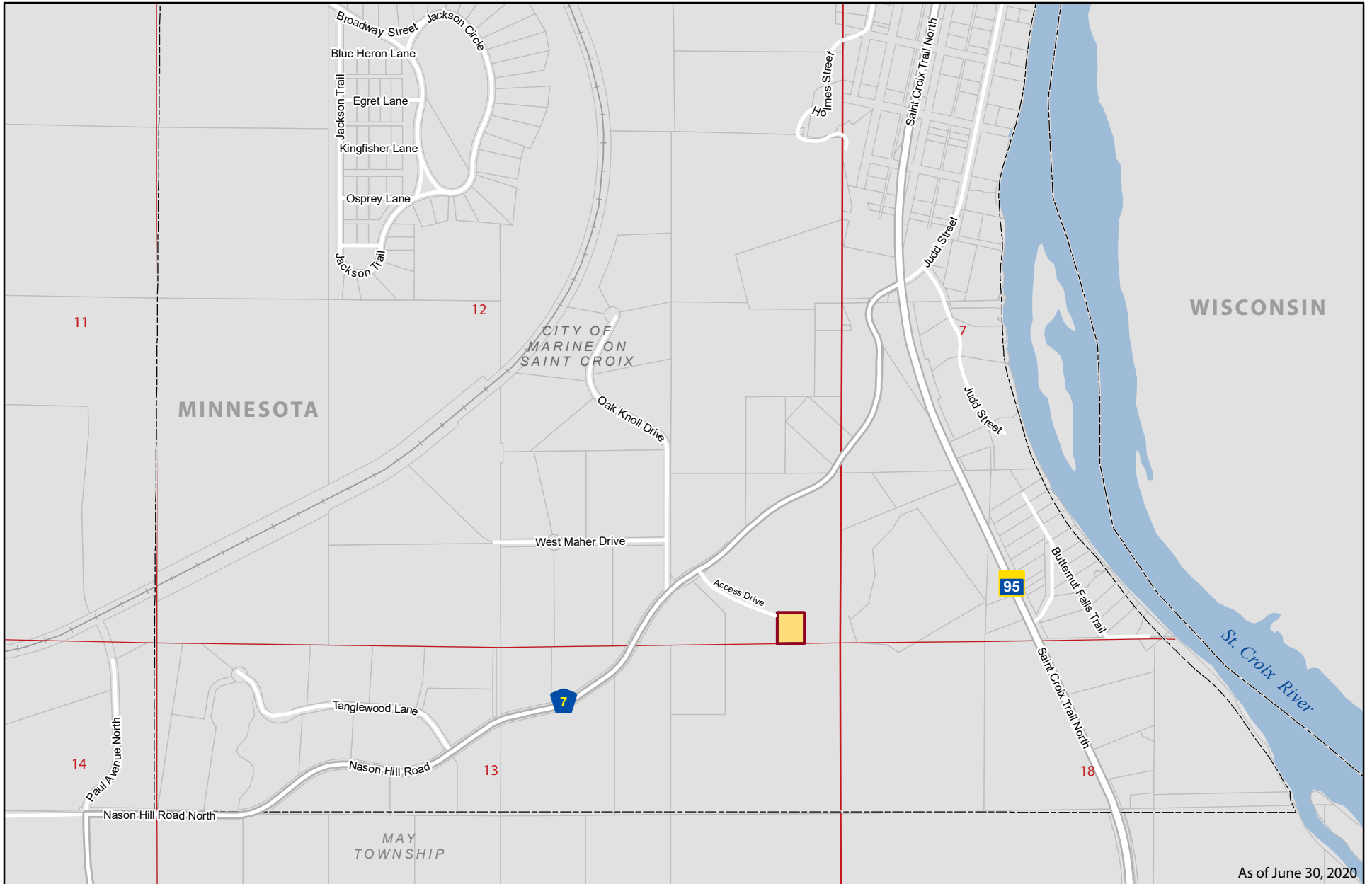
**UNIVERSITY OF MINNESOTA
PLANNING, SPACE, & REAL ESTATE
CURRENT LAND HOLDINGS BY CAMPUS
MINNESOTA LANDSCAPE ARBORETUM (ARB)**

Tract	Acquisition Date/ Cost	-----Surface / Mineral-----			Property ID Nbr	County/ State/ Country	How Acquired/ Previous Owner
		Current Net Acres	Gross Acres	Ownership%			
1317.00	06/26/2002 \$1.00	10.320 10.320	10.320 10.320	100.000 100.000	16-116-023-23	CARVER MN UNITED STATES	PURCHASE MINNESOTA LANDSCAPE ARBORETUM FOUNDATION (PAI
1318.00	10/25/2002 \$1.00	19.870 19.870	19.870 19.870	100.000 100.000	18-116-023-13	CARVER MN UNITED STATES	PURCHASE MINNESOTA LANDSCAPE ARBORETUM FOUNDATION
1320.00	06/28/2004 \$1.00	10.000 10.000	10.000 10.000	100.000 100.000	18-116-023-13	CARVER MN UNITED STATES	PURCHASE MINNESOTA LANDSCAPE ARBORETUM FOUNDATION (RU
1321.00	01/11/2008 \$1.00	6.774 6.774	6.774 6.774	100.000 100.000	07-116-023-44	CARVER MN UNITED STATES	PURCHASE MINNESOTA LANDSCAPE ARBORETUM FOUNDATION (BO
1322.00	09/22/2008 \$6,160,000.00	90.170 90.170	90.170 90.170	100.000 100.000	18-116-023-12	CARVER MN UNITED STATES	PURCHASE JEROME TSCHIMPERLE LIVING TRUST
1323.00	11/01/2013 \$4,312,500.00	78.130 78.130	78.130 78.130	100.000 100.000	07-116-023-00	CARVER MN UNITED STATES	PURCHASE JOYCE A. BURAU AND LOANE BURAU, WIFE AND HUSBAN
1324.00	02/07/2014 \$9,379.04	0.000 0.000	0.000 0.000	0.000 0.000	17-116-023-21	CARVER MN UNITED STATES	PURCHASE ELROY KNAUER

NET TOTALS FOR CAMPUS:

941.143

993.786



As of June 30, 2020

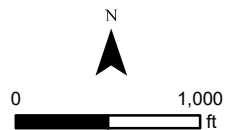
Real Estate Inventory



University of Minnesota

**O'Brien Observatory
Washington County**

 O'Brien Observatory



This map is intended to be used for planning purposes only and should not be relied upon where a survey is required.

Base Data: Real Estate Office
MNDNR, MNDOT, Washington Co

Real Estate Inventory

UNIVERSITY OF MINNESOTA

As of June 30, 2020

Property

O'Brien Observatory

County Road No. 7
Marine on St. Croix, MN 55407

Area

1.140 acres

Description

Part of the SE $\frac{1}{4}$ of the SE $\frac{1}{4}$ Section 12, Township 31 North, Range 20 West,
Washington County

Use

Astronomical observations and research.

Rights/Restrictions

All rights acquired.

Administrator

Director, O'Brien Observatory
Department of Astronomy
356 Tate Lab of Physics
116 Church St. SE
Minneapolis, MN 55455

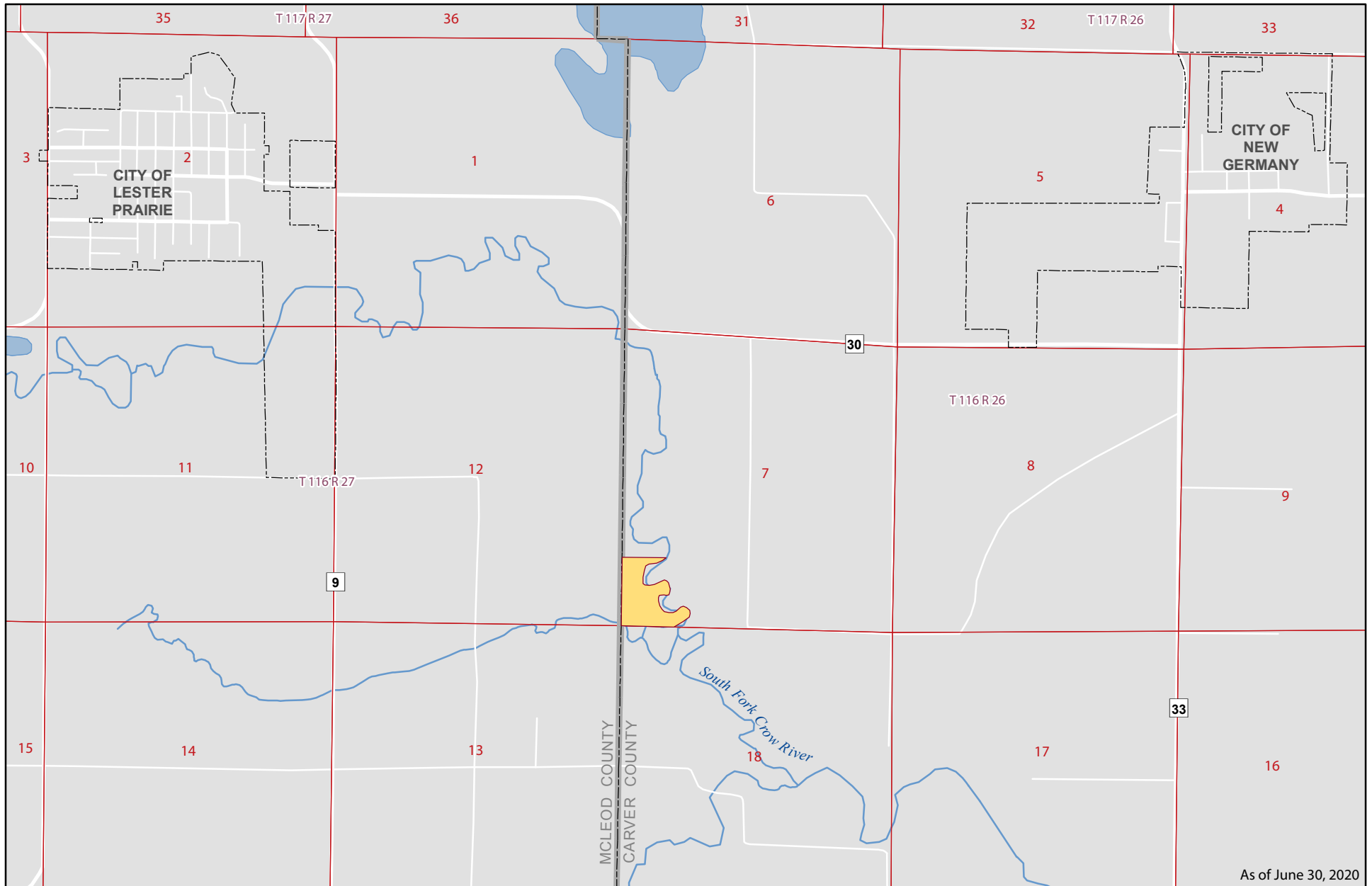
Comments

Magnetic Test Facility building located on leased land adjacent to this property sold and lease terminated on September 30, 2017.

UNIVERSITY OF MINNESOTA
 PLANNING, SPACE, & REAL ESTATE
 CURRENT LAND HOLDINGS BY CAMPUS
 O'BRIEN OBSERVATORY (OO)

Tract	Acquisition Date/ Cost	-----Surface / Mineral-----			Property ID Nbr	County/ State/ Country	How Acquired/ Previous Owner	
		Current	Net Acres	Gross Acres				Ownership%
1974.00	12/29/1966		1.140	1.140	100.000	12-031-020-44	WASHINGTON	GIFT
	\$1.00		1.140	1.140	100.000		MN UNITED STATES	WILLIAM O'BRIEN LAND COMPANY
1974.01	12/29/1966		0.000	0.000	0.000	12-031-020-44	WASHINGTON	EASEMENT
	\$1.00		0.000	0.000	0.000		MN UNITED STATES	WILLIAM O'BRIEN LAND COMPANY

NET TOTALS FOR CAMPUS: **1.140** **1.140**



As of June 30, 2020

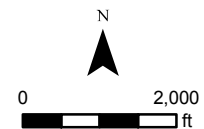
Real Estate Inventory



University of Minnesota

**Baker Trust
Carver County**

 Baker Trust



This map is intended to be used for planning purposes only and should not be relied upon where a survey is required.

Base Data: Real Estate Office
MNDNR, MNDOT

Real Estate Inventory

UNIVERSITY OF MINNESOTA

June 30, 2020

Property

Baker Trust

South Fork Crow River
Camden Township
Norwood, MN 55368

Area

20.200 acres

Description

Part of the SW $\frac{1}{4}$ of the SW $\frac{1}{4}$, Section 7, Township 116 North, Range 26 West, lying westerly of the south fork of the Crow River, Carver County.

Access easement: Beginning at point on the east line of SE quarter of SEC12, T116N, R27W, 231.00 ft N of the SE corner of SE quarter; thence Wly parallel to the S line of SE quarter to the E line of the S $\frac{1}{2}$ of the S $\frac{1}{2}$ of the SW corner of the SE quarter; thence Nly along the E line to the NE corner of the S $\frac{1}{2}$ of the S $\frac{1}{2}$ of the SW quarter of the SE quarter; thence Wly along the N line of the S $\frac{1}{2}$ of this $\frac{1}{2}$ of the SW corner of the SE quarter to the NW corner of the S $\frac{1}{2}$ of the S $\frac{1}{2}$ of the SW quarter of the SE quarter and at the S line there terminating, all in McLeod County.

Use

Forestry demonstration area (College of Food, Agricultural and Natural Resource Sciences in cooperation with the Minnesota Department of Natural Resources)

Rights/Restrictions

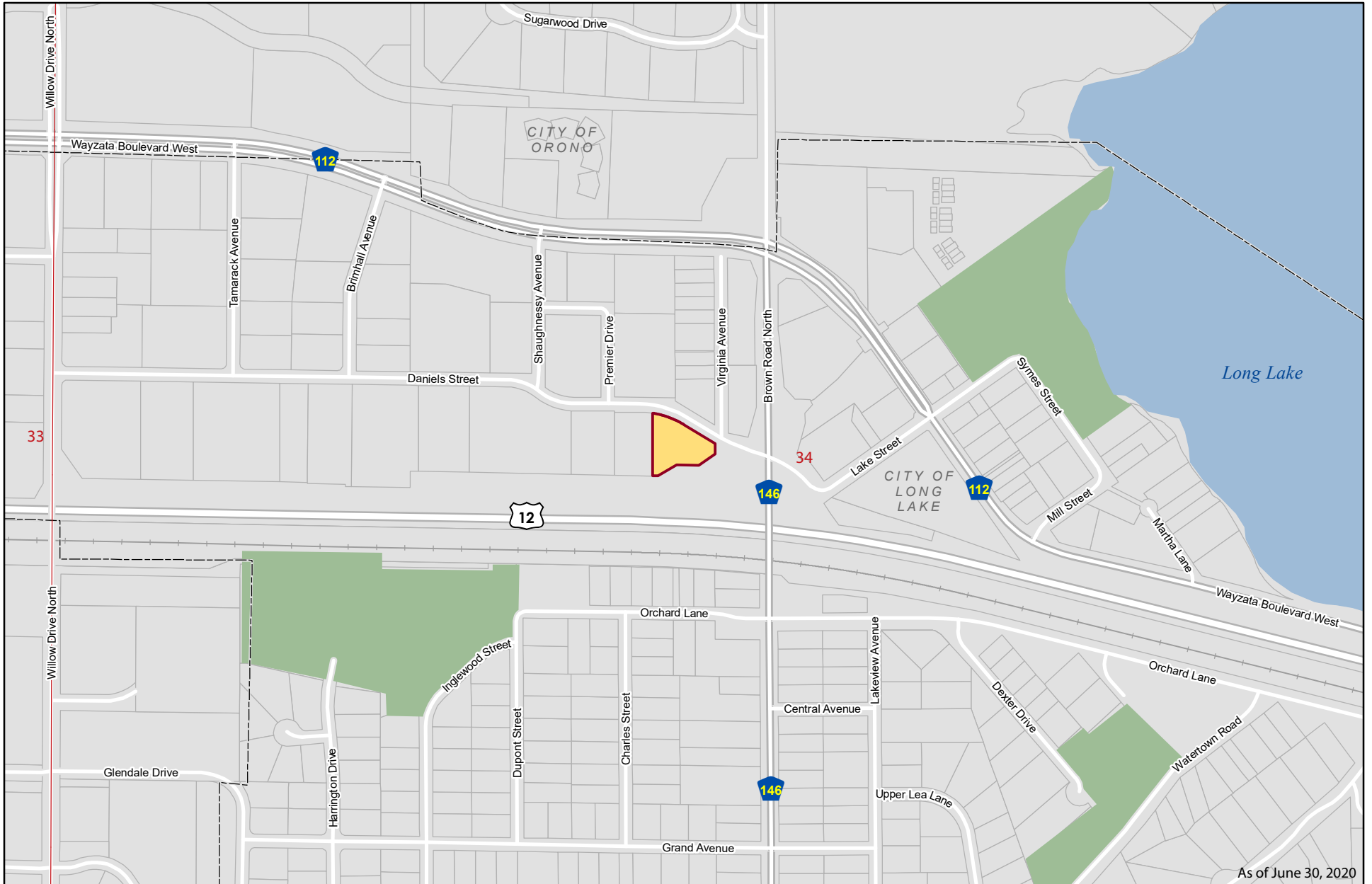
All rights acquired. Property was given to the University for use by the College of Food, Agricultural and Natural Resource Sciences for research and related activities.

Administrator

Head
Department of Forest Resources – Twin Cities campus
115 Green Hall
1530 Cleveland Avenue N
St. Paul, MN 55108

Comments

Easement 1846.010001 provides access to the Baker Trust Property.



As of June 30, 2020

Real Estate Inventory



University of Minnesota

**West Metro Equine Practice
Long Lake**

 West Metro Equine Practice



This map is intended to be used for planning purposes only and should not be relied upon where a survey is required.

Base Data: Real Estate Office, University Services GIS, MnDNR, Met Council, Hennepin Co

Real Estate Inventory

UNIVERSITY OF MINNESOTA

As of June 30, 2020

Property

West Metro Equine Practice

2075 Daniels St
Long Lake, MN 55356

Area

0.783 acres

Description

Parts of Lot 3, Block 1, Shaughnessy Circle in Section 34, Township 118 North, Range 23 West, Hennepin County

Use

General ambulatory equine practice.

Rights/Restrictions

All rights acquired. Access restriction along southern perimeter facing on Trunk Highway 12 right-of-way.

Administrator

Dean, College of Veterinary Medicine
1365 Gortner Avenue
St Paul, MN 55108

Comments

Property includes existing commercial building constructed in 1997.

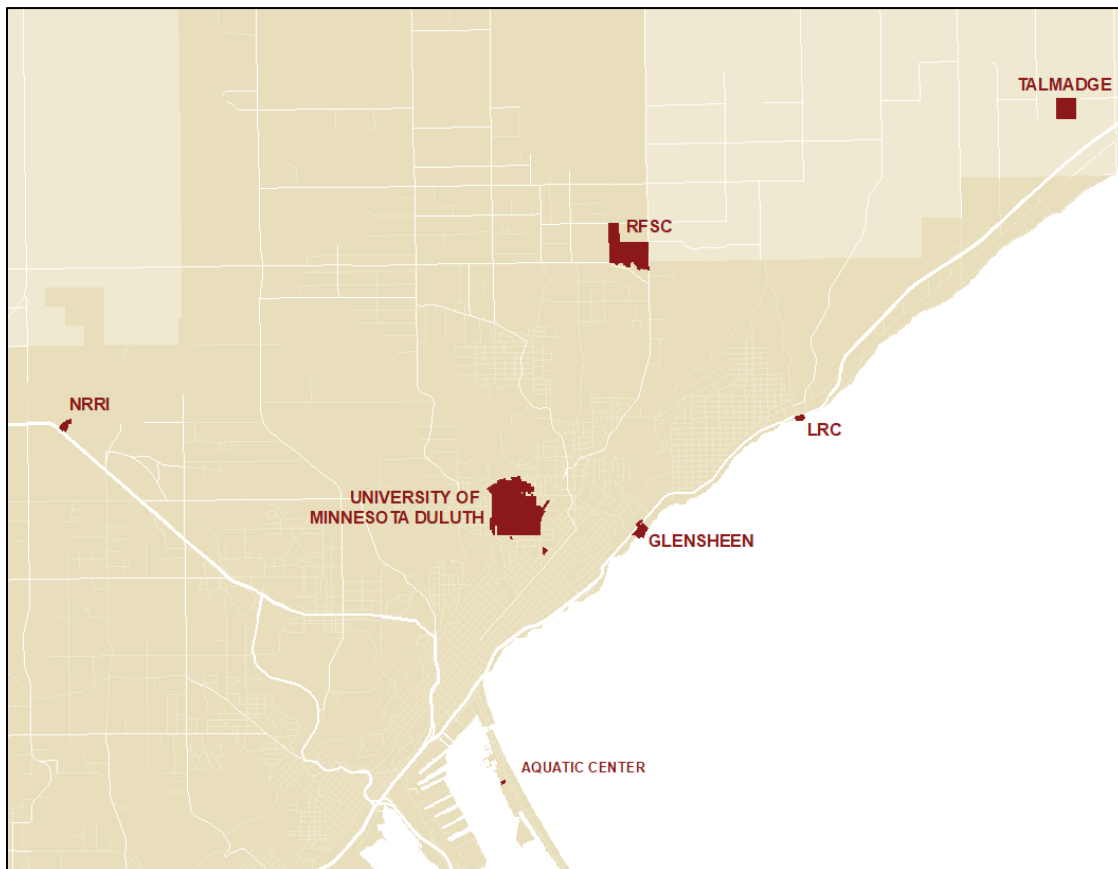
Real Estate Inventory – Duluth Area

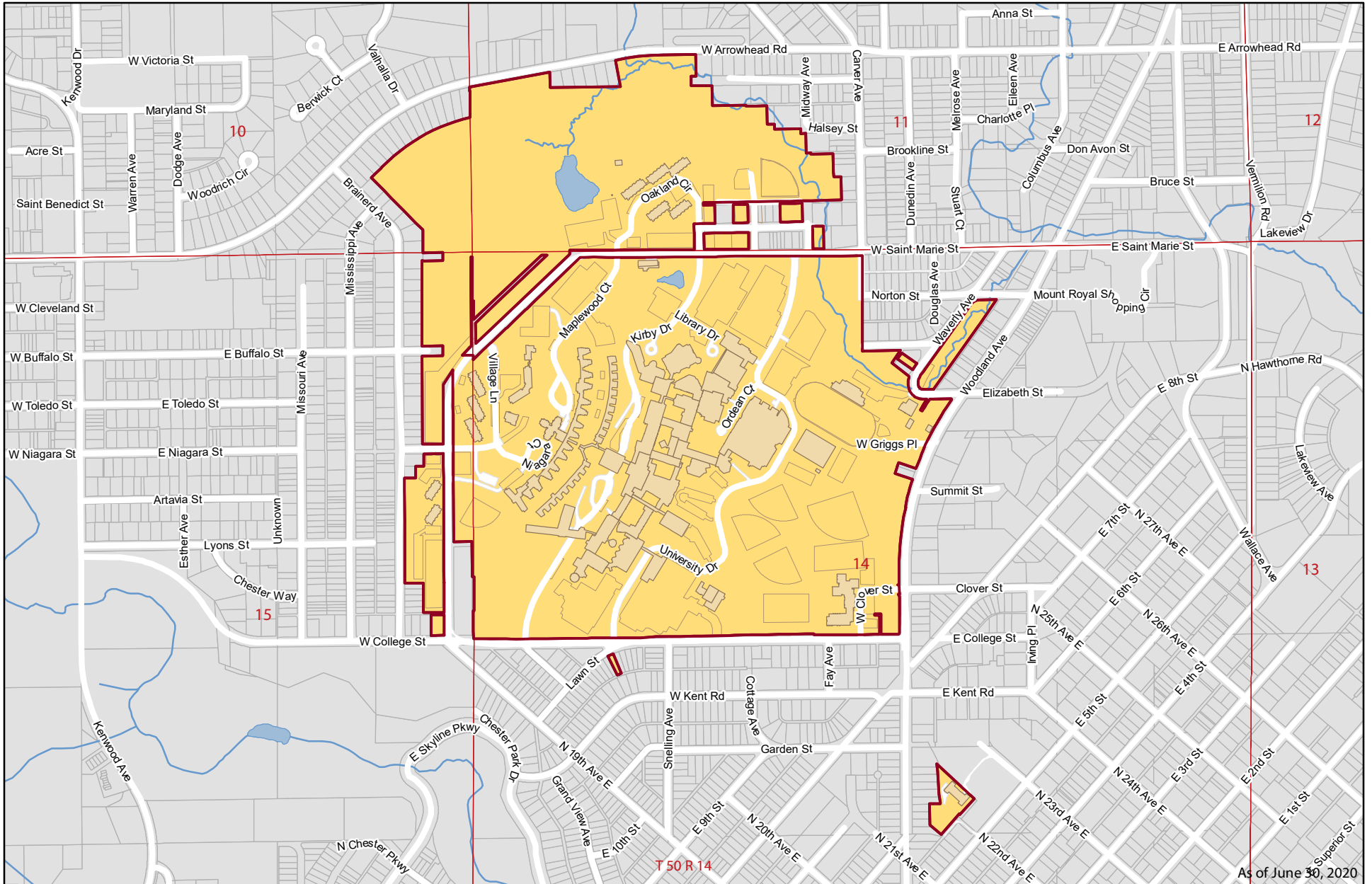
UNIVERSITY OF MINNESOTA

As of June 30, 2020

Property

University of Minnesota Duluth Campus
Research and Field Studies Center
Limnological Research Center
Glensheen
Talmadge River Biological Research Area
Natural Resources Research Institute
St Louis Bay Aquatic Center





Real Estate Inventory

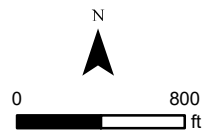


University of Minnesota

University of Minnesota Duluth Campus



University of Minnesota Duluth Campus



This map is intended to be used for planning purposes only and should not be relied upon where a survey is required.

Base Data: Real Estate Office,
University Services GIS,
St Louis County

Real Estate Inventory

UNIVERSITY OF MINNESOTA

As of June 30, 2020

Property

Area

University of Minnesota Duluth campus

321.659 acres

2400 Oakland Avenue
Duluth, MN 55812

Description

Parts of: The SE $\frac{1}{4}$ of Section 10;
The SW $\frac{1}{4}$ of Section 11;
Section 14; and
The NE $\frac{1}{4}$ of Section 15, all in Township 50 North, Range 14 West;

Use

Research and Discovery, Teaching and Learning, and Outreach and Public Service.

Rights/Restrictions

All rights acquired, except minerals in a few tracts.
Encumbrances include 99-year land leases to WDSE-TV (U-120) and City of Duluth (U-425) for a fire station.

Administrator

Chancellor
University of Minnesota Duluth
515 Darland Administration Building
10 University Drive
Duluth, MN 55812

Vice Chancellor - UMD
Finance and Operations
500 Darland Administration Building
10 University Drive
Duluth, MN 55812

Comments

The Duluth Normal School District and the Duluth Teachers College Model appear on the National Register of Historic Places.

**UNIVERSITY OF MINNESOTA
PLANNING, SPACE, & REAL ESTATE
CURRENT LAND HOLDINGS BY CAMPUS
DULUTH CAMPUS (DUL)**

Tract	Acquisition Date/ Cost	-----Surface / Mineral-----			Property ID Nbr	County/ State/ Country	How Acquired/ Previous Owner
		Current Net Acres	Gross Acres	Ownership%			
1625.01	07/01/1947	1.639	10.667	100.000	14-050-014-42	ST. LOUIS MN UNITED STATES	GIFT STATE OF MINNESOTA
	* \$1.00	10.667	10.667	100.000			
1628.00	11/21/1947	148.190	148.190	100.000	14-050-014-21	ST. LOUIS MN UNITED STATES	PURCHASE STATE OF MINNESOTA
	\$5,000.00	148.190	148.190	100.000			
1629.00	12/17/1947	8.115	8.115	100.000	14-050-014-24	ST. LOUIS MN UNITED STATES	PURCHASE FRANK A. DAY ESTATE
	\$5,790.00	8.115	8.115	100.000			
1630.01	02/05/1948	1.049	1.049	100.000	14-050-014-13	ST. LOUIS MN UNITED STATES	PURCHASE STATE OF MINNESOTA
	\$27.00	1.049	1.049	100.000			
1630.02	02/05/1948	2.563	2.563	100.000	14-050-014-12	ST. LOUIS MN UNITED STATES	PURCHASE STATE OF MINNESOTA
	\$1.00	0.000	0.000	0.000			
1630.03	02/05/1948	3.322	3.322	100.000	14-050-014-13	ST. LOUIS MN UNITED STATES	PURCHASE STATE OF MINNESOTA
	\$1.00	3.322	3.322	100.000			
1630.04	02/05/1948	0.430	0.430	100.000	14-050-014-13	ST. LOUIS MN UNITED STATES	PURCHASE STATE OF MINNESOTA
	\$1.00	0.000	0.000	0.000			
1631.00	01/31/1948	0.103	0.103	100.000	14-050-014-23	ST. LOUIS MN UNITED STATES	PURCHASE HENRY W. CHEADLE ESTATE
	\$500.00	0.103	0.103	100.000			
1632.00	05/20/1948	0.103	0.103	100.000	14-050-014-22	ST. LOUIS MN UNITED STATES	PURCHASE FRANK A. DAY ESTATE
	\$300.00	0.103	0.103	100.000			
1633.00	06/17/1948	0.287	0.430	66.666	14-050-014-13	ST. LOUIS MN UNITED STATES	PURCHASE FRANK A. DAY ESTATE
	\$50.00	0.287	0.430	66.666			
1636.00	10/15/1948	0.455	0.455	100.000	14-050-014-21	ST. LOUIS MN UNITED STATES	PURCHASE J.E., J.W. AND GRACE SINGLETON
	\$200.00	0.455	0.455	100.000			
1637.00	11/27/1948	0.965	0.965	100.000	14-050-014-21	ST. LOUIS MN UNITED STATES	PURCHASE NELLIE STURMINSKI
	\$1,375.00	0.965	0.965	100.000			
1638.00	01/08/1949	0.097	0.097	100.000	14-050-014-32	ST. LOUIS MN UNITED STATES	PURCHASE MARTIN WOLD COMPANY
	\$1.00	0.097	0.097	100.000			
1640.00	01/27/1949	0.103	0.103	100.000	14-050-014-23	ST. LOUIS MN UNITED STATES	PURCHASE AGNES M. HAGLUND
	\$350.00	0.103	0.103	100.000			

* Asterisk reflects original acquisition cost before deduction

**UNIVERSITY OF MINNESOTA
PLANNING, SPACE, & REAL ESTATE
CURRENT LAND HOLDINGS BY CAMPUS
DULUTH CAMPUS (DUL)**

Tract	Acquisition Date/ Cost	-----Surface / Mineral-----			Property ID Nbr	County/ State/ Country	How Acquired/ Previous Owner
		Current Net Acres	Gross Acres	Ownership%			
1642.00	02/11/1949	0.143	0.430	33.333	14-050-014-13	ST. LOUIS MN UNITED STATES	PURCHASE CENTRAL ACRES LAND COMPANY
	\$100.90	0.143	0.430	33.333			
1643.00	04/07/1949	0.161	0.161	100.000	14-050-014-13	ST. LOUIS MN UNITED STATES	CONDEMNATION LEONARD STYCKET, ET AL
	\$1,210.80	0.161	0.161	100.000			
1644.00	04/07/1949	0.103	0.103	100.000	14-050-014-23	ST. LOUIS MN UNITED STATES	CONDEMNATION RUBERG, PETER ET AL
	\$201.80	0.103	0.103	100.000			
1645.00	04/07/1949	0.103	0.103	100.000	14-050-014-23	ST. LOUIS MN UNITED STATES	CONDEMNATION LOUISE AURA ET AL
	\$201.80	0.103	0.103	100.000			
1646.00	04/07/1949	0.161	0.161	100.000	14-050-014-23	ST. LOUIS MN UNITED STATES	CONDEMNATION CARRIE B. BULLIS, ET. AL.
	\$200.00	0.161	0.161	100.000			
1647.00	04/07/1949	0.103	0.103	100.000	14-050-014-23	ST. LOUIS MN UNITED STATES	CONDEMNATION A. FRANK HEGER, ET AL
	\$201.80	0.103	0.103	100.000			
1648.00	04/07/1949	0.103	0.103	100.000	14-050-014-23	ST. LOUIS MN UNITED STATES	CONDEMNATION CHARLES & CATHERINE PAAVOLA
	\$201.80	0.103	0.103	100.000			
1649.00	04/07/1949	0.103	0.103	100.000	14-050-014-23	ST. LOUIS MN UNITED STATES	CONDEMNATION WILLIAM H. & SOPHIA W. QUINN
	\$201.80	0.103	0.103	100.000			
1650.00	04/07/1949	0.470	0.470	100.000	14-050-014-21	ST. LOUIS MN UNITED STATES	CONDEMNATION RICHARD E. KOTHZ
	\$1,210.80	0.470	0.470	100.000			
1651.01	04/12/1949	0.126	0.126	100.000	14-050-014-23	ST. LOUIS MN UNITED STATES	PURCHASE STATE OF MINNESOTA
	\$5.00	0.000	0.000	0.000			
1651.02	04/12/1949	0.103	0.103	100.000	14-050-014-23	ST. LOUIS MN UNITED STATES	PURCHASE STATE OF MINNESOTA
	\$1.00	0.103	0.103	100.000			
1651.03	04/12/1949	0.103	0.103	100.000	14-050-014-23	ST. LOUIS MN UNITED STATES	PURCHASE STATE OF MINNESOTA
	\$1.00	0.103	0.103	100.000			
1652.00	06/21/1949	0.103	0.103	100.000	14-050-014-23	ST. LOUIS MN UNITED STATES	CONDEMNATION SAIMI SALMI AND NESTOR FREEMAN
	\$366.84	0.103	0.103	100.000			
1653.00	10/28/1949	0.001	0.001	100.000	14-050-014-42	ST. LOUIS MN UNITED STATES	PURCHASE ROBERT W. & ETHEL P. MARSHALL
	\$200.00	0.001	0.001	100.000			

**UNIVERSITY OF MINNESOTA
PLANNING, SPACE, & REAL ESTATE
CURRENT LAND HOLDINGS BY CAMPUS
DULUTH CAMPUS (DUL)**

Tract	Acquisition Date/ Cost	-----Surface / Mineral-----			Property ID Nbr	County/ State/ Country	How Acquired/ Previous Owner
		Current Net Acres	Gross Acres	Ownership%			
1654.00	07/08/1949	0.103	0.103	100.000	14-050-014-23	ST. LOUIS MN UNITED STATES	CONDEMNATION
	\$519.13	0.103	0.103	100.000			EARNEST E. & HARRIET C. POLING
1655.00	08/02/1949	0.103	0.103	100.000	14-050-014-23	ST. LOUIS MN UNITED STATES	CONDEMNATION
	\$787.50	0.103	0.103	100.000			HENRY EDWIN DARR, ET. AL.
1656.00	10/20/1949	0.126	0.126	100.000	14-050-014-23	ST. LOUIS MN UNITED STATES	CONDEMNATION
	\$563.29	0.126	0.126	100.000			MICHAEL & CORA E. MCALPINE
1657.00	12/28/1949	0.103	0.103	100.000	14-050-014-23	ST. LOUIS MN UNITED STATES	CONDEMNATION
	\$463.34	0.103	0.103	100.000			HENRY M. & MARION CASWELL
1658.00	12/28/1949	0.103	0.103	100.000	14-050-014-23	ST. LOUIS MN UNITED STATES	CONDEMNATION
	\$463.33	0.103	0.103	100.000			VIENNA M. ROEBUCK
1659.00	12/28/1949	0.400	0.400	100.000	14-050-014-12	ST. LOUIS MN UNITED STATES	CONDEMNATION
	\$1,854.00	0.400	0.400	100.000			J.B. COMPANY & LOUISA C. LUHM
1660.00	12/28/1949	0.103	0.103	100.000	14-050-014-23	ST. LOUIS MN UNITED STATES	CONDEMNATION
	\$463.33	0.103	0.103	100.000			W.T. ROBISON
1661.00	12/28/1949	0.103	0.103	100.000	14-050-014-23	ST. LOUIS MN UNITED STATES	CONDEMNATION
	\$463.00	0.103	0.103	100.000			OSCAR M. & LILLIE A. HOLMES
1662.00	12/28/1949	0.143	0.143	100.000	14-050-014-13	ST. LOUIS MN UNITED STATES	CONDEMNATION
	\$783.75	0.143	0.143	100.000			J.B. COMPANY & LEO SHAPIRO
1663.00	12/28/1949	0.257	0.257	100.000	14-050-014-24	ST. LOUIS MN UNITED STATES	CONDEMNATION
	\$1,257.00	0.257	0.257	100.000			JOSEPH & IDA R. WILDE
1664.00	12/28/1949	0.128	0.128	100.000	14-050-014-24	ST. LOUIS MN UNITED STATES	CONDEMNATION
	\$836.00	0.128	0.128	100.000			JOHN E. & AGNES M. MCCULLOUGH
1665.00	12/28/1949	0.103	0.103	100.000	14-050-014-23	ST. LOUIS MN UNITED STATES	CONDEMNATION
	\$418.00	0.103	0.103	100.000			AUGUSTA M. PAPBERG
1666.00	12/28/1949	0.103	0.103	100.000	14-050-014-23	ST. LOUIS MN UNITED STATES	CONDEMNATION
	\$418.00	0.103	0.103	100.000			ANNA & ERVIE J. BRIERE
1667.00	12/28/1949	0.103	0.103	100.000	14-050-014-23	ST. LOUIS MN UNITED STATES	CONDEMNATION
	\$418.00	0.103	0.103	100.000			HENRY E. WAECHTER

**UNIVERSITY OF MINNESOTA
PLANNING, SPACE, & REAL ESTATE
CURRENT LAND HOLDINGS BY CAMPUS
DULUTH CAMPUS (DUL)**

Tract	Acquisition Date/ Cost	-----Surface / Mineral-----			Property ID Nbr	County/ State/ Country	How Acquired/ Previous Owner
		Current Net Acres	Gross Acres	Ownership%			
1668.00	12/28/1949	0.103	0.103	100.000	14-050-014-23	ST. LOUIS MN UNITED STATES	CONDEMNATION
	\$418.00	0.103	0.103	100.000			RUBY LEOLA VERRAN
1669.00	12/28/1949	0.103	0.103	100.000	14-050-014-23	ST. LOUIS MN UNITED STATES	CONDEMNATION
	\$418.00	0.103	0.103	100.000			GEORGE E. & JAMES A. WEAVER
1670.00	12/28/1949	0.103	0.103	100.000	14-050-014-23	ST. LOUIS MN UNITED STATES	CONDEMNATION
	\$418.00	0.103	0.103	100.000			HJALMER C. RYKKEN
1671.00	12/30/1949	0.103	0.103	100.000	14-050-014-21	ST. LOUIS MN UNITED STATES	CONDEMNATION
	\$470.25	0.103	0.103	100.000			GEORGE & MARGARET STANDFEST
1672.00	12/30/1949	0.103	0.103	100.000	14-050-014-23	ST. LOUIS MN UNITED STATES	CONDEMNATION
	\$470.25	0.103	0.103	100.000			J.D. HOUSTON
1673.00	12/30/1949	0.103	0.103	100.000	14-050-014-23	ST. LOUIS MN UNITED STATES	CONDEMNATION
	\$470.25	0.103	0.103	100.000			ALMA T. IBACH
1674.00	12/30/1949	0.103	0.103	100.000	14-050-014-23	ST. LOUIS MN UNITED STATES	CONDEMNATION
	\$470.25	0.103	0.103	100.000			H.M. IBACH
1675.00	12/30/1949	0.103	0.103	100.000	14-050-014-21	ST. LOUIS MN UNITED STATES	CONDEMNATION
	\$470.25	0.103	0.103	100.000			RAYMOND J. SCHULTE ET AL
1676.00	01/19/1950	0.255	0.255	100.000	14-050-014-23	ST. LOUIS MN UNITED STATES	PURCHASE
	\$421.93	0.255	0.255	100.000			NEIL HAMALAINEN
1677.00	02/06/1950	0.989	0.989	100.000	14-050-014-21	ST. LOUIS MN UNITED STATES	CONDEMNATION
	\$2,750.00	0.989	0.989	100.000			CHARLES BROTON
1679.01	07/23/1951	0.767	0.767	100.000	11-050-014-33	ST. LOUIS MN UNITED STATES	PURCHASE
	\$1.00	0.767	0.767	100.000			STATE OF MINNESOTA
1679.02	07/23/1951	0.280	0.280	100.000	11-050-014-11	ST. LOUIS MN UNITED STATES	PURCHASE
	\$1.00	0.280	0.280	100.000			STATE OF MINNESOTA
1679.03	07/23/1951	10.000	10.000	100.000	11-050-014-33	ST. LOUIS MN UNITED STATES	PURCHASE
	\$1.00	10.000	10.000	100.000			STATE OF MINNESOTA
1680.00	07/30/1951	0.996	0.996	100.000	10-050-014-44	ST. LOUIS MN UNITED STATES	GIFT
	\$1.00	0.996	0.996	100.000			THE WINNEPAGO COMPANY

**UNIVERSITY OF MINNESOTA
PLANNING, SPACE, & REAL ESTATE
CURRENT LAND HOLDINGS BY CAMPUS
DULUTH CAMPUS (DUL)**

Tract	Acquisition Date/ Cost	-----Surface / Mineral-----			Property ID Nbr	County/ State/ Country	How Acquired/ Previous Owner
		Current Net Acres	Gross Acres	Ownership%			
1681.00	08/02/1951 \$1.00	2.260 0.000	2.260 0.000	100.000 0.000	14-050-014-22	ST. LOUIS MN UNITED STATES	PURCHASE STATE OF MINNESOTA
1683.00	10/09/1951 \$247.50	0.103 0.103	0.103 0.103	100.000 100.000	14-050-014-23	ST. LOUIS MN UNITED STATES	PURCHASE HAROLD & MARGARET KENDALL
1684.00	10/15/1951 \$317.62	0.242 0.242	0.242 0.242	100.000 100.000	14-050-014-23	ST. LOUIS MN UNITED STATES	PURCHASE ARTHUR W. & TECLA M. AHLQUIST
1685.00	10/16/1951 \$286.00	0.119 0.119	0.119 0.119	100.000 100.000	14-050-014-23	ST. LOUIS MN UNITED STATES	CONDEMNATION JAMES M. & ELIZABETH K. BURKE
1686.00	10/18/1951 \$286.00	0.103 0.103	0.103 0.103	100.000 100.000	14-050-014-23	ST. LOUIS MN UNITED STATES	PURCHASE FRANCES PRESS
1687.00	11/13/1951 \$453.75	0.228 0.228	0.228 0.228	100.000 100.000	14-050-014-23	ST. LOUIS MN UNITED STATES	PURCHASE JOSEPH O. & HELENE S. PEDERSON
1688.00	11/16/1951 \$247.50	0.103 0.103	0.103 0.103	100.000 100.000	14-050-014-23	ST. LOUIS MN UNITED STATES	PURCHASE CHARLES S. & LINA W. CARLSON
1689.00	01/31/1952 \$775.00	0.103 0.103	0.103 0.103	100.000 100.000	14-050-014-23	ST. LOUIS MN UNITED STATES	PURCHASE NORA M. & FRANK CRUSE
1690.00	02/29/1952 \$825.00	0.103 0.103	0.103 0.103	100.000 100.000	14-050-014-23	ST. LOUIS MN UNITED STATES	PURCHASE FRANK M. & ROSE K. CASHIN
1692.00	08/15/1952 \$475.00	0.103 0.103	0.103 0.103	100.000 100.000	14-050-014-23	ST. LOUIS MN UNITED STATES	PURCHASE TOINI LAMPI & WAINO PELTOLA
1693.01	04/21/1953 \$1.00	1.088 0.000	1.088 0.000	100.000 0.000	14-050-014-22	ST. LOUIS MN UNITED STATES	PURCHASE WILLIAM R. & MARION M. BAGLEY
1693.02	04/21/1953 * \$1.00	13.165 0.000	14.204 0.000	100.000 0.000	11-050-014-33	ST. LOUIS MN UNITED STATES	GIFT WILLIAM R. & MARION M. BAGLEY
1693.03	09/06/1960 * \$1.00	0.503 0.000	0.511 0.000	100.000 0.000	11-050-014-33	ST. LOUIS MN UNITED STATES	LAND EXCHANGE CHRIS J. & EDNA I. TUOMINEN
1694.00	04/17/1962 \$7,500.00	0.257 0.257	0.257 0.257	100.000 100.000	14-050-014-22	ST. LOUIS MN UNITED STATES	PURCHASE FRANK & ADELIN ERICSON

* Asterisk reflects original acquisition cost before deduction

**UNIVERSITY OF MINNESOTA
PLANNING, SPACE, & REAL ESTATE
CURRENT LAND HOLDINGS BY CAMPUS
DULUTH CAMPUS (DUL)**

Tract	Acquisition Date/ Cost	-----Surface / Mineral-----			Property ID Nbr	County/ State/ Country	How Acquired/ Previous Owner
		Current Net Acres	Gross Acres	Ownership%			
1695.01	04/17/1962	0.237	0.237	100.000	14-050-014-22	ST. LOUIS MN UNITED STATES	PURCHASE
	\$11,500.00	0.237	0.237	100.000			FRANK O. & RUTH K. FRIEBE
1695.02	04/17/1962	0.053	0.053	100.000	14-050-014-22	ST. LOUIS MN UNITED STATES	PURCHASE
	\$1.00	0.053	0.053	100.000			FRANK O. & RUTH K. FRIEBE
1696.00	04/17/1962	0.358	0.358	100.000	14-050-014-24	ST. LOUIS MN UNITED STATES	PURCHASE
	\$25,000.00	0.358	0.358	100.000			CARL A. & VICTORIA V. WESTIN
1697.00	03/08/1963	0.603	0.603	100.000	14-050-014-12	ST. LOUIS MN UNITED STATES	PURCHASE
	\$976.00	0.603	0.603	100.000			STATE OF MINNESOTA
1698.00	03/08/1963	0.004	0.004	100.000	14-050-014-23	ST. LOUIS MN UNITED STATES	PURCHASE
	\$1.00	0.004	0.004	100.000			STATE OF MINNESOTA
1699.00	07/31/1964	1.439	1.439	100.000	11-050-014-33	ST. LOUIS MN UNITED STATES	PURCHASE
	\$2,501.00	1.439	1.439	100.000			STATE OF MINNESOTA
2300.00	12/31/1964	0.215	0.215	100.000	14-050-014-12	ST. LOUIS MN UNITED STATES	PURCHASE
	\$2,000.00	0.215	0.215	100.000			WARD D. MCGILL
2301.00	12/02/1966	0.359	0.359	100.000	11-050-014-33	ST. LOUIS MN UNITED STATES	PURCHASE
	\$7,450.00	0.359	0.359	100.000			MARY E. SWANSON
2302.00	04/14/1966	0.180	0.180	100.000	11-050-014-34	ST. LOUIS MN UNITED STATES	PURCHASE
	\$11,000.00	0.180	0.180	100.000			FRANCIS & REINOLD GRESSMAN
2303.01	11/24/1967	0.404	0.404	100.000	11-050-014-33	ST. LOUIS MN UNITED STATES	PURCHASE
	\$2,301.00	0.404	0.404	100.000			STATE OF MINNESOTA
2303.02	11/24/1967	1.640	1.640	100.000	11-050-014-34	ST. LOUIS MN UNITED STATES	PURCHASE
	\$1.00	1.640	1.640	100.000			STATE OF MINNESOTA
2303.03	11/24/1967	0.457	0.457	100.000	15-050-014-14	ST. LOUIS MN UNITED STATES	PURCHASE
	\$1.00	0.457	0.457	100.000			STATE OF MINNESOTA
2303.04	11/24/1967	0.286	0.286	100.000	15-050-014-11	ST. LOUIS MN UNITED STATES	PURCHASE
	\$1.00	0.286	0.286	100.000			STATE OF MINNESOTA
2304.00	05/29/1968	1.363	1.363	100.000	11-050-014-34	ST. LOUIS MN UNITED STATES	PURCHASE
	\$7,837.50	0.000	0.000	0.000			ERNEST A. & CLARA ANDERSON

**UNIVERSITY OF MINNESOTA
PLANNING, SPACE, & REAL ESTATE
CURRENT LAND HOLDINGS BY CAMPUS
DULUTH CAMPUS (DUL)**

Tract	Acquisition Date/ Cost	-----Surface / Mineral-----			Property ID Nbr	County/ State/ Country	How Acquired/ Previous Owner
		Current Net Acres	Gross Acres	Ownership%			
2305.00	07/26/1968	0.344	0.344	100.000	11-050-014-33	ST. LOUIS MN UNITED STATES	PURCHASE
	\$2,500.00	0.344	0.344	100.000			M. LUCILE HAMPL
2306.00	08/27/1968	0.072	0.072	100.000	11-050-014-33	ST. LOUIS MN UNITED STATES	PURCHASE
	\$450.00	0.072	0.072	100.000			ROBERT KUTH
2307.00	05/15/1968	0.285	0.285	100.000	15-040-014-11	ST. LOUIS MN UNITED STATES	PURCHASE
	\$357.53	0.285	0.285	100.000			STATE OF MINNESOTA
2309.00	11/25/1968	0.143	0.143	100.000	15-050-014-11	ST. LOUIS MN UNITED STATES	PURCHASE
	\$2,424.00	0.143	0.143	100.000			DONALD A. JOHNSEN
2310.01	11/29/1968	1.951	1.951	100.000	15-050-014-14	ST. LOUIS MN UNITED STATES	PURCHASE
	\$13,050.00	1.951	1.951	100.000			ESTY HOUSING, INC.
2310.02	11/29/1968	0.286	0.286	100.000	15-050-014-11	ST. LOUIS MN UNITED STATES	PURCHASE
	\$1.00	0.286	0.286	100.000			ESTY HOUSING, INC.
2311.00	12/06/1968	0.114	0.114	100.000	15-050-014-13	ST. LOUIS MN UNITED STATES	PURCHASE
	\$675.00	0.114	0.114	100.000			ETHEL M. DUMAS
2312.00	02/13/1969	0.286	0.286	100.000	15-050-014-11	ST. LOUIS MN UNITED STATES	PURCHASE
	\$3,000.00	0.286	0.286	100.000			EARL B. GUSTAFSON
2313.01	03/14/1969	1.981	1.981	100.000	14-050-014-12	ST. LOUIS MN UNITED STATES	PURCHASE
	\$1,987.00	1.981	1.981	100.000			STATE OF MINNESOTA
2313.02	03/14/1969	0.095	0.143	66.667	14-050-014-12	ST. LOUIS MN UNITED STATES	PURCHASE
	\$1.00	0.095	0.143	66.667			STATE OF MINNESOTA
2313.03	07/16/1968	0.048	0.143	33.333	14-050-014-12	ST. LOUIS MN UNITED STATES	PURCHASE
	\$112.87	0.048	0.143	33.333			STATE OF MINNESOTA
2314.00	04/02/1969	0.009	0.009	100.000	15-050-014-13	ST. LOUIS MN UNITED STATES	PURCHASE
	\$65.00	0.009	0.009	100.000			J.C. PETERSON
2315.00	06/01/1969	0.374	0.374	100.000	15-050-014-11	ST. LOUIS MN UNITED STATES	PURCHASE
	\$5,000.00	0.374	0.374	100.000			HATTIE ATCHINSON
2316.00	06/17/1970	0.285	0.285	100.000	15-050-014-11	ST. LOUIS MN UNITED STATES	PURCHASE
	\$2,500.00	0.285	0.285	100.000			WENDELL J. & MARIE K. PETERSON

**UNIVERSITY OF MINNESOTA
PLANNING, SPACE, & REAL ESTATE
CURRENT LAND HOLDINGS BY CAMPUS
DULUTH CAMPUS (DUL)**

Tract	Acquisition Date/ Cost	-----Surface / Mineral-----			Property ID Nbr	County/ State/ Country	How Acquired/ Previous Owner
		Current Net Acres	Gross Acres	Ownership%			
2317.00	06/20/1970	0.286	0.286	100.000	15-050-014-11	ST. LOUIS MN UNITED STATES	PURCHASE FRANK R. SEXTON, ET AL.
	\$2,750.00	0.286	0.286	100.000			
2318.00	10/08/1970	0.357	0.357	100.000	15-050-014-11	ST. LOUIS MN UNITED STATES	PURCHASE STAN S. & MARIAN L. SEVRUK
	\$3,750.00	0.357	0.357	100.000			
2319.01	07/27/1976	0.574	0.574	100.000	11-050-014-33	ST. LOUIS MN UNITED STATES	CONDEMNATION J.B. COMPANY
	\$9,777.25	0.574	0.574	100.000			
2319.02	07/27/1976	0.574	0.574	100.000	11-050-014-33	ST. LOUIS MN UNITED STATES	CONDEMNATION J.B. COMPANY
	\$9,777.25	0.574	0.574	100.000			
2319.03	07/27/1976	0.177	0.177	100.000	11-050-014-33	ST. LOUIS MN UNITED STATES	CONDEMNATION J.B. COMPANY
	\$4,609.28	0.177	0.177	100.000			
2319.04	07/27/1976	0.227	0.227	100.000	11-050-014-33	ST. LOUIS MN UNITED STATES	CONDEMNATION J.B. COMPANY
	\$5,587.00	0.227	0.227	100.000			
2319.05	07/27/1976	0.215	0.215	100.000	11-050-014-33	ST. LOUIS MN UNITED STATES	CONDEMNATION J.B. COMPANY
	\$3,142.69	0.215	0.215	100.000			
2319.06	07/27/1976	0.574	0.574	100.000	11-050-014-33	ST. LOUIS MN UNITED STATES	CONDEMNATION J.B. COMPANY
	\$9,777.25	0.574	0.574	100.000			
2319.07	07/27/1976	0.359	0.359	100.000	11-050-014-34	ST. LOUIS MN UNITED STATES	CONDEMNATION J.B. COMPANY
	\$6,110.78	0.359	0.359	100.000			
2319.08	07/27/1976	0.143	0.143	100.000	11-050-014-34	ST. LOUIS MN UNITED STATES	CONDEMNATION J.B. COMPANY
	\$2,444.31	0.143	0.143	100.000			
2319.09	07/27/1976	0.502	0.502	100.000	11-050-014-34	ST. LOUIS MN UNITED STATES	CONDEMNATION J.B. COMPANY
	\$3,910.90	0.502	0.502	100.000			
2319.10	07/27/1976	0.359	0.359	100.000	11-050-014-34	ST. LOUIS MN UNITED STATES	CONDEMNATION J.B. COMPANY
	\$2,793.50	0.359	0.359	100.000			
2319.11	07/27/1976	0.143	0.143	100.000	11-050-014-34	ST. LOUIS MN UNITED STATES	CONDEMNATION J.B. COMPANY
	\$2,234.80	0.143	0.143	100.000			
2319.12	07/27/1976	0.215	0.215	100.000	11-050-014-34	ST. LOUIS MN UNITED STATES	CONDEMNATION J.B. COMPANY
	\$3,352.20	0.215	0.215	100.000			

**UNIVERSITY OF MINNESOTA
PLANNING, SPACE, & REAL ESTATE
CURRENT LAND HOLDINGS BY CAMPUS
DULUTH CAMPUS (DUL)**

Tract	Acquisition Date/ Cost	-----Surface / Mineral-----			Property ID Nbr	County/ State/ Country	How Acquired/ Previous Owner
		Current Net Acres	Gross Acres	Ownership%			
2319.13	07/27/1976	0.421	0.421	100.000	11-050-014-34	ST. LOUIS MN UNITED STATES	CONDEMNATION J.B. COMPANY
	\$10,754.98	0.421	0.421	100.000			
2319.14	07/27/1976	0.072	0.072	100.000	11-050-014-34	ST. LOUIS MN UNITED STATES	CONDEMNATION J.B. COMPANY
	\$279.35	0.072	0.072	100.000			
2319.15	07/27/1976	0.502	0.502	100.000	11-050-014-34	ST. LOUIS MN UNITED STATES	CONDEMNATION J.B. COMPANY
	\$8,555.09	0.502	0.502	100.000			
2319.16	07/27/1976	0.287	0.287	100.000	11-050-014-34	ST. LOUIS MN UNITED STATES	CONDEMNATION J.B. COMPANY
	\$4,888.63	0.287	0.287	100.000			
2319.17	07/27/1976	0.502	0.502	100.000	11-050-014-34	ST. LOUIS MN UNITED STATES	CONDEMNATION J.B. COMPANY
	\$3,910.90	0.502	0.502	100.000			
2319.18	07/27/1976	0.143	0.143	100.000	11-050-014-34	ST. LOUIS MN UNITED STATES	CONDEMNATION J.B. COMPANY
	\$1,117.40	0.143	0.143	100.000			
2319.19	07/27/1976	0.072	0.072	100.000	11-050-014-34	ST. LOUIS MN UNITED STATES	CONDEMNATION J.B. COMPANY
	\$558.70	0.072	0.072	100.000			
2319.20	07/27/1976	0.502	0.502	100.000	11-050-014-34	ST. LOUIS MN UNITED STATES	CONDEMNATION J.B. COMPANY
	\$8,555.09	0.502	0.502	100.000			
2319.21	07/27/1976	0.143	0.143	100.000	11-050-014-34	ST. LOUIS MN UNITED STATES	CONDEMNATION J.B. COMPANY
	\$1,117.40	0.143	0.143	100.000			
2319.22	07/27/1976	0.359	0.359	100.000	11-050-014-34	ST. LOUIS MN UNITED STATES	CONDEMNATION J.B. COMPANY
	\$2,795.50	0.359	0.359	100.000			
2319.23	07/27/1976	0.430	0.430	100.000	11-050-014-34	ST. LOUIS MN UNITED STATES	CONDEMNATION J.B. COMPANY
	\$5,098.30	0.430	0.430	100.000			
2319.24	07/27/1976	0.287	0.287	100.000	11-050-014-34	ST. LOUIS MN UNITED STATES	CONDEMNATION J.B. COMPANY
	\$2,234.80	0.287	0.287	100.000			
2319.25	07/27/1976	0.143	0.143	100.000	11-050-014-34	ST. LOUIS MN UNITED STATES	CONDEMNATION J.B. COMPANY
	\$2,444.31	0.143	0.143	100.000			
2319.26	07/27/1976	0.072	0.072	100.000	11-050-014-34	ST. LOUIS MN UNITED STATES	CONDEMNATION J.B. COMPANY
	\$1,222.16	0.072	0.072	100.000			

**UNIVERSITY OF MINNESOTA
PLANNING, SPACE, & REAL ESTATE
CURRENT LAND HOLDINGS BY CAMPUS
DULUTH CAMPUS (DUL)**

Tract	Acquisition Date/ Cost	-----Surface / Mineral-----			Property ID Nbr	County/ State/ Country	How Acquired/ Previous Owner
		Current Net Acres	Gross Acres	Ownership%			
2319.27	07/27/1976	0.215	0.215	100.000	11-050-014-33	ST. LOUIS MN UNITED STATES	CONDEMNATION
	\$2,375.00	0.215	0.215	100.000			J. & JOANNE OVERSTREET
2319.28	07/27/1976	0.143	0.143	100.000	11-050-014-34	ST. LOUIS MN UNITED STATES	CONDEMNATION
	\$1,875.00	0.143	0.143	100.000			J. & JOANNE OVERSTREET
2319.29	07/27/1976	0.143	0.143	100.000	11-050-014-34	ST. LOUIS MN UNITED STATES	PURCHASE
	\$1,875.00	0.143	0.143	100.000			J. & JOANNE OVERSTREET
2319.30	07/27/1976	0.143	0.143	100.000	11-050-014-34	ST. LOUIS MN UNITED STATES	PURCHASE
	\$1,875.00	0.143	0.143	100.000			J. & JOANNE OVERSTREET
2319.31	02/08/1972	0.229	0.229	100.000	15-050-014-14	ST. LOUIS MN UNITED STATES	CONDEMNATION
	\$1,600.00	0.229	0.229	100.000			CHRISTIAN P. JOHNSEN
2319.32	02/08/1972	0.236	0.236	100.000	15-050-014-11	ST. LOUIS MN UNITED STATES	PURCHASE
	\$1,600.00	0.236	0.236	100.000			CHRISTIAN P. JOHNSEN
2319.33	12/28/1971	0.357	0.357	100.000	15-050-014-11	ST. LOUIS MN UNITED STATES	CONDEMNATION
	\$3,500.00	0.357	0.357	100.000			BEN OVERMAN
2319.35	12/07/1971	0.143	0.143	100.000	15-050-014-11	ST. LOUIS MN UNITED STATES	CONDEMNATION
	\$1,150.00	0.143	0.143	100.000			DONALD JOHNSEN
2319.36	07/27/1976	0.343	0.343	100.000	15-050-014-14	ST. LOUIS MN UNITED STATES	CONDEMNATION
	\$2,400.00	0.343	0.343	100.000			DONALD JOHNSEN
2319.37	12/28/1971	0.334	0.334	100.000	15-050-014-14	ST. LOUIS MN UNITED STATES	CONDEMNATION
	\$2,327.80	0.334	0.334	100.000			WALTER B. & ELEANOR G. JOHNSON
2319.38	07/27/1976	0.114	0.114	100.000	15-050-014-14	ST. LOUIS MN UNITED STATES	CONDEMNATION
	\$800.00	0.114	0.114	100.000			WALTER B. & ELEANOR G. JOHNSON
2319.39	12/28/1971	0.472	0.472	100.000	15-050-014-14	ST. LOUIS MN UNITED STATES	CONDEMNATION
	\$1,600.00	0.472	0.472	100.000			BEN & JEANNE OVERMAN
2319.40	11/21/1970	0.285	0.285	100.000	15-050-014-11	ST. LOUIS MN UNITED STATES	PURCHASE
	\$9,750.00	0.285	0.285	100.000			NICHOLAS L. BERNHARDT
2319.42	07/27/1976	0.271	0.271	100.000	15-050-014-11	ST. LOUIS MN UNITED STATES	PURCHASE
	\$4,850.00	0.271	0.271	100.000			HOMES BY HOVLAND, INC.

**UNIVERSITY OF MINNESOTA
PLANNING, SPACE, & REAL ESTATE
CURRENT LAND HOLDINGS BY CAMPUS
DULUTH CAMPUS (DUL)**

Tract	Acquisition Date/ Cost	-----Surface / Mineral-----			Property ID Nbr	County/ State/ Country	How Acquired/ Previous Owner
		Current Net Acres	Gross Acres	Ownership%			
2319.43	07/27/1976	0.114	0.114	100.000	15-050-014-14	ST. LOUIS MN UNITED STATES	PURCHASE
	\$600.00	0.114	0.114	100.000			J.C. PETERSON, MATHILDA BROMAN
2319.44	07/27/1976	0.114	0.114	100.000	15-050-014-14	ST. LOUIS MN UNITED STATES	PURCHASE
	\$600.00	0.114	0.114	100.000			STATE OF MN, JOHN PETERSON
2319.45	07/27/1976	1.142	1.142	100.000	15-050-014-11	ST. LOUIS MN UNITED STATES	PURCHASE
	\$11,700.00	1.142	1.142	100.000			GEORGE HOVLAND, JR.
2319.46	07/27/1976	1.368	1.368	100.000	11-050-014-33	ST. LOUIS MN UNITED STATES	PURCHASE
	\$12,340.40	0.000	0.000	0.000			CHRIS J. & EDNA I. TUOMINEN
2320.02	03/20/1972	0.072	0.072	100.000	11-040-014-34	ST. LOUIS MN UNITED STATES	CONDEMNATION
	\$500.00	0.072	0.072	100.000			CITY OF DULUTH
2320.03	05/01/1972	0.358	0.358	100.000	11-050-014-34	ST. LOUIS MN UNITED STATES	CONDEMNATION
	\$2,800.00	0.358	0.358	100.000			ALYCE CHESKA
2320.04	07/30/1976	0.072	0.072	100.000	11-050-014-34	ST. LOUIS MN UNITED STATES	CONDEMNATION
	\$725.00	0.072	0.072	100.000			O. P. STEARNS
2320.05	03/09/1971	0.072	0.072	100.000	11-050-014-34	ST. LOUIS MN UNITED STATES	CONDEMNATION
	\$700.00	0.072	0.072	100.000			MARGUERITE BERG
2320.06	03/09/1971	0.072	0.072	100.000	11-050-014-34	ST. LOUIS MN UNITED STATES	CONDEMNATION
	\$700.00	0.072	0.072	100.000			MARGUERITE BERG
2320.07	07/30/1976	0.211	0.211	100.000	11-050-014-34	ST. LOUIS MN UNITED STATES	CONDEMNATION
	\$1,875.00	0.211	0.211	100.000			FRANK J. GROHMAN
2320.08	03/06/1972	0.215	0.215	100.000	11-050-014-34	ST. LOUIS MN UNITED STATES	CONDEMNATION
	\$1,875.00	0.215	0.215	100.000			JAMES M. & MARGARET T. ROSS
2320.09	07/30/1976	0.143	0.143	100.000	11-050-014-34	ST. LOUIS MN UNITED STATES	CONDEMNATION
	\$1,450.00	0.143	0.143	100.000			JOSEPHINE EACOBACCI
2320.10	11/02/1970	0.143	0.143	100.000	11-050-014-34	ST. LOUIS MN UNITED STATES	CONDEMNATION
	\$1,100.00	0.143	0.143	100.000			HELEN M. JOHNSTON
2320.11	10/21/1971	0.143	0.143	100.000	11-050-014-34	ST. LOUIS MN UNITED STATES	CONDEMNATION
	\$2,000.00	0.143	0.143	100.000			DWIGHT & JEANNE THOMPSON

**UNIVERSITY OF MINNESOTA
PLANNING, SPACE, & REAL ESTATE
CURRENT LAND HOLDINGS BY CAMPUS
DULUTH CAMPUS (DUL)**

Tract	Acquisition Date/ Cost	-----Surface / Mineral-----			Property ID Nbr	County/ State/ Country	How Acquired/ Previous Owner
		Current Net Acres	Gross Acres	Ownership%			
2321.00	10/29/1971	0.286	0.286	100.000	15-050-014-11	ST. LOUIS MN UNITED STATES	PURCHASE WILLARD & ETHEL HORNGREN
	\$3,000.00	0.286	0.286	100.000			
2322.00	12/03/1971	0.143	0.143	100.000	15-050-014-11	ST. LOUIS MN UNITED STATES	PURCHASE WILLARD & ETHEL HORNGREN
	\$7,800.00	0.143	0.143	100.000			
2323.01	03/01/1972	0.357	0.357	100.000	15-050-014-11	ST. LOUIS MN UNITED STATES	PURCHASE LEONARD J. & JANE SLADE
	\$16,500.00	0.357	0.357	100.000			
2323.02	03/01/1972	0.071	0.071	100.000	15-050-014-11	ST. LOUIS MN UNITED STATES	PURCHASE LEONARD J. & JANE SLADE
	\$1.00	0.000	0.000	0.000			
2324.00	10/10/1972	0.177	0.177	100.000	11-050-014-33	ST. LOUIS MN UNITED STATES	PURCHASE MATT A. & LILLIAN KYROLA
	\$15,700.00	0.177	0.177	100.000			
2325.01	10/11/1973	0.143	0.143	100.000	15-050-014-11	ST. LOUIS MN UNITED STATES	CONDEMNATION GEORGE HOVLAND, JR.
	\$1,500.00	0.143	0.143	100.000			
2325.02	07/31/1973	0.143	0.143	100.000	15-050-014-11	ST. LOUIS MN UNITED STATES	CONDEMNATION GEORGE HOVLAND, JR.
	\$1,750.00	0.143	0.143	100.000			
2325.03	07/31/1973	0.143	0.143	100.000	15-050-014-11	ST. LOUIS MN UNITED STATES	CONDEMNATION HOMES BY HOVLAND, INC.
	\$1,750.00	0.143	0.143	100.000			
2325.04	01/30/1975	0.286	0.286	100.000	15-050-014-11	ST. LOUIS MN UNITED STATES	CONDEMNATION IRA W. DAVIS
	\$8,500.00	0.286	0.286	100.000			
2325.05	08/01/1973	0.343	0.343	100.000	15-050-014-14	ST. LOUIS MN UNITED STATES	CONDEMNATION SKAFTE & KATHERINE RUTHFORD
	\$3,900.00	0.343	0.343	100.000			
2325.06	07/03/1974	6.680	6.680	100.000	10-050-014-44	ST. LOUIS MN UNITED STATES	CONDEMNATION GEORGE HOVLAND, JR.
	\$62,000.00	6.680	6.680	100.000			
2327.00	08/02/1976	0.225	0.225	100.000	11-050-014-33	ST. LOUIS MN UNITED STATES	PURCHASE HELGA V. THORBISON
	\$19,197.00	0.225	0.225	100.000			
2328.00	09/30/1976	0.575	0.575	100.000	11-050-014-33	ST. LOUIS MN UNITED STATES	PURCHASE ESTHER J. HOLMES
	\$18,700.00	0.575	0.575	100.000			
2329.00	10/14/1976	0.152	0.152	100.000	14-050-014-12	ST. LOUIS MN UNITED STATES	PURCHASE JOHN C. & SHARYN K. ECKHOLM
	\$10,625.00	0.152	0.152	100.000			

**UNIVERSITY OF MINNESOTA
PLANNING, SPACE, & REAL ESTATE
CURRENT LAND HOLDINGS BY CAMPUS
DULUTH CAMPUS (DUL)**

Tract	Acquisition Date/ Cost	-----Surface / Mineral-----			Property ID Nbr	County/ State/ Country	How Acquired/ Previous Owner
		Current Net Acres	Gross Acres	Ownership%			
2330.00	11/15/1976 \$30,700.00	0.215 0.000	0.215 0.000	100.000 0.000	11-050-014-33	ST. LOUIS MN UNITED STATES	PURCHASE RICHARD H. & ELAINE D. CARLSON
2331.00	11/23/1976 \$827.00	0.286 0.286	0.286 0.286	100.000 100.000	15-050-014-11	ST. LOUIS MN UNITED STATES	PURCHASE STATE OF MINNESOTA
2332.00	12/23/1976 \$42,500.00	0.287 0.287	0.287 0.287	100.000 100.000	11-050-014-34	ST. LOUIS MN UNITED STATES	PURCHASE OLAV GEORE RENNAN
2334.00	06/15/1984 \$25,500.00	1.597 0.000	1.597 0.000	100.000 0.000	15-050-014-14	ST. LOUIS MN UNITED STATES	PURCHASE PILGRIM CONGREGATIONAL CHURCH
2335.01	12/06/1948 \$1.00	1.594 1.594	1.594 1.594	100.000 100.000	14-050-014-23	ST. LOUIS MN UNITED STATES	STREET VACATION CITY OF DULUTH
2335.02	10/03/1949 \$1.00	0.636 0.636	0.636 0.636	100.000 100.000	14-050-014-24	ST. LOUIS MN UNITED STATES	STREET VACATION CITY OF DULUTH
2335.03	11/13/1950 \$65.00	1.581 1.581	1.581 1.581	100.000 100.000	14-050-014-24	ST. LOUIS MN UNITED STATES	STREET VACATION CITY OF DULUTH
2335.04	12/28/1953 \$1.00	7.040 7.040	7.040 7.040	100.000 100.000	14-050-014-22	ST. LOUIS MN UNITED STATES	STREET VACATION CITY OF DULUTH
2335.05	09/03/1954 \$1.00	37.312 37.312	37.312 37.312	100.000 100.000	14-050-014-21	ST. LOUIS MN UNITED STATES	CONDEMNATION CITY OF DULUTH
2335.06	12/23/1963 \$125.00	0.384 0.384	0.384 0.384	100.000 100.000	14-050-014-24	ST. LOUIS MN UNITED STATES	STREET VACATION CITY OF DULUTH
2335.07	12/23/1963 \$1.00	0.223 0.223	0.223 0.223	100.000 100.000	14-050-014-22	ST. LOUIS MN UNITED STATES	STREET VACATION CITY OF DULUTH
2335.08	12/23/1963 \$1.00	0.201 0.201	0.201 0.201	100.000 100.000	15-050-014-11	ST. LOUIS MN UNITED STATES	STREET VACATION CITY OF DULUTH
2335.09	12/23/1963 \$1.00	0.108 0.108	0.108 0.108	100.000 100.000	14-050-014-22	ST. LOUIS MN UNITED STATES	STREET VACATION CITY OF DULUTH
2335.11	12/23/1963 \$1.00	0.278 0.278	0.278 0.278	100.000 100.000	14-050-014-13	ST. LOUIS MN UNITED STATES	STREET VACATION CITY OF DULUTH

**UNIVERSITY OF MINNESOTA
PLANNING, SPACE, & REAL ESTATE
CURRENT LAND HOLDINGS BY CAMPUS
DULUTH CAMPUS (DUL)**

Tract	Acquisition Date/ Cost	-----Surface / Mineral-----			Property ID Nbr	County/ State/ Country	How Acquired/ Previous Owner
		Current Net Acres	Gross Acres	Ownership%			
2335.12	12/23/1963	0.071	0.071	100.000	14-050-014-13	ST. LOUIS MN UNITED STATES	STREET VACATION CITY OF DULUTH
	\$1.00	0.071	0.071	100.000			
2335.13	12/23/1963	0.136	0.136	100.000	14-050-014-12	ST. LOUIS MN UNITED STATES	STREET VACATION CITY OF DULUTH
	\$1.00	0.136	0.136	100.000			
2335.14	12/23/1963	0.441	0.441	100.000	14-050-014-12	ST. LOUIS MN UNITED STATES	STREET VACATION CITY OF DULUTH
	\$1.00	0.441	0.441	100.000			
2335.15	12/23/1963	0.145	0.145	100.000	14-050-014-12	ST. LOUIS MN UNITED STATES	STREET VACATION CITY OF DULUTH
	\$1.00	0.145	0.145	100.000			
2335.16	12/23/1963	0.084	0.084	100.000	14-050-014-12	ST. LOUIS MN UNITED STATES	STREET VACATION CITY OF DULUTH
	\$1.00	0.084	0.084	100.000			
2335.17	02/08/1971	0.137	0.137	100.000	14-050-014-22	ST. LOUIS MN UNITED STATES	STREET VACATION CITY OF DULUTH
	\$1.00	0.137	0.137	100.000			
2335.18	08/14/1972	1.640	1.640	100.000	11-050-014-33	ST. LOUIS MN UNITED STATES	STREET VACATION CITY OF DULUTH
	\$1.00	1.640	1.640	100.000			
2335.19	10/04/1976	0.688	0.688	100.000	15-050-014-14	ST. LOUIS MN UNITED STATES	STREET VACATION CITY OF DULUTH
	\$1.00	0.688	0.688	100.000			
2335.20	10/01/1979	0.106	0.106	100.000	11-050-014-34	ST. LOUIS MN UNITED STATES	STREET VACATION CITY OF DULUTH
	\$1.00	0.106	0.106	100.000			
2335.21	10/06/1980	0.020	0.020	100.000	11-050-014-33	ST. LOUIS MN UNITED STATES	STREET VACATION CITY OF DULUTH
	\$1.00	0.020	0.020	100.000			
2335.22	10/06/1980	0.024	0.024	100.000	11-050-014-33	ST. LOUIS MN UNITED STATES	STREET VACATION CITY OF DULUTH
	\$1.00	0.024	0.024	100.000			
2335.23	10/06/1980	0.217	0.217	100.000	11-050-014-33	ST. LOUIS MN UNITED STATES	STREET VACATION CITY OF DULUTH
	\$1.00	0.217	0.217	100.000			
2335.24	10/06/1980	0.217	0.217	100.000	11-050-014-33	ST. LOUIS MN UNITED STATES	STREET VACATION CITY OF DULUTH
	\$1.00	0.217	0.217	100.000			
2335.25	10/06/1980	0.067	0.067	100.000	11-050-014-34	ST. LOUIS MN UNITED STATES	STREET VACATION CITY OF DULUTH
	\$1.00	0.067	0.067	100.000			

**UNIVERSITY OF MINNESOTA
PLANNING, SPACE, & REAL ESTATE
CURRENT LAND HOLDINGS BY CAMPUS
DULUTH CAMPUS (DUL)**

Tract	Acquisition Date/ Cost	-----Surface / Mineral-----			Property ID Nbr	County/ State/ Country	How Acquired/ Previous Owner
		Current Net Acres	Gross Acres	Ownership%			
2335.26	10/06/1980	0.067	0.067	100.000	11-050-014-34	ST. LOUIS MN UNITED STATES	STREET VACATION CITY OF DULUTH
	\$1.00	0.067	0.067	100.000			
2335.27	05/26/1981	0.099	0.099	100.000	14-050-014-13	ST. LOUIS MN UNITED STATES	STREET VACATION CITY OF DULUTH
	\$1.00	0.099	0.099	100.000			
2335.28	01/24/1983	0.593	0.593	100.000	11-050-014-33	ST. LOUIS MN UNITED STATES	STREET VACATION CITY OF DULUTH
	\$1.00	0.593	0.593	100.000			
2335.29	01/24/1983	0.303	0.303	100.000	11-050-014-33	ST. LOUIS MN UNITED STATES	STREET VACATION CITY OF DULUTH
	\$1.00	0.303	0.303	100.000			
2335.30	01/24/1983	0.280	0.280	100.000	11-050-014-34	ST. LOUIS MN UNITED STATES	STREET VACATION CITY OF DULUTH
	\$1.00	0.280	0.280	100.000			
2335.31	01/24/1983	0.214	0.214	100.000	11-050-014-33	ST. LOUIS MN UNITED STATES	STREET VACATION CITY OF DULUTH
	\$1.00	0.214	0.214	100.000			
2335.32	01/24/1983	0.277	0.277	100.000	11-050-014-34	ST. LOUIS MN UNITED STATES	STREET VACATION CITY OF DULUTH
	\$1.00	0.277	0.277	100.000			
2335.33	01/24/1983	0.067	0.067	100.000	11-050-014-34	ST. LOUIS MN UNITED STATES	STREET VACATION CITY OF DULUTH
	\$1.00	0.067	0.067	100.000			
2335.34	01/24/1983	0.278	0.278	100.000	11-050-014-34	ST. LOUIS MN UNITED STATES	STREET VACATION CITY OF DULUTH
	\$1.00	0.278	0.278	100.000			
2335.35	01/24/1983	0.068	0.068	100.000	11-050-014-34	ST. LOUIS MN UNITED STATES	STREET VACATION CITY OF DULUTH
	\$1.00	0.068	0.068	100.000			
2335.36	01/24/1983	0.189	0.189	100.000	11-050-014-34	ST. LOUIS MN UNITED STATES	STREET VACATION CITY OF DULUTH
	\$1.00	0.189	0.189	100.000			
2335.37	01/24/1983	0.322	0.322	100.000	11-050-014-34	ST. LOUIS MN UNITED STATES	STREET VACATION CITY OF DULUTH
	\$1.00	0.322	0.322	100.000			
2335.38	01/24/1983	0.110	0.110	100.000	11-050-014-34	ST. LOUIS MN UNITED STATES	STREET VACATION CITY OF DULUTH
	\$1.00	0.110	0.110	100.000			
2335.39	01/24/1983	0.586	0.586	100.000	11-050-014-34	ST. LOUIS MN UNITED STATES	STREET VACATION CITY OF DULUTH
	\$1.00	0.586	0.586	100.000			

**UNIVERSITY OF MINNESOTA
PLANNING, SPACE, & REAL ESTATE
CURRENT LAND HOLDINGS BY CAMPUS
DULUTH CAMPUS (DUL)**

Tract	Acquisition Date/ Cost	-----Surface / Mineral-----			Property ID Nbr	County/ State/ Country	How Acquired/ Previous Owner
		Current	Net Acres	Gross Acres--Ownership%			
2335.40	01/24/1983	0.188	0.188	100.000	15-050-014-11	ST. LOUIS MN UNITED STATES	STREET VACATION CITY OF DULUTH
	\$1.00	0.188	0.188	100.000			
2335.41	01/24/1983	1.276	1.276	100.000	15-050-014-11	ST. LOUIS MN UNITED STATES	STREET VACATION CITY OF DULUTH
	\$1.00	1.276	1.276	100.000			
2335.42	07/28/1986	0.720	0.720	100.000	11-050-014-34	ST. LOUIS MN UNITED STATES	STREET VACATION CITY OF DULUTH
	\$1.00	0.720	0.720	100.000			
2335.43	10/10/2000	0.209	0.209	100.000	14-050-014-21	ST. LOUIS MN UNITED STATES	STREET VACATION CITY OF DULUTH
	\$1.00	0.209	0.209	100.000			
2335.44	05/13/2002	0.303	0.303	100.000	11-050-040-34	ST. LOUIS MN UNITED STATES	PURCHASE CITY OF DULUTH
	\$1.00	0.303	0.303	100.000			
2335.45	05/13/2002	0.086	0.086	100.000	11-050-040-34	ST. LOUIS MN UNITED STATES	PURCHASE CITY OF DULUTH
	\$0.00	0.086	0.086	100.000			
2335.46	05/13/2002	0.189	0.189	100.000	15-050-014-14	ST. LOUIS MN UNITED STATES	PURCHASE CITY OF DULUTH
	\$1.00	0.189	0.189	100.000			
2335.47	05/13/2002	0.440	0.440	100.000	15-050-014-11	ST. LOUIS MN UNITED STATES	PURCHASE CITY OF DULUTH
	\$1.00	0.440	0.440	100.000			
2335.48	05/13/2002	0.390	0.390	100.000	14-050-014-13	ST. LOUIS MN UNITED STATES	STREET VACATION CITY OF DULUTH
	\$1.00	0.390	0.390	100.000			
2335.49	05/13/2002	0.004	0.004	100.000	14-050-014-12	ST. LOUIS MN UNITED STATES	STREET VACATION CITY OF DULUTH
	\$1.00	0.004	0.004	100.000			
2335.50	05/13/2002	0.252	0.252	100.000	11-111-111-11	ST. LOUIS MN UNITED STATES	PURCHASE CITY OF DULUTH
	\$1.00	0.252	0.252	100.000			
2335.51	05/13/2002	0.023	0.023	100.000	15-050-014-14	ST. LOUIS MN UNITED STATES	PURCHASE CITY OF DULUTH
	\$1.00	0.023	0.023	100.000			
2335.52	05/13/2002	0.161	0.161	100.000	15-050-014-14	ST. LOUIS MN UNITED STATES	STREET VACATION CITY OF DULUTH
	\$1.00	0.161	0.161	100.000			
2335.55	05/24/2010	0.682	0.682	100.000	11-050-014-11	ST. LOUIS MN UNITED STATES	STREET VACATION CITY OF DULUTH
	\$1.00	0.682	0.682	100.000			

**UNIVERSITY OF MINNESOTA
PLANNING, SPACE, & REAL ESTATE
CURRENT LAND HOLDINGS BY CAMPUS
DULUTH CAMPUS (DUL)**

Tract	Acquisition Date/ Cost	-----Surface / Mineral-----			Property ID Nbr	County/ State/ Country	How Acquired/ Previous Owner
		Current Net Acres	Gross Acres	Ownership%			
2335.56	05/24/2010	0.158	0.158	100.000	11-050-014-13	ST. LOUIS MN UNITED STATES	STREET VACATION CITY OF DULUTH
	\$1.00	0.158	0.158	100.000			
2335.57	08/27/2012	0.958	0.958	100.000	11-050-014-13	ST. LOUIS MN UNITED STATES	STREET VACATION CITY OF DULUTH
	\$1.00	0.958	0.958	100.000			
2335.58	08/27/2012	0.253	0.253	100.000	11-050-014-13	ST. LOUIS MN UNITED STATES	STREET VACATION CITY OF DULUTH
	\$1.00	0.253	0.253	100.000			
2335.59	10/22/2012	0.185	0.185	100.000	11-050-014-13	ST. LOUIS MN UNITED STATES	STREET VACATION CITY OF DULUTH
	\$1.00	0.185	0.185	100.000			
2335.60	02/23/2015	0.113	0.113	100.000	11-050-014-13	ST. LOUIS MN UNITED STATES	STREET VACATION CITY OF DULUTH
	\$1.00	0.113	0.113	100.000			
2335.61	02/23/2015	0.304	0.304	100.000	11-050-014-13	ST. LOUIS MN UNITED STATES	STREET VACATION CITY OF DULUTH
	\$1.00	0.304	0.304	100.000			
2335.62	02/24/2015	0.057	0.057	100.000	11-050-014-13	ST. LOUIS MN UNITED STATES	STREET VACATION CITY OF DULUTH
	\$1.00	0.057	0.057	100.000			
2335.63	10/01/2019	1.409	1.409	100.000	11-050-014-34	SAINT LOUIS MN UNITED STATES	STREET VACATION CITY OF DULUTH
	\$1.00	1.409	1.409	100.000			
2336.00	07/23/1986	0.039	0.039	100.000	11-050-014-34	ST. LOUIS MN UNITED STATES	CONDEMNATION IRMA ROSE JACOBSEN
	\$7,000.00	0.039	0.039	100.000			
2339.00	06/30/1989	0.130	0.130	100.000	11-050-014-34	ST. LOUIS MN UNITED STATES	PURCHASE ALLAN J. YOUNGBERG, ET. AL.
	\$23,500.00	0.130	0.130	100.000			
2340.00	03/28/1991	0.143	0.143	100.000	11-050-014-34	ST. LOUIS MN UNITED STATES	PURCHASE CLIFFORD G. MARTIN, ET. AL.
	\$25,000.00	0.143	0.143	100.000			
2341.00	10/09/1991	0.215	0.215	100.000	11-050-014-34	ST. LOUIS MN UNITED STATES	PURCHASE WILLIAM J. & SANDRA D. ROTHMAN
	\$14,500.00	0.215	0.215	100.000			
2343.00	02/18/1994	0.143	0.143	100.000	11-050-014-33	ST. LOUIS MN UNITED STATES	PURCHASE GARY AND KELLI KNEIP
	\$40,000.00	0.143	0.143	100.000			
2345.00	06/30/2000	0.215	0.215	100.000	14-050-014-31	ST. LOUIS MN UNITED STATES	PURCHASE ALBERT AND ELIZABETH DIMARCO
	\$95,000.00	0.215	0.215	100.000			

**UNIVERSITY OF MINNESOTA
PLANNING, SPACE, & REAL ESTATE
CURRENT LAND HOLDINGS BY CAMPUS
DULUTH CAMPUS (DUL)**

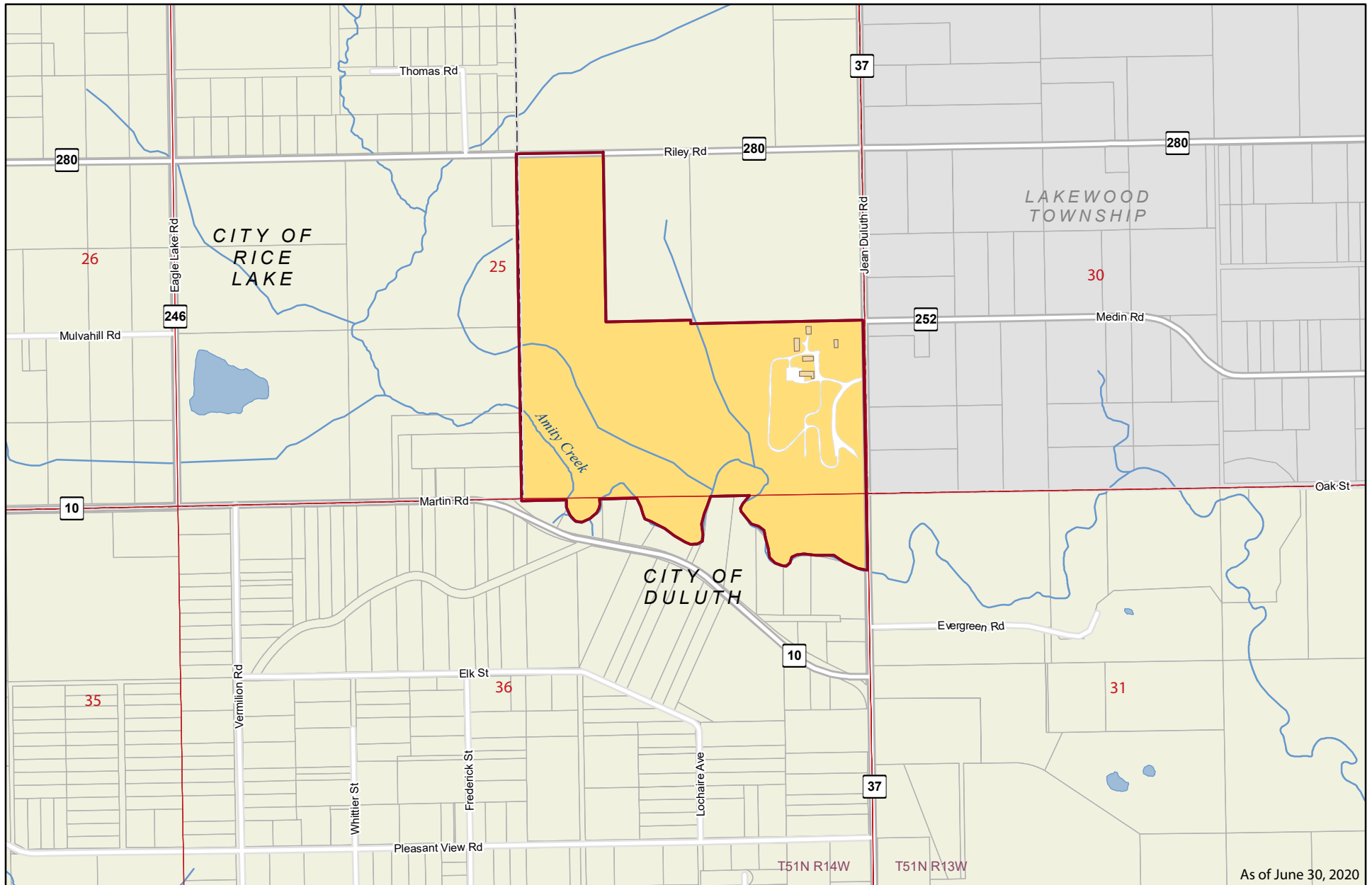
Tract	Acquisition Date/ Cost	-----Surface / Mineral-----			Property ID Nbr	County/ State/ Country	How Acquired/ Previous Owner
		Current Net Acres	Gross Acres	Ownership%			
2346.00	12/29/2000	0.116	0.116	100.000	11-050-014-43	ST. LOUIS MN UNITED STATES	PURCHASE
	\$63,000.00	0.116	0.116	100.000			RAYMOND J. ENRIGHT, JR. AND SUSAN E. ENRIGHT
2347.00	05/03/2001	0.143	0.143	100.000	14-050-014-11	ST. LOUIS MN UNITED STATES	PURCHASE
	\$75,000.00	0.143	0.143	100.000			PHILLIP AND CHERIE FORNIER
2348.00	04/15/2004	0.143	0.143	100.000	11-050-014-13	ST. LOUIS MN UNITED STATES	PURCHASE
	\$120,000.00	0.143	0.143	100.000			DAVID PADDOCK
2349.00	07/20/2004	0.160	0.160	100.000	14-050-014-13	ST. LOUIS MN UNITED STATES	PURCHASE
	\$140,000.00	0.160	0.160	100.000			CARMEN AND RUDI PAKENDORF
2350.00	08/05/2004	0.143	0.143	100.000	11-050-014-13	ST. LOUIS MN UNITED STATES	PURCHASE
	\$120,000.00	0.143	0.143	100.000			CURT L. ANDERSON
2351.00	10/12/2004	0.344	0.485	100.000	15-050-014-14	ST. LOUIS MN UNITED STATES	PURCHASE
	* \$280,000.00	0.485	0.485	100.000			DON AND MARY STEINNES
2352.00	06/08/2006	0.234	0.234	100.000	15-050-015-15	ST. LOUIS MN UNITED STATES	PURCHASE
	\$155,000.00	0.234	0.234	100.000			DAVID I. AND MEGHAN E. BROWN
2353.00	06/26/2006	4.960	4.960	100.000	15-050-015-00	ST. LOUIS MN UNITED STATES	PURCHASE
	\$1,200,000.00	4.960	4.960	100.000			INDEPENDENT SCHOOL DISTRICT # 709
2354.00	12/18/2006	0.290	0.290	100.000	14-050-014-13	ST. LOUIS MN UNITED STATES	PURCHASE
	\$200,000.00	0.290	0.290	100.000			JEREMY ADAM JOHNSON AND KRISTIN JOHNSON
2355.00	01/11/2008	0.110	0.110	100.000	14-050-014-13	SAINT LOUIS MN UNITED STATES	PURCHASE
	\$128,000.00	0.110	0.110	100.000			LEA CARR
2356.00	03/03/2008	0.336	0.336	100.000	14-050-014-13	SAINT LOUIS MN UNITED STATES	PURCHASE
	\$302,500.00	0.000	0.000	0.000			RONALD F. AND KATHY M. CHALUPSKY
2357.00	08/29/2008	0.171	0.171	100.000	14-050-014-13	SAINT LOUIS MN UNITED STATES	PURCHASE
	\$215,000.00	0.171	0.171	100.000			DANA T. AND MARLENE B. BACH
2358.00	09/27/2010	0.534	0.534	100.000	02-050-014-34	SAINT LOUIS MN UNITED STATES	PURCHASE
	\$200,000.00	0.534	0.534	100.000			KENNETH W. AND BERNICE A. PEDERSON
2359.00	06/29/2011	0.170	0.170	100.000	14-050-014-13	SAINT LOUIS MN UNITED STATES	PURCHASE
	\$200,000.00	0.170	0.170	100.000			THOMAS AND KATHLEEN SULLIVAN

* Asterisk reflects original acquisition cost before deduction

**UNIVERSITY OF MINNESOTA
PLANNING, SPACE, & REAL ESTATE
CURRENT LAND HOLDINGS BY CAMPUS
DULUTH CAMPUS (DUL)**

Tract	Acquisition Date/ Cost	-----Surface / Mineral-----			Property ID Nbr	County/ State/ Country	How Acquired/ Previous Owner
		Current Net Acres	Gross Acres	Ownership%			
2360.00	06/25/2012	0.143	0.143	100.000	14-050-014-13	ST. LOUIS MN UNITED STATES	PURCHASE JOHN AND KATHRYN HINMAN
	\$160,000.00	0.143	0.143	100.000			
2361.00	06/27/2012	0.138	0.138	100.000	14-050-014-13	ST. LOUIS MN UNITED STATES	PURCHASE NICHOLAS AND MEAGAN CLARK
	\$166,000.00	0.138	0.138	100.000			
2363.00	06/26/2014	0.140	0.140	100.000	14-050-014-13	ST. LOUIS MN UNITED STATES	PURCHASE JUDY GRAY
	\$162,500.00	0.140	0.140	100.000			
2364.00	08/22/2014	0.140	0.140	100.000	14-050-014-13	ST. LOUIS MN UNITED STATES	PURCHASE ERIC D. HILLMAN AND ELIZABETH LEIGH HILLMAN, HUSB/
	\$189,500.00	0.140	0.140	100.000			
2365.00	09/30/2014	0.215	0.215	100.000	14-050-014-13	ST. LOUIS MN UNITED STATES	PURCHASE SCOTT AND MELODY FONTAINE, HUSBAND AND WIFE (ES
	\$150,000.00	0.215	0.215	100.000			
2366.00	06/29/2015	0.143	0.143	100.000	01-033-600-26	ST. LOUIS MN UNITED STATES	PURCHASE CHARLES AND RENEE KING
	\$160,000.00	0.000	0.000	0.000			
2367.00	06/30/2015	0.289	0.289	100.000	01-005-900-19	ST. LOUIS MN UNITED STATES	PURCHASE RPS DULUTH, LLC
	\$487,500.00	0.072	0.144	50.000			
2370.00	06/29/2016	0.143	0.143	100.000	14-050-014-12	ST. LOUIS MN UNITED STATES	PURCHASE WOODLAND COMMONS, LLC (MARK LAMBERT, PRESIDEN
	\$210,000.00	0.143	0.143	100.000			
2372.01	07/02/2019	0.120	0.120	100.000	11-050-014-34	SAINT LOUIS MN UNITED STATES	LAND EXCHANGE GOLD PROPERTIES, LLC
	\$242,000.00	0.000	0.000	0.000			
2372.02	07/02/2019	0.120	0.120	100.000	11-050-014-34	SAINT LOUIS MN UNITED STATES	LAND EXCHANGE GOLD PROPERTIES, LLC
	\$217,000.00	0.000	0.000	0.000			

NET TOTALS FOR CAMPUS:**321.659****305.143**



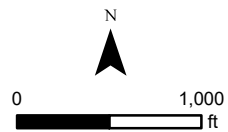
Real Estate Inventory



University of Minnesota

**Research and Field Studies Center
Duluth**

 RSFC



This map is intended to be used for planning purposes only and should not be relied upon where a survey is required.

Base Data: Real Estate Office,
University Services GIS,
St Louis County

Real Estate Inventory

UNIVERSITY OF MINNESOTA

As of June 30, 2020

Property

Area

Research and Field Studies Center

113.121 acres

3755 Jean Duluth Road
Rice Lake, MN 55803

Description

Parts of Section 25 and 36, Township 51 North, Range 14 West;
St. Louis County

Use

Research and support facilities for the University of Minnesota Duluth.

Rights/Restrictions

All rights acquired.

Administrator

Chancellor
University of Minnesota Duluth
515 Darland Administration Building
10 University Drive
Duluth, MN 55812

Vice Chancellor - UMD
Finance and Operations
500 Darland Administration Building
10 University Drive
Duluth, MN 55812

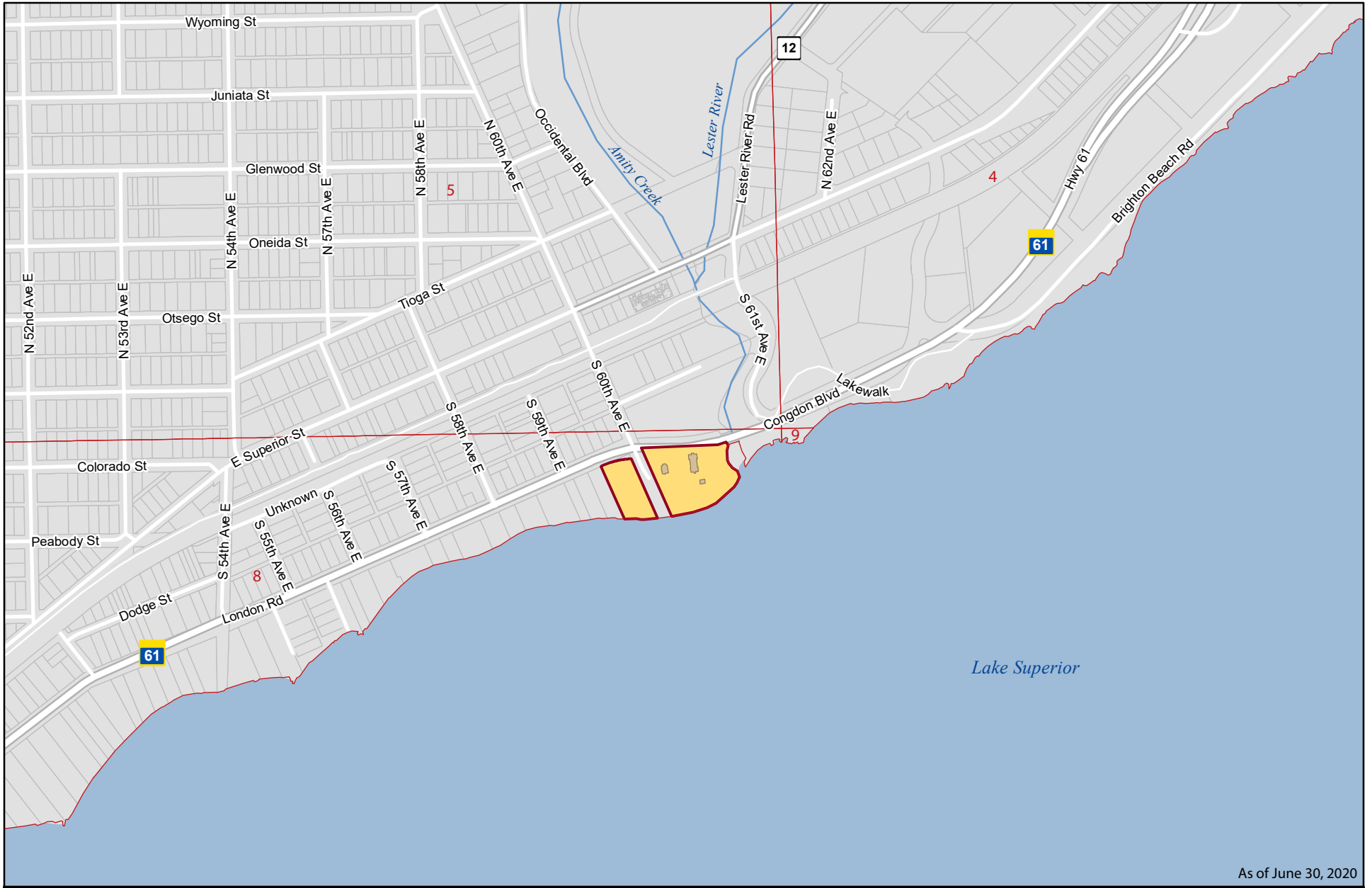
Comments

UNIVERSITY OF MINNESOTA
 PLANNING, SPACE, & REAL ESTATE
 CURRENT LAND HOLDINGS BY CAMPUS
 RESEARCH AND FIELD STUDIES CENTER (FSC)

Tract	Acquisition Date/ Cost	-----Surface / Mineral-----			Property ID Nbr	County/ State/ Country	How Acquired/ Previous Owner	
		Current	Net Acres	Gross Acres				Ownership%
1601.00	07/30/1912		99.630	240.000	100.000	25-051-014-11	ST. LOUIS	PURCHASE
	* \$16,825.00		240.000	240.000	100.000		MN UNITED STATES	GREYSOLON FARMS COMPANY
1602.00	11/18/1913		12.740	12.740	100.000	36-051-014-11	ST. LOUIS	PURCHASE
	\$3,000.00		12.740	12.740	100.000		MN UNITED STATES	GREYSOLON FARMS CO.
2362.00	09/04/2013		0.751	0.751	100.000	25-051-014-21	ST. LOUIS	PURCHASE
	\$4,129.00		0.751	0.751	100.000		MN UNITED STATES	THE DULUTH RADIO CONTROL CLUB, INC.

NET TOTALS FOR CAMPUS: 113.121 253.491

* Asterisk reflects original acquisition cost before deduction



As of June 30, 2020

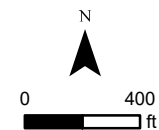
Real Estate Inventory



University of Minnesota

Limnological Research Center Duluth

- Limnological Research Center
- Buildings



This map is intended to be used for planning purposes only and should not be relied upon where a survey is required.

Base Data: Real Estate Office
St Louis County, MnDNR

Real Estate Inventory

UNIVERSITY OF MINNESOTA

As of June 30, 2020

Property

Limnological Research Center

6008 London Road
Duluth, MN 55804

Area

3.839 acres

Description

Parts of Sections 5 and 8, Township 50 North, Range 13 West,
St. Louis County

Use

Research (related to Lake Superior and its environs).

Rights/Restrictions

All rights acquired.
Includes adjacent Higholt property, which is subject to a life estate and is in use as a private residence.

Administrator

Director
UMD Limnological Research Center
C/O UMD Department of Geology
227 Heller Hall
Duluth, MN 55812

Comments

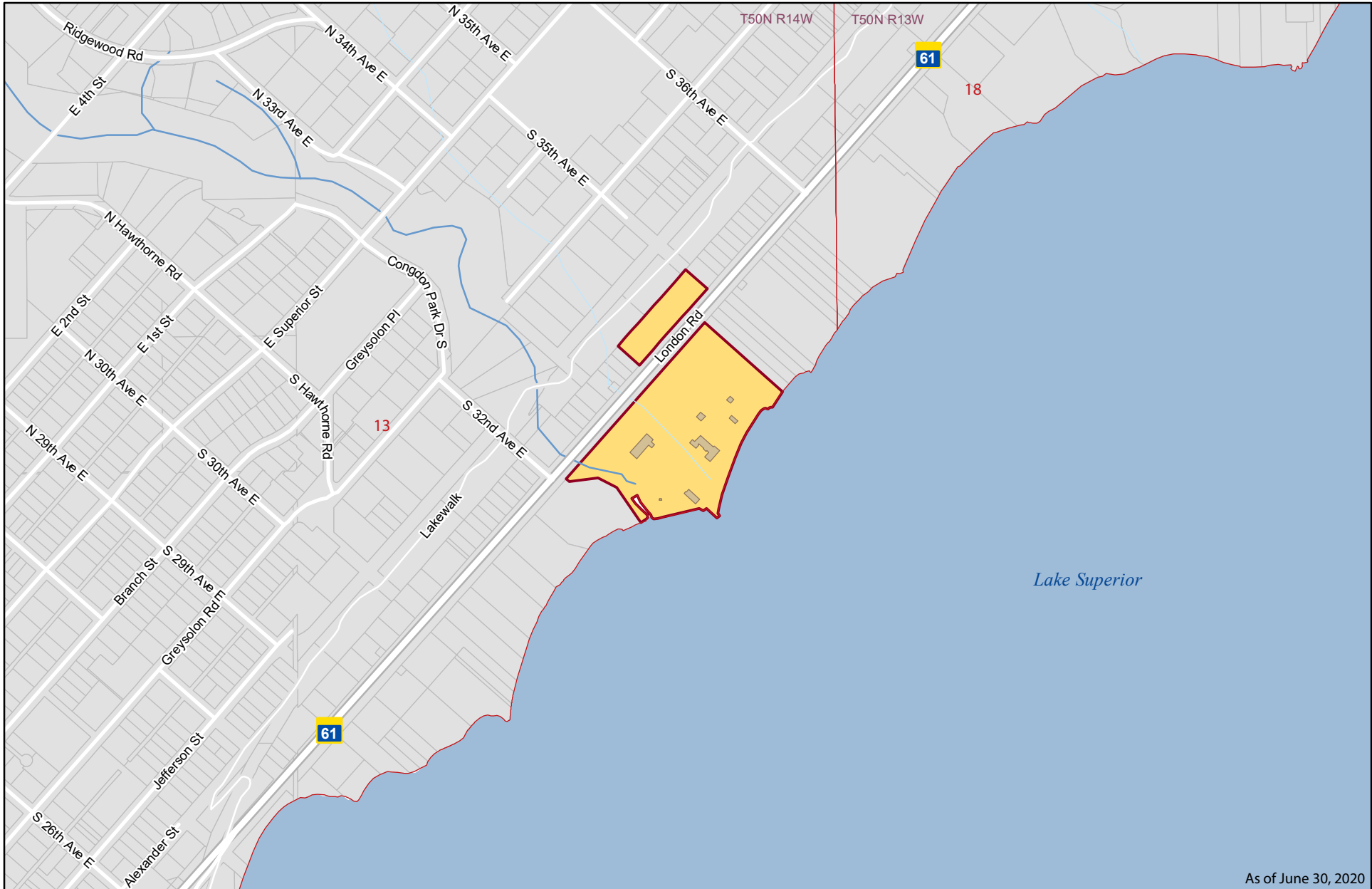
Bounded by Lake Superior and the Lester River, this property is a former United States Fish Hatchery. The Fisheries Station Mouse House, Pump House and Cottage A appear on the National Register of Historic Places.

UNIVERSITY OF MINNESOTA
 PLANNING, SPACE, & REAL ESTATE
 CURRENT LAND HOLDINGS BY CAMPUS
 LIMNOLOGICAL RESEARCH CENTER (LIM)

Tract	Acquisition Date/ Cost	-----Surface / Mineral-----			Property ID Nbr	County/ State/ Country	How Acquired/ Previous Owner	
		Current	Net Acres	Gross Acres				Ownership%
1626.01	11/12/1948		2.781	5.381	100.000	08-050-013-11	ST. LOUIS	PURCHASE
	* \$1.00		5.381	5.381	100.000		MN UNITED STATES	UNITED STATES OF AMERICA
2369.00	12/22/2015		1.058	1.058	100.000	01-028-300-02	ST. LOUIS	GIFT
	\$1.00		1.058	1.058	100.000		MN UNITED STATES	HOWARD W. HIGHOLT, TRUSTEE OF THE HOWARD W HIG

NET TOTALS FOR CAMPUS: 3.839 6.439

* Asterisk reflects original acquisition cost before deduction



As of June 30, 2020

Real Estate Inventory



University of Minnesota

Glensheen Mansion Duluth

- Glensheen Property
- Buildings



This map is intended to be used for planning purposes only and should not be relied upon where a survey is required.

Base Data: Real Estate Office
St Louis County, MnDNR

Real Estate Inventory

UNIVERSITY OF MINNESOTA

As of June 30, 2020

Property

Glensheen

3300 London Road
Duluth, MN 55804

Area

12.252 acres

Description

Lots 1-5, Block 49; Lots 7- 9, Block 50;
Lots 6-10, Block 36; Lots 13-16, Block 37; all in
Rearrangement of Part of East Duluth and First Addition to East Duluth, St. Louis County

Use

Museum

Rights/Restrictions

Glensheen is listed on the National Register of Historic Places and is a Partner Place of the National Trust for Historic Preservation. At the time the property was given to the University, the donors expressed their hope that Glensheen "could be integrated into the University's program" and that it be preserved as a "unique and noble facility dedicated to public pursuits at [the] conclusion of the life estate." All rights now owned, as life estate ended in 1977.

Administrator

Director
Glensheen
3300 London Road
Duluth, MN 55804

Comments

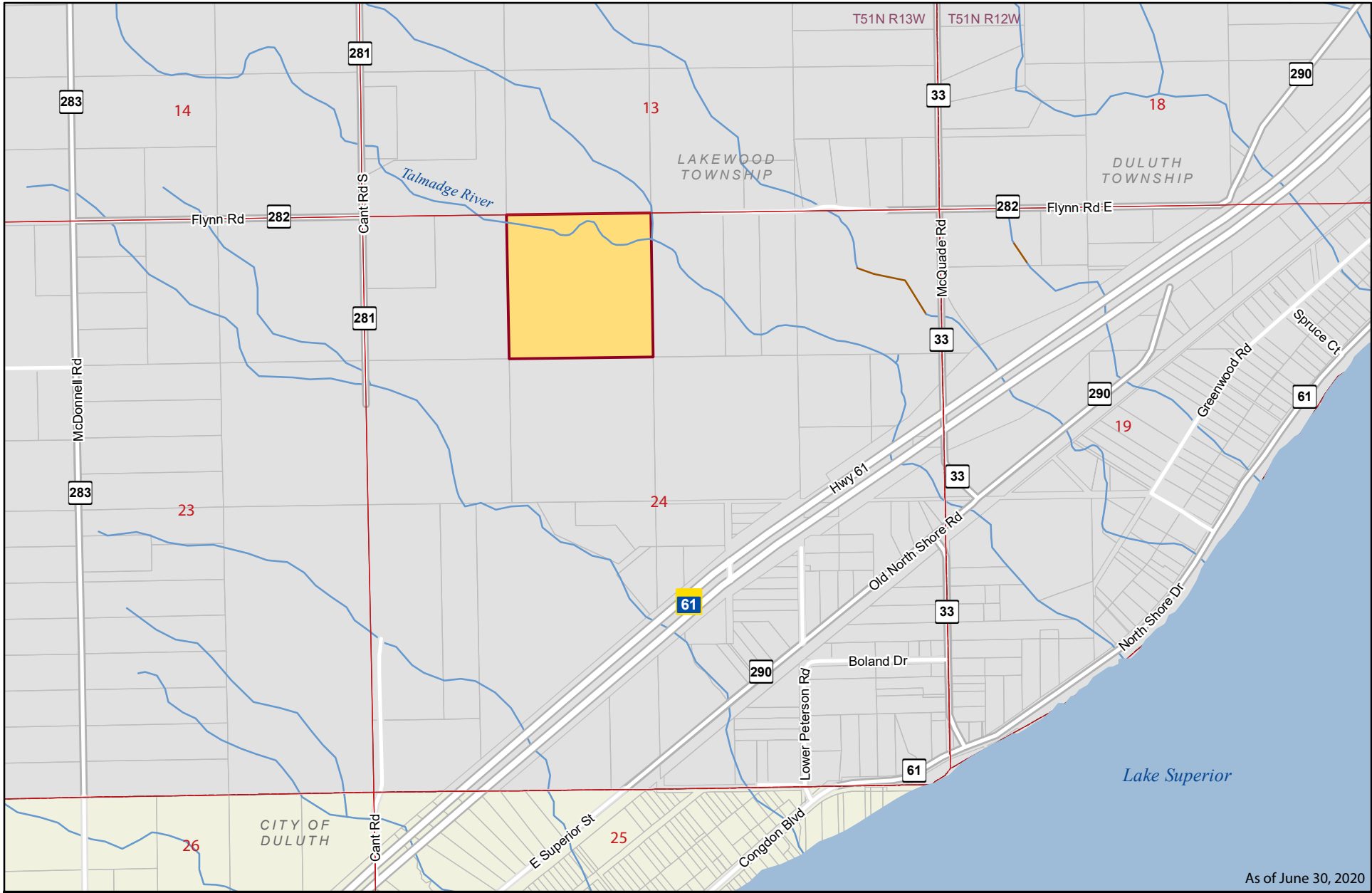
Gift from the Congdon Family. The Chester & Clara Congdon Estate, Carriage House, Storage Building, and Boat House appear on the National Register of Historic Places.

UNIVERSITY OF MINNESOTA
 PLANNING, SPACE, & REAL ESTATE
 CURRENT LAND HOLDINGS BY CAMPUS
 GLENSHEEN (GLEN)

Tract	Acquisition Date/ Cost	-----Surface / Mineral-----			Property ID Nbr	County/ State/ Country	How Acquired/ Previous Owner	
		Current	Net Acres	Gross Acres				Ownership%
1982.00	12/31/1968		10.648	21.187	100.000	13-050-014-14	ST. LOUIS	GIFT
	* \$1.00		21.187	21.187	100.000		MN UNITED STATES	THOMAS E. CONGDON, ET. AL.
2368.00	10/16/2015		1.604	1.604	100.000	13-050-014-13	SAINT LOUIS	PURCHASE
	\$44,900.00		0.000	0.000	0.000		MN UNITED STATES	AMERICANA COMMUNITY BANK

NET TOTALS FOR CAMPUS: **12.252** **21.187**

* Asterisk reflects original acquisition cost before deduction



As of June 30, 2020

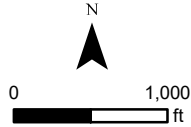
Real Estate Inventory



University of Minnesota

**Talmadge River Biological Station
St. Louis County**

 Talmadge River Biological Station



This map is intended to be used for planning purposes only and should not be relied upon where a survey is required.

Base Data: Real Estate Office
St. Louis County, MnDNR

Real Estate Inventory

UNIVERSITY OF MINNESOTA

As of June 30, 2020

Property

Area

Talmadge River Biological Research Area

40.000 acres

County Road 282
Duluth, MN 55804

Description

The NE $\frac{1}{4}$ of the NW $\frac{1}{4}$, Section 24, Township 51 North, Range 13 West,
St. Louis County

Use

Research (Biology Department, University of Minnesota Duluth).

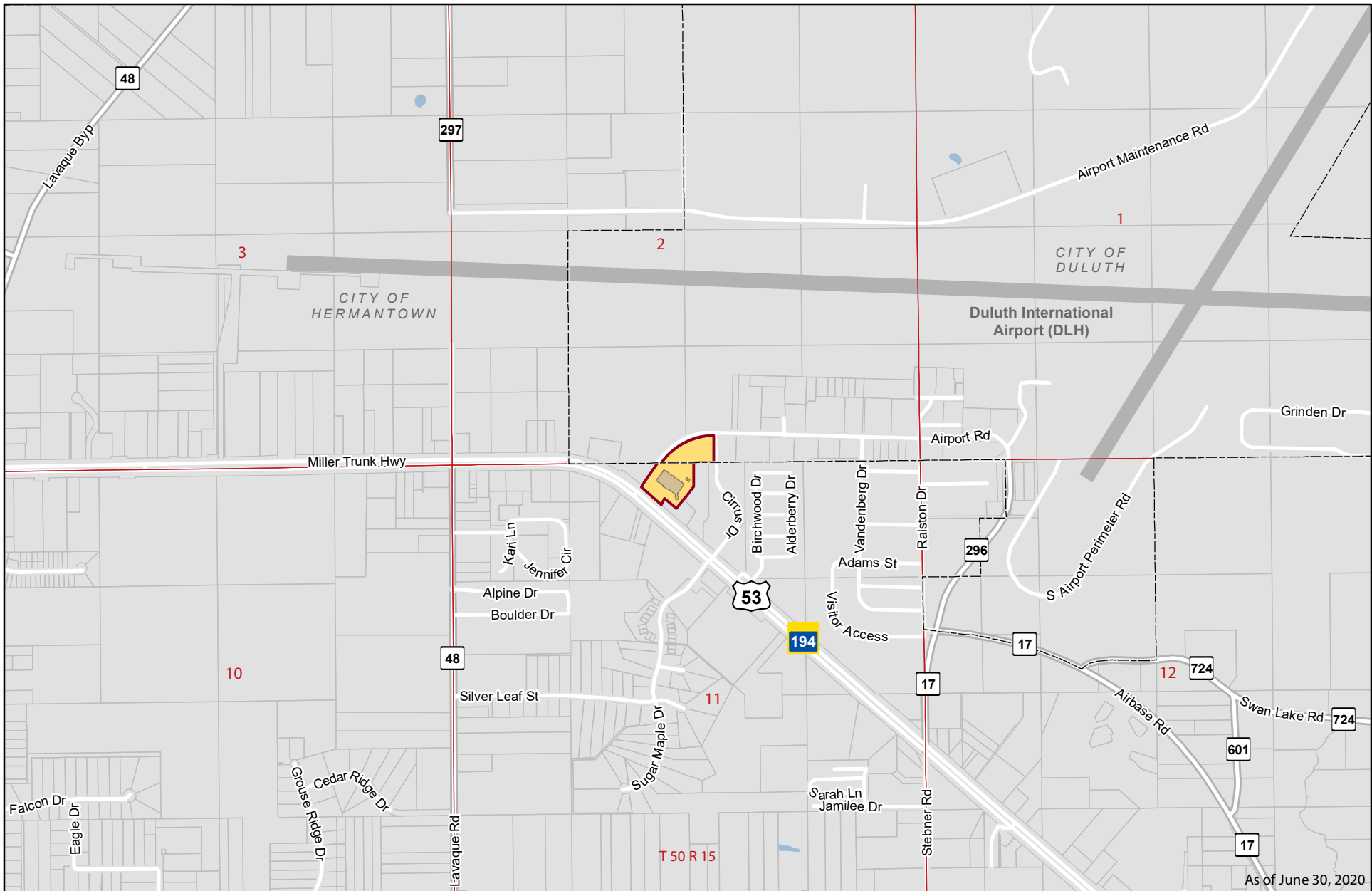
Rights/Restrictions

All rights acquired.

Administrator

Head, Department of Biology
University of Minnesota Duluth
221 Life Science Building
10 University Drive
Duluth, MN 55812

Comments



As of June 30, 2020

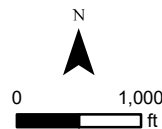
Real Estate Inventory



University of Minnesota

Natural Resources Research Institute
St. Louis County

- NRRI
- University Buildings



This map is intended to be used for planning purposes only and should not be relied upon where a survey is required.

Base Data: Real Estate Office, University Services GIS, St. Louis County, MnDNR

Real Estate Inventory

UNIVERSITY OF MINNESOTA

As of June 30, 2020

Property

Area

Natural Resources Research Institute

7.644 acres

5013 Miller Trunk Highway
Duluth, MN 55811

Description

Part of N ½, Section 11, Township 50 North, Range 15 West.
St. Louis County

Use

Research (minerals, biomass and water).

Rights/Restrictions

All rights acquired.

Administrator

Director
Natural Resources Research Institute
3rd Floor NRRI Building
5013 Miller Trunk Highway
Duluth, MN 55811

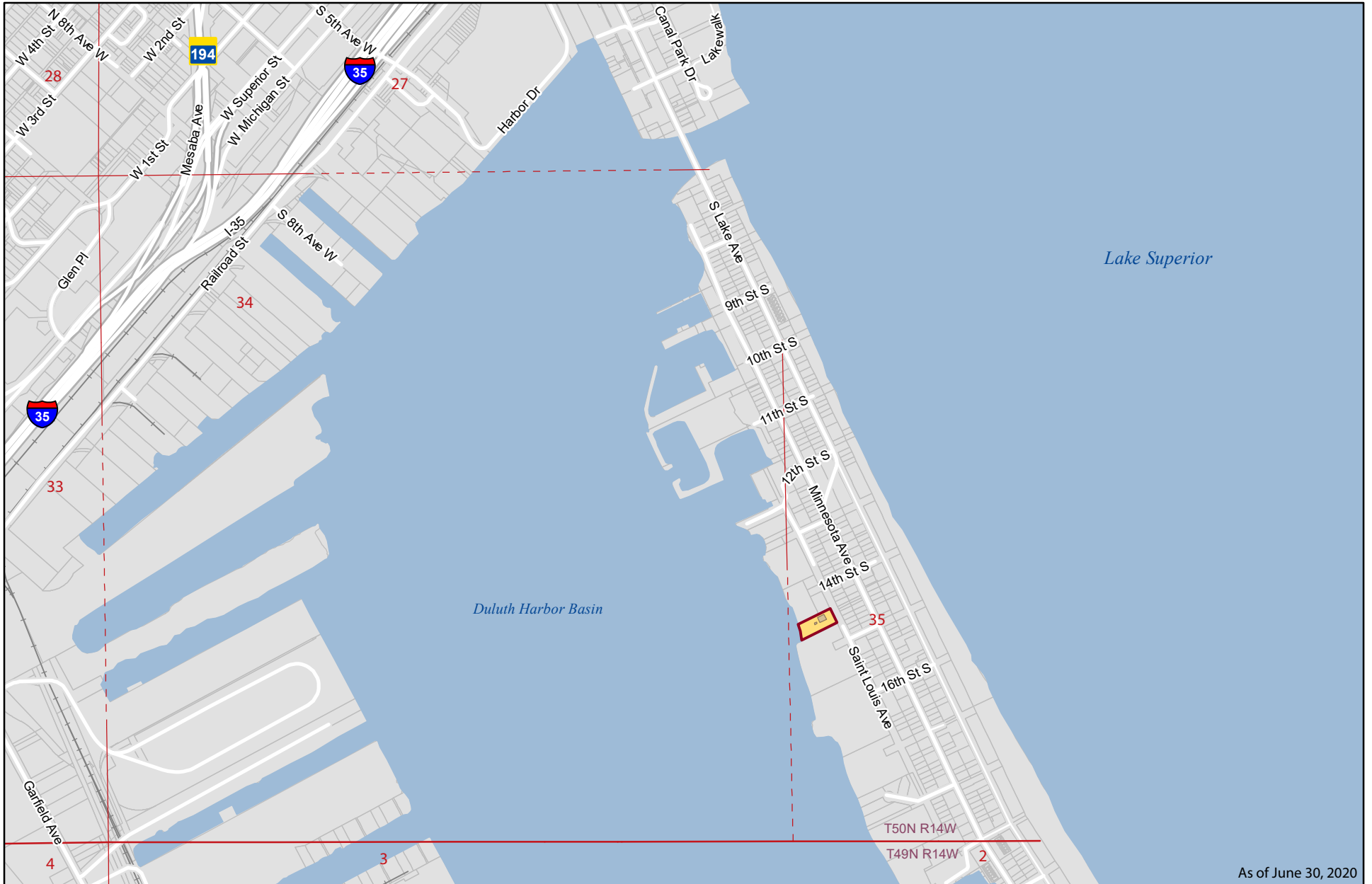
Comments

This property, formerly known as the SAGE Building, was acquired from the United States of America with a 100% public benefit allowance (\$1.00)

UNIVERSITY OF MINNESOTA
 PLANNING, SPACE, & REAL ESTATE
 CURRENT LAND HOLDINGS BY CAMPUS
 NATURAL RESOURCES RESEARCH INSTITUTE (NRRI)

Tract	Acquisition Date/ Cost	-----Surface / Mineral-----			Property ID Nbr	County/ State/ Country	How Acquired/ Previous Owner	
		Current	Net Acres	Gross Acres				Ownership%
2333.00	08/30/1983		4.755	4.755	100.000	11-050-015-12	ST. LOUIS	PURCHASE
	\$1.00		4.755	4.755	100.000		MN UNITED STATES	UNITED STATES OF AMERICA
2342.00	03/31/1993		2.889	2.889	100.000	02-050-015-34	ST. LOUIS	LAND EXCHANGE
	\$1.00		0.000	0.000	0.000		MN UNITED STATES	CITY OF DULUTH, MINNESOTA

NET TOTALS FOR CAMPUS: **7.644** **4.755**



As of June 30, 2020

Real Estate Inventory



University of Minnesota

St. Louis Bay Aquatic Center Duluth

- Aquatic Center (Leased)
- University Buildings



This map is intended to be used for planning purposes only and should not be relied upon where a survey is required.

Base Data: Real Estate Office
St Louis County, MnDNR

Real Estate Inventory

UNIVERSITY OF MINNESOTA

June 30, 2020

Property

St. Louis Bay Aquatic Center

1421 St. Louis Ave
Duluth, MN 55802

Area

0.000 acres (owned)
2,380 gross sq ft (building)

Description

Lots 88, 90 and 92, St. Louis Avenue, Upper Duluth Plat
St. Louis County

Use

UMD Boat Shed. Building on St. Louis Bay used for aquatic storage for sea kayaking.

Rights/Restrictions

Lease from the City of Duluth; buildings owned by the University.

Administrator

Director
UMD Recreational Sports Outdoor Program
1216 Ordean Court
153 SpHC
Duluth, MN 55812

Comments

University lease number L-850.

UNIVERSITY OF MINNESOTA
 PLANNING, SPACE, & REAL ESTATE
 CURRENT LAND HOLDINGS BY CAMPUS
 ST. LOUIS BAY AQUATIC CENTER (STLB)

Tract	Acquisition Date/ Cost	-----Surface / Mineral-----			Property ID Nbr	County/ State/ Country	How Acquired/ Previous Owner	
		Current	Net Acres	Gross Acres				Ownership%
9999.08	09/08/1988		0.000	0.000	0.000	35-050-014-00	SAINT LOUIS	LEASE
	\$0.00		0.000	0.000	0.000	MN	UNITED STATES	CITY OF DULUTH

NET TOTALS FOR CAMPUS: 0.000 0.000

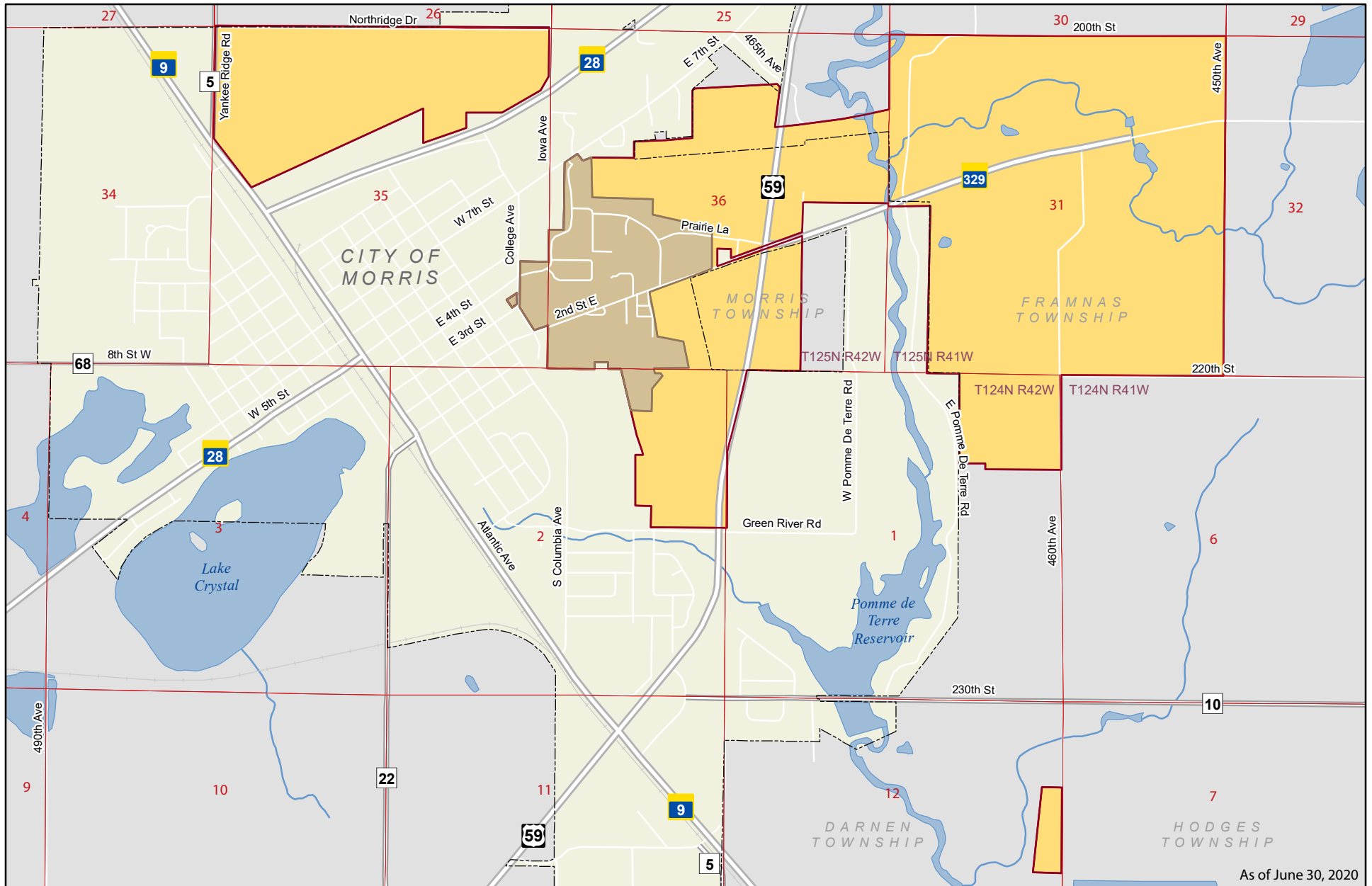
Real Estate Inventory – Morris Area

UNIVERSITY OF MINNESOTA

As of June 30, 2020

Property

University of Minnesota Morris Campus
West Central Research and Outreach Center



As of June 30, 2020

Real Estate Inventory



University of Minnesota

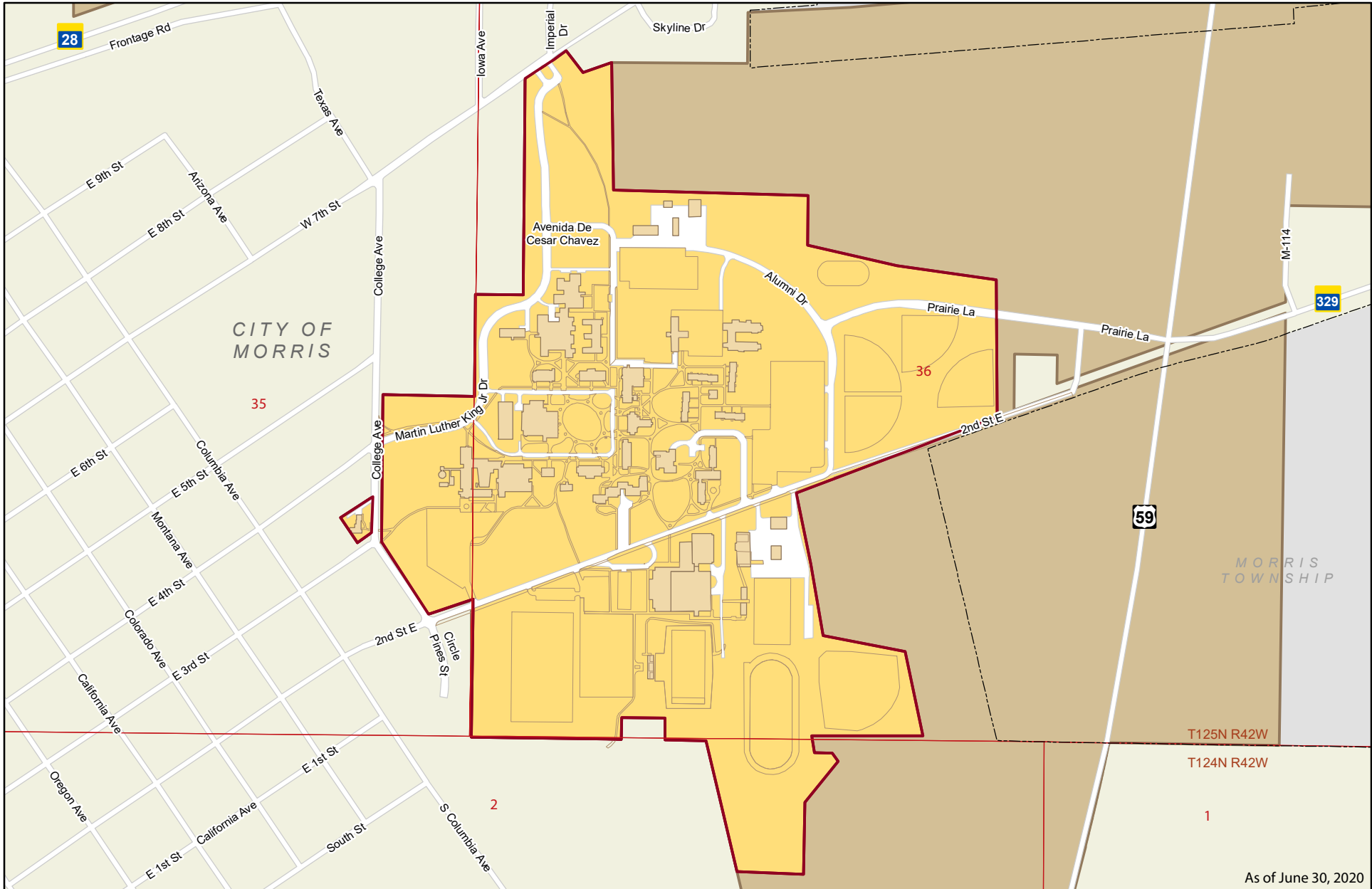
**West Central Research and Outreach Center,
University of Minnesota Morris Campus
Stevens County**

- WCROC
- UMN Morris campus
- Morris City Limits



This map is intended to be used for planning purposes only and should not be relied upon where a survey is required.

Base Data: Real Estate Office, University Services GIS



As of June 30, 2020

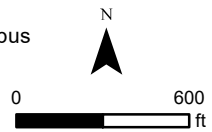
Real Estate Inventory



University of Minnesota

**University of Minnesota
Morris Campus
Stevens County**

- University of Minnesota Morris Campus
- WCROC
- Morris City Limits



This map is intended to be used for planning purposes only and should not be relied upon where a survey is required.

Base Data: Real Estate Office, University Services GIS

Real Estate Inventory

UNIVERSITY OF MINNESOTA

As of June 30, 2020

Property

Area

**University of Minnesota Morris campus
West Central Research and Outreach Center**

144.514 acres

1,102.779 acres

1,247.293 acres

Morris, MN 56267

Description

Part of Section 31, Township 125 North, Range 41 West; parts of Section 1, 2, and 12, Township 124 North, Range 42 West; and parts of Section 35 and 36, Township 125 North, Range 42 West, Stevens County

Use

Research and Discovery, Teaching and Learning, and Outreach and Public Service.

Rights/Restrictions

All rights acquired, except minerals in two tracts;
A few tracts granted to the State of Minnesota by the United States of America for educational purposes;
Encumbrances include a 99-year land lease to City of Morris (University lease number U-316).

Administrator

Chancellor
University of Minnesota Morris
309 Behmler Hall
East 4th and College Avenue
Morris, MN 56267

Head
West Central Research and Outreach Center
Headquarters Building
State Highway No. 329
Morris, MN 56267

Comments

The main part of campus includes a 42-acre historic district listed on the National Register of Historic Places. The district encompasses the former West Central School of Agriculture (WCSA) and Experiment Station, a boarding high school and research facility that opened here in 1910.

**UNIVERSITY OF MINNESOTA
PLANNING, SPACE, & REAL ESTATE
CURRENT LAND HOLDINGS BY CAMPUS
MORRIS CAMPUS AND WEST CENTRAL RESEARCH AND OUTREACH CENTER (MCEX)**

Tract	Acquisition Date/ Cost	-----Surface / Mineral-----			Property ID Nbr	County/ State/ Country	How Acquired/ Previous Owner
		Current Net Acres	Gross Acres	Ownership%			
1401.02	04/14/1909 * \$1.00	2.216 2.500	2.500 2.500	100.000 100.000	36-125-042-32	STEVENS MN UNITED STATES	PURCHASE UNITED STATES OF AMERICA
1401.03	04/14/1909 \$1.00	21.500 21.500	21.500 21.500	100.000 100.000	36-125-042-42	STEVENS MN UNITED STATES	PURCHASE UNITED STATES OF AMERICA
1401.06	04/14/1909 \$1.00	15.000 15.000	15.000 15.000	100.000 100.000	36-125-042-34	STEVENS MN UNITED STATES	PURCHASE UNITED STATES OF AMERICA
1401.07	04/14/1909 * \$1.00	8.388 8.750	8.750 8.750	100.000 100.000	35-125-042-41	STEVENS MN UNITED STATES	PURCHASE UNITED STATES OF AMERICA
1401.08	04/14/1909 \$1.00	160.000 160.000	160.000 160.000	100.000 100.000	31-125-041-21	STEVENS MN UNITED STATES	PURCHASE UNITED STATES OF AMERICA
1402.00	07/27/1915 \$1,000.00	10.000 10.000	10.000 10.000	100.000 100.000	36-125-042-23	STEVENS MN UNITED STATES	PURCHASE GEORGE F. DARLING
1403.02	08/14/1915 * \$1,000.00	7.211 7.513	10.000 10.000	100.000 100.000	36-125-042-23	STEVENS MN UNITED STATES	PURCHASE LEWIS C. & ELLA F. SPOONER
1403.03	05/14/1928 \$1.00	5.000 5.000	5.000 5.000	100.000 100.000	36-125-042-32	STEVENS MN UNITED STATES	PURCHASE SUMMIT CEMETARY ASSOCIATION OF MORRIS, MINNESO
1404.00	06/29/1925 * \$9,262.50	61.244 61.750	61.750 61.750	100.000 100.000	36-125-042-24	STEVENS MN UNITED STATES	PURCHASE PAUL L. & MAY H. SPOONER
1405.00	07/12/1935 * \$4,000.00	37.543 61.778	68.550 68.550	100.000 100.000	02-124-042-11	STEVENS MN UNITED STATES	PURCHASE EQUITABLE LIFE ASSURANCE SOCIETY OF SIOUX FALLS,
1407.00	06/26/1935 * \$4,000.00	46.436 48.409	80.000 80.000	100.000 100.000	02-124-042-13	STEVENS MN UNITED STATES	PURCHASE EMIL & EMILIE TRANTOW
1409.00	04/12/1937 * \$11,052.98	201.607 236.434	286.570 286.570	100.000 100.000	35-125-042-11	STEVENS MN UNITED STATES	PURCHASE PAUL L. & MAY H. SPOONER
1410.00	03/20/1958 \$1.00	4.800 0.000	4.800 0.000	100.000 0.000	36-125-042-33	STEVENS MN UNITED STATES	PURCHASE UNITED STATES OF AMERICA
1411.00	12/23/1960 \$12,000.00	33.010 33.010	33.010 33.010	100.000 100.000	36-125-042-34	STEVENS MN UNITED STATES	PURCHASE LEROY & JULIA L. WOOLRIDGE

* Asterisk reflects original acquisition cost before deduction

**UNIVERSITY OF MINNESOTA
PLANNING, SPACE, & REAL ESTATE
CURRENT LAND HOLDINGS BY CAMPUS
MORRIS CAMPUS AND WEST CENTRAL RESEARCH AND OUTREACH CENTER (MCEX)**

Tract	Acquisition Date/ Cost	-----Surface / Mineral-----			Property ID Nbr	County/ State/ Country	How Acquired/ Previous Owner
		Current Net Acres	Gross Acres	Ownership%			
1412.00	03/13/1975 \$100,000.00	398.910 398.910	398.910 398.910	100.000 100.000	31-125-041-42	STEVENS MN UNITED STATES	PURCHASE ERNEST L. & GRAYCE JOHNSON
1413.00	01/17/1967 \$5,850.00	36.000 36.000	36.000 36.000	100.000 100.000	36-125-042-14	STEVENS MN UNITED STATES	PURCHASE GUARDIAN OF THE ESTATE OF LEO F. KANE
1415.00	09/21/1984 \$1.00	29.798 29.798	29.798 29.798	100.000 100.000	36-125-042-43	STEVENS MN UNITED STATES	PURCHASE CROCUS VALLEY DEVELOPMENT COMPANY
1416.00	10/29/1985 * \$1.00	19.830 129.830	129.830 129.830	100.000 100.000	36-125-042-31	STEVENS MN UNITED STATES	PURCHASE CROCUS VALLEY DEVELOPMENT COMPANY
1418.00	07/21/1987 * \$4,000.00	48.460 0.000	52.950 0.000	100.000 0.000	31-125-041-11	STEVENS MN UNITED STATES	PURCHASE BURLINGTON NORTHERN RAILROAD CO.
1418.01	02/20/1998 \$1.00	0.033 0.033	0.033 0.033	100.000 100.000	36-125-042-23	STEVENS MN UNITED STATES	PURCHASE MARK MCCOLLAR
1419.00	06/10/1954 \$1.00	1.600 1.600	1.600 1.600	100.000 100.000	31-125-041-23	STEVENS MN UNITED STATES	LAND EXCHANGE LEO AND MATHILDA WEBER
1421.00	10/20/1992 \$1.00	13.500 13.500	13.500 13.500	100.000 100.000	31-125-041-11	STEVENS MN UNITED STATES	GIFT HILFRED C. & ESTELLE L. LEE
1422.00	11/24/1993 \$1.00	0.705 0.705	0.705 0.705	100.000 100.000	36-125-042-42	STEVENS MN UNITED STATES	PURCHASE CITY OF MORRIS
1423.00	12/14/1995 \$1.00	19.000 19.000	19.000 19.000	100.000 100.000	36-125-042-11	STEVENS MN UNITED STATES	LAND EXCHANGE RILEY BROS. PARTNERSHIP
1424.00	12/15/1999 \$1.00	53.400 53.400	53.400 53.400	100.000 100.000	01-124-042-11	STEVENS MN UNITED STATES	PURCHASE RILEY BROTHER PARTNERSHIP (PREVIOUSLY OWNED BY
1425.00	02/05/2002 \$1.00	11.640 11.640	11.640 11.640	100.000 100.000	12-124-042-11	STEVENS MN UNITED STATES	PURCHASE UNIVERSITY OF MINNESOTA FOUNDATION (BONNIE STA
1427.00	02/10/2006 \$1.00	0.000 0.000	0.000 0.000	0.000 0.000	31-125-041-30	STEVENS MN UNITED STATES	EASEMENT DEWAYNE & LOLA MICHAELSON, TIMOTHY & JEANNIE MIK
1428.00	06/16/2014 \$1.00	0.000 0.000	0.000 0.000	0.000 0.000	35-125-042-00	STEVENS MN UNITED STATES	EASEMENT RILEY BROTHERS PROPERTIES, LLC

* Asterisk reflects original acquisition cost before deduction

UNIVERSITY OF MINNESOTA
 PLANNING, SPACE, & REAL ESTATE
 CURRENT LAND HOLDINGS BY CAMPUS
 MORRIS CAMPUS AND WEST CENTRAL RESEARCH AND OUTREACH CENTER (MCEX)

Tract	Acquisition Date/ Cost	-----Surface / Mineral-----			Property ID Nbr	County/ State/ Country	How Acquired/ Previous Owner	
		Current	Net Acres	Gross Acres				Ownership%
1870.00	06/30/1999		0.462	0.462	100.000	36-125-042-00	STEVENS	GIFT
	\$1.00		0.462	0.462	100.000	MN	UNITED STATES	UNIVERSITY OF MINNESOTA FOUNDATION

NET TOTALS FOR CAMPUS: 1,247.293 1,366.522

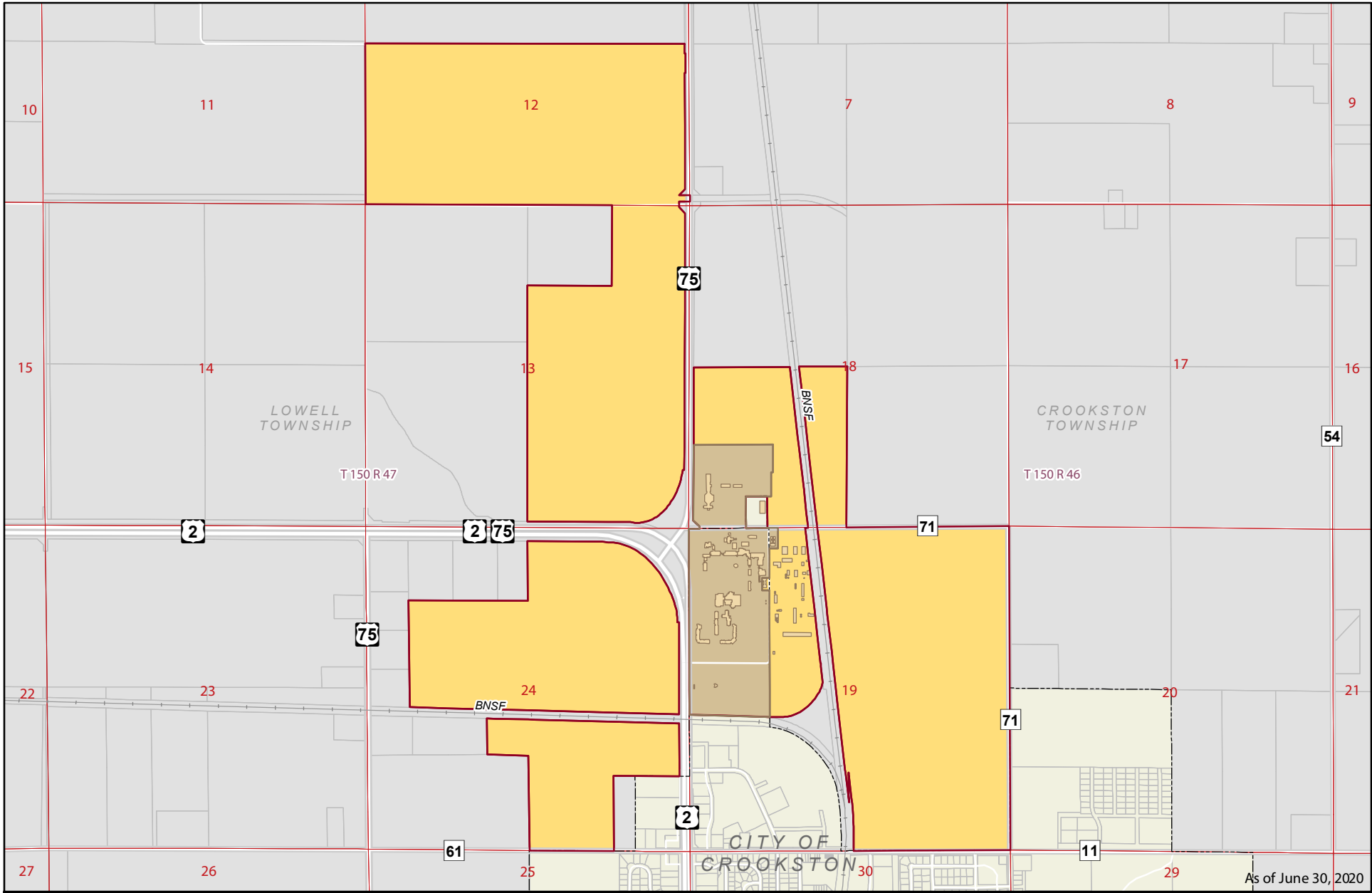
Real Estate Inventory – Crookston Area

UNIVERSITY OF MINNESOTA

As of June 30, 2020

Property

University of Minnesota Crookston Campus
Northwest Research and Outreach Center



Real Estate Inventory



University of Minnesota

**Northwest Research and Outreach Center,
University of Minnesota Crookston Campus
Polk County**

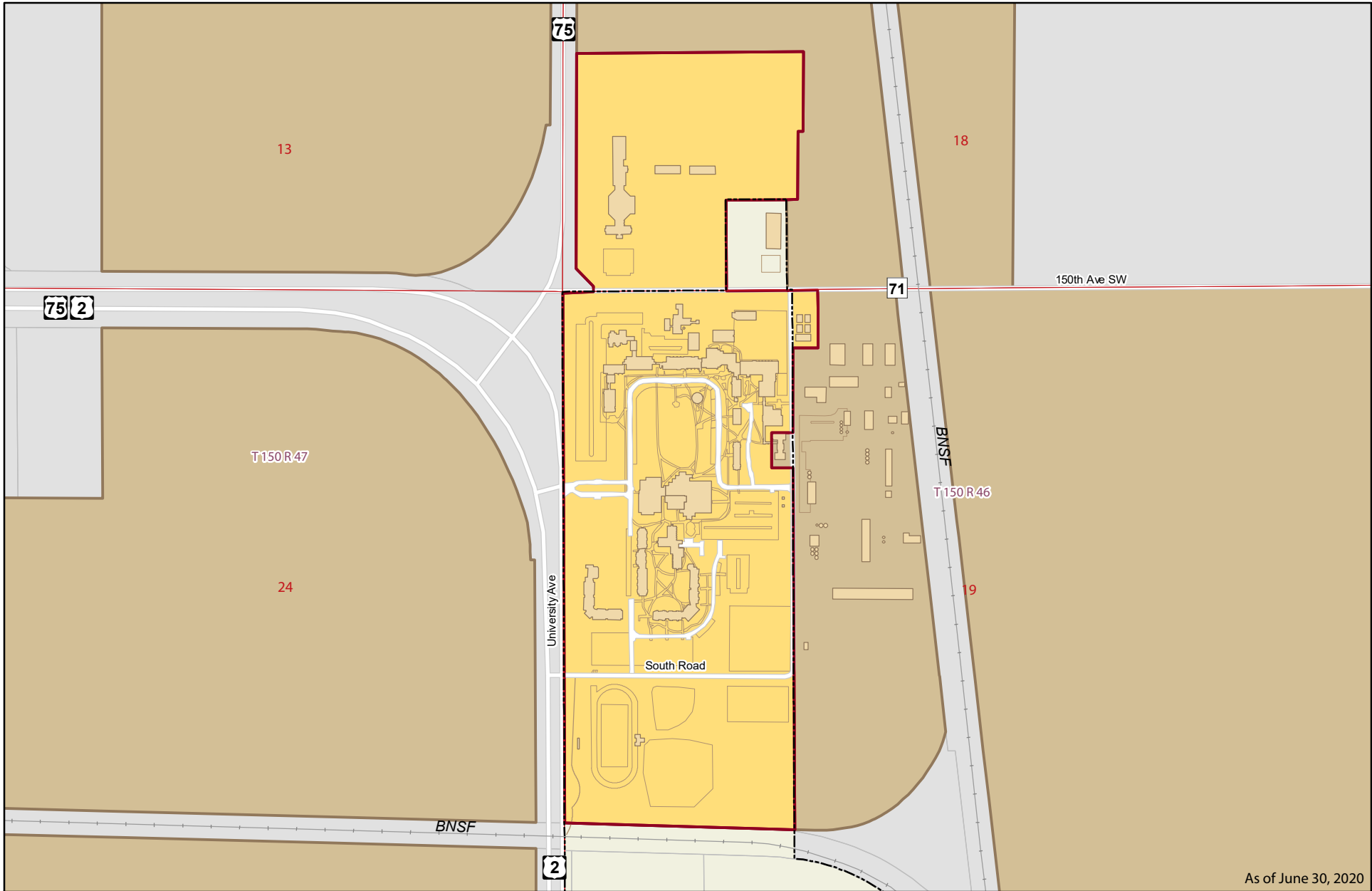
- NWROC
- UMN Crookston Campus
- Crookston City Limits



This map is intended to be used for planning purposes only and should not be relied upon where a survey is required.

Base Data: Real Estate Office, University Services GIS, Polk County

As of June 30, 2020



As of June 30, 2020

Real Estate Inventory



University of Minnesota

**University of Minnesota
Crookston Campus
Polk County**

- University of Minnesota Crookston Campus
- NWROC
- Crookston City Limits



This map is intended to be used for planning purposes only and should not be relied upon where a survey is required.

Base Data: Real Estate Office, University Services GIS, Polk County

Real Estate Inventory

UNIVERSITY OF MINNESOTA

As of June 30, 2020

Property

Area

University of Minnesota Crookston campus Northwest Research and Outreach Center

128.449 acres

1,459.401 acres

1,587.850 acres

Highways 2 and 75 North
Crookston, MN 56716

Description

Part of Section 18, Township 150 North, Range 46 West; and
Part of Section 19, Township 150 North, Range 46 West; and
Parts of Sections 12, 13, and 24, Township 150 North, Range 47 West
Polk County

Use

Research and Discovery, Teaching and Learning, and Outreach and Public Service.

Rights/Restrictions

All rights acquired.

Administrator

Chancellor
University of Minnesota Crookston
105 Selvig Hall
Highways 2 and 75 North
Crookston, MN 56716

Head
Northwest Research and Outreach Center
Highways 2 and 75 North
Crookston, MN 56716

Comments

**UNIVERSITY OF MINNESOTA
PLANNING, SPACE, & REAL ESTATE
CURRENT LAND HOLDINGS BY CAMPUS
CROOKSTON CAMPUS AND NORTHWEST RESEARCH AND OUTREACH CENTER (CCEX)**

Tract	Acquisition Date/ Cost	-----Surface / Mineral-----			Property ID Nbr	County/ State/ Country	How Acquired/ Previous Owner
		Current Net Acres	Gross Acres	Ownership%			
1100.00	08/08/1895 * \$1.00	461.570 461.570	462.000 462.000	100.000 100.000	19-150-046-13	POLK MN UNITED STATES	PURCHASE ST. PAUL, MPLS & MANITOBA RLWY
1102.00	03/26/1924 * \$1.00	45.869 45.869	88.890 88.890	100.000 100.000	19-150-046-32	POLK MN UNITED STATES	PURCHASE GREAT NORTHERN RAILWAY CO.
1103.00	12/08/1937 * \$3,000.00	48.830 48.830	62.170 62.170	100.000 100.000	24-150-047-11	POLK MN UNITED STATES	PURCHASE MAURICE & NELLA ROSENTHAL
1103.01	10/21/1963 \$1.00	4.500 4.500	4.500 4.500	100.000 100.000	24-150-047-42	POLK MN UNITED STATES	PURCHASE CITY OF CROOKSTON
1103.02	07/13/1964 \$1.00	2.583 2.583	2.583 2.583	100.000 100.000	24-150-047-13	POLK MN UNITED STATES	EASEMENT COUNTY OF POLK
1104.00	12/14/1937 * \$5,000.00	186.670 211.800	221.900 221.900	100.000 100.000	24-150-047-41	POLK MN UNITED STATES	PURCHASE STATE OF MINN. DEPT. RURAL CRE
1106.00	12/18/1962 \$6,500.00	80.040 80.040	80.040 80.040	100.000 100.000	24-150-046-24	POLK MN UNITED STATES	PURCHASE WILLIS & MARILYN WAGNER, ET AL
1107.00	02/15/1964 \$85,000.00	308.058 308.058	308.058 308.058	100.000 100.000	12-150-047-30	POLK MN UNITED STATES	PURCHASE HENRY AND RENA BORGMAN
1108.00	10/15/1974 \$150,000.00	202.000 202.000	202.000 202.000	100.000 100.000	13-150-047-44	POLK MN UNITED STATES	PURCHASE NORMAN A. HALVORSEN, ET AL
1109.00	03/10/1976 \$7,206.00	12.150 12.150	12.150 12.150	100.000 100.000	19-150-046-43	POLK MN UNITED STATES	PURCHASE BURLINGTON NORTHERN RAILROAD CO.
1111.00	04/11/1972 \$2,415.00	9.670 9.670	9.670 9.670	100.000 100.000	24-150-047-31	POLK MN UNITED STATES	PURCHASE ARNOLD AND EDNA HANSON
1112.00	05/10/1978 \$6,110.00	11.942 11.942	11.942 11.942	100.000 100.000	12-150-047-44	POLK MN UNITED STATES	PURCHASE BURLINGTON NORTHERN RAILROAD CO.
1113.00	02/01/1979 \$109,445.50	70.614 70.614	70.614 70.614	100.000 100.000	13-150-047-11	POLK MN UNITED STATES	PURCHASE CITY OF CROOKSTON
1117.00	03/07/1991 * \$206,500.00	138.200 142.370	142.370 142.370	100.000 100.000	18-150-046-31	POLK MN UNITED STATES	PURCHASE H. M. LYDDON

* Asterisk reflects original acquisition cost before deduction

UNIVERSITY OF MINNESOTA
 PLANNING, SPACE, & REAL ESTATE
 CURRENT LAND HOLDINGS BY CAMPUS
 CROOKSTON CAMPUS AND NORTHWEST RESEARCH AND OUTREACH CENTER (CCEX)

Tract	Acquisition Date/ Cost	-----Surface / Mineral-----			Property ID Nbr	County/ State/ Country	How Acquired/ Previous Owner
		Current Net Acres	Gross Acres	Ownership%			
1117.01	11/22/1972	0.000	0.000	0.000	25-150-047-21	POLK MN UNITED STATES	EASEMENT
	\$4,353.51	0.000	0.000	0.000			THEODORE W. HOVEN, ET. AL.
1118.01	05/01/1972	0.000	0.000	0.000	18-150-046-31	POLK MN UNITED STATES	EASEMENT
	\$0.00	0.000	0.000	0.000			BNSF
1119.00	09/08/1992	0.057	0.057	100.000	18-150-046-14	POLK MN UNITED STATES	PURCHASE
	\$1.00	0.057	0.057	100.000			U S WEST COMMUNICATIONS, INC.
1120.00	06/30/1997	5.097	5.097	100.000	18-150-046-31	POLK MN UNITED STATES	PURCHASE
	\$105,000.00	5.097	5.097	100.000			ESTATE OF RUTH LYDDON

NET TOTALS FOR CAMPUS: 1,587.850 1,617.150

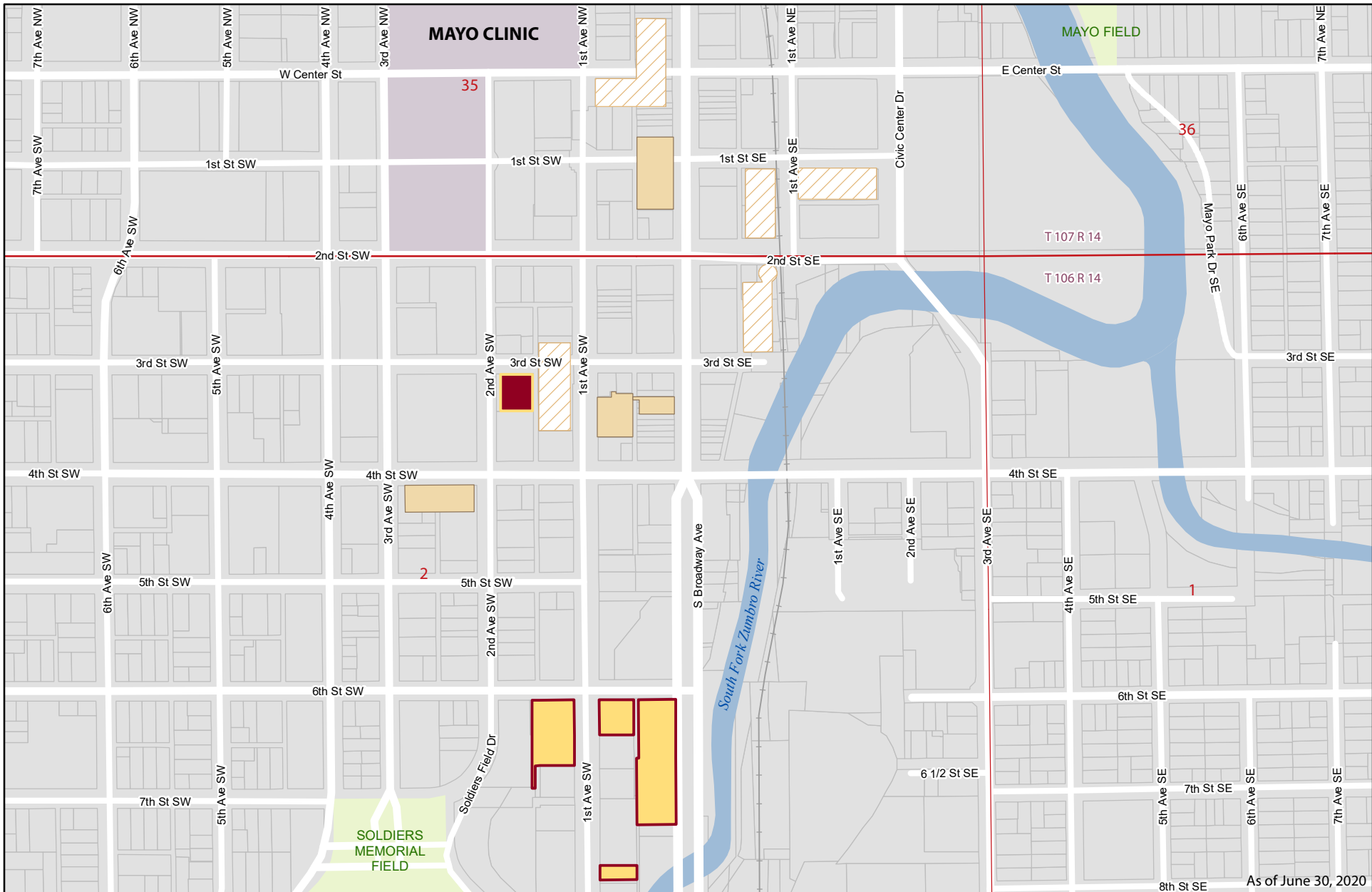
Real Estate Inventory – Rochester Area

UNIVERSITY OF MINNESOTA

As of June 30, 2020

Property

University of Minnesota Rochester Campus







As of June 30, 2020

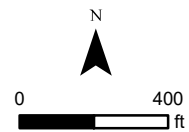
Real Estate Inventory



University of Minnesota

**University of Minnesota
Rochester Campus
Olmsted County**

-  University Owned Property
-  Stabile Building (Condo Unit #2 Owned)
-  University Leased Buildings
-  Leased Parking (Up to 200 Spaces Total)



This map is intended to be used for planning purposes only and should not be relied upon where a survey is required.

Base Data: Real Estate Office
MNDNR, MNDOT,
City of Rochester

Real Estate Inventory

UNIVERSITY OF MINNESOTA
June 30, 2020

Property

University of Minnesota Rochester Rochester campus Stabile Building

150 3rd Street SW,
Unit No. 2
Rochester, MN 55904

Area

3.111 acres
0 acres
3.111 acres

Broadway Ave S and 6th St SW
Rochester, MN 55904

Description

Parts of Block 103, 104, and 107, Willsons Addition to the City of Rochester
Stabile Building Condominium Unit No. 2
Olmsted County

Use

Research and Discovery, Teaching and Learning, and Outreach and Public Service.

Rights/Restrictions

All rights acquired on owned property in Willsons Addition to the City of Rochester.
Stabile Building Condo Unit Leased to Mayo Clinic Rochester for Mayo – University of Minnesota Partnership for Biotechnology and Medical Genomics.
Acquisition costs of five parcels reimbursed by the City of Rochester via sales tax funds “to finance the costs of acquisition and betterment” for “construction of “higher education facilities available for both community and student use” per City Ordinance §129.40 sub 1.

Administrator

Broadway Ave S and 6th St SW:
Chancellor
111 Broadway S.
Rochester, MN 55904

Stabile Building Condo Unit:
Vice President for Health Sciences
501 Mayo Memorial
420 Delaware St SE
Minneapolis, MN 55455

Comments

University Lease No. U-816 (Lease of Stabile Building Condo Unit to Mayo)
As of June 30th, 2020 the University leases space for educational, office, storage, and retail use in the building at 111 S Broadway (University Lease No. L-7903), 98 residential units with additional space for education, office, and storage use in the 318 Commons Building at 318 1st Ave SW (University Lease No. L-8220), space for education, office, and storage use in the Payne Building at 309-313 S Broadway (University Lease No. L-9156), and space for collaborative, classroom, and teaching labs in One Discovery Square at 201 4th St SW (University Lease No. L-9388). 200 parking spaces leased from the city of Rochester for University faculty, staff, and students in downtown parking ramp facilities (University Lease No. L-7928). See University Lease Report for more details.

**UNIVERSITY OF MINNESOTA
PLANNING, SPACE, & REAL ESTATE
CURRENT LAND HOLDINGS BY CAMPUS
ROCHESTER CAMPUS (ROCH)**

Tract	Acquisition Date/ Cost	-----Surface / Mineral-----			Property ID Nbr	County/ State/ Country	How Acquired/ Previous Owner
		Current Net Acres	Gross Acres	Ownership%			
1377.00	12/14/2006 \$21,726,000.00	0.000 0.000	0.000 0.000	0.000 0.000	02-106-014-11	OLMSTED MN UNITED STATES	PURCHASE MAYO CLINIC ROCHESTER
1378.00	06/25/2010 \$1,025,000.00	0.861 0.861	0.861 0.861	100.000 100.000	02-106-014-14	OLMSTED MN UNITED STATES	PURCHASE GOLDEN EAGLES LLC
1378.01	06/25/2010 \$0.00	0.000 0.000	0.000 0.000	0.000 0.000	02-106-014-14	OLMSTED MN UNITED STATES	EASEMENT YMCA OF ROCHESTER, INC.
1379.00	12/21/2010 \$1,190,000.00	0.709 0.709	0.709 0.709	100.000 100.000	02-106-014-11	OLMSTED MN UNITED STATES	PURCHASE Z'S AMERICAN PROPERTIES, LLP.
1380.00	10/09/2012 \$400,000.00	0.211 0.211	0.211 0.211	100.000 100.000	02-106-014-11	OLMSTED MN UNITED STATES	PURCHASE YMCA OF ROCHESTER
1381.01	03/20/2014 \$440,000.00	0.186 0.000	0.186 0.000	100.000 0.000	02-106-014-11	OLMSTED MN UNITED STATES	PURCHASE CITY OF ROCHESTER
1381.02	03/20/2014 \$440,000.00	0.310 0.000	0.310 0.000	100.000 0.000	02-106-014-11	OLMSTED MN UNITED STATES	PURCHASE CITY OF ROCHESTER
1381.03	03/20/2014 \$440,000.00	0.124 0.000	0.124 0.000	100.000 0.000	02-106-014-11	OLMSTED MN UNITED STATES	PURCHASE CITY OF ROCHESTER
1382.00	05/15/2014 \$647,500.00	0.270 0.270	0.270 0.270	100.000 100.000	02-106-014-11	OLMSTED MN UNITED STATES	PURCHASE O'CONNOR RECREATION COMPANY, LLC; DANIEL O'CONN
1383.01	09/09/2016 \$1.00	0.046 0.046	0.046 0.046	100.000 100.000	02-106-014-11	OLMSTED MN UNITED STATES	STREET VACATION CITY OF ROCHESTER
1384.00	10/25/2017 \$2,665,000.00	0.394 0.394	0.394 0.394	100.000 100.000	02-106-014-13	OLMSTED MN UNITED STATES	PURCHASE WHITLOCK-SONNENBERG POST #1215 VETERANS OF FO

NET TOTALS FOR CAMPUS:

3.111

2.491

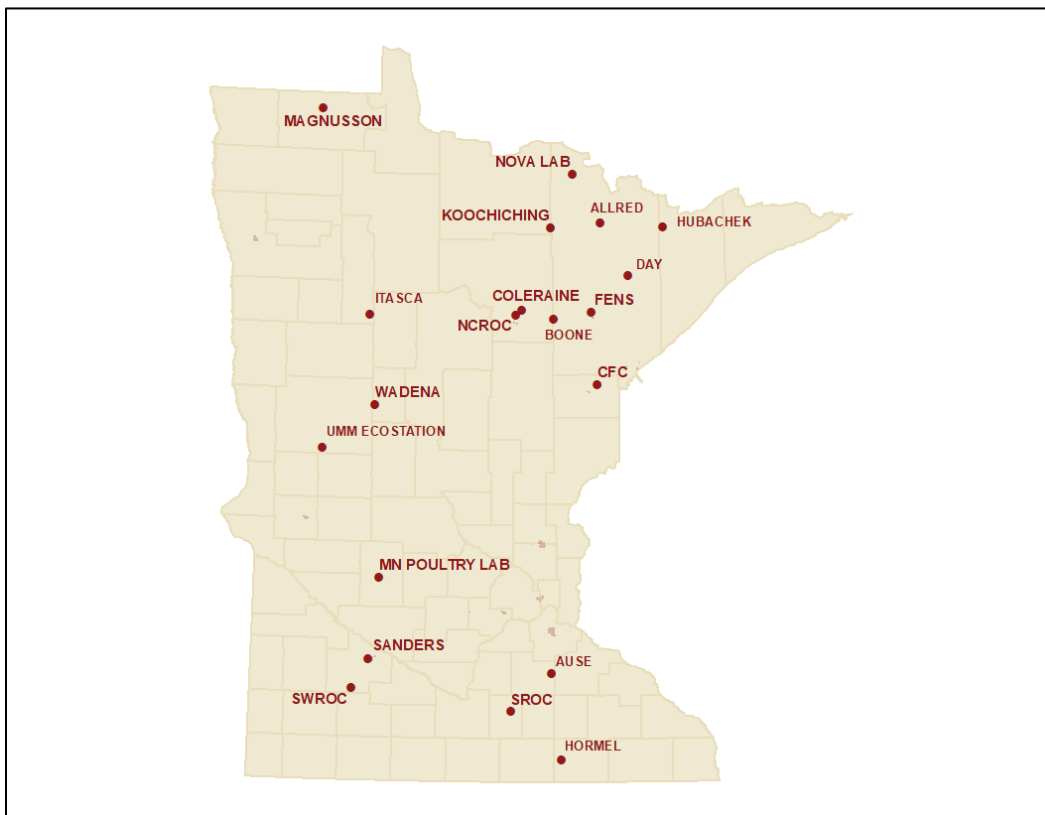
Real Estate Inventory – Greater Minnesota

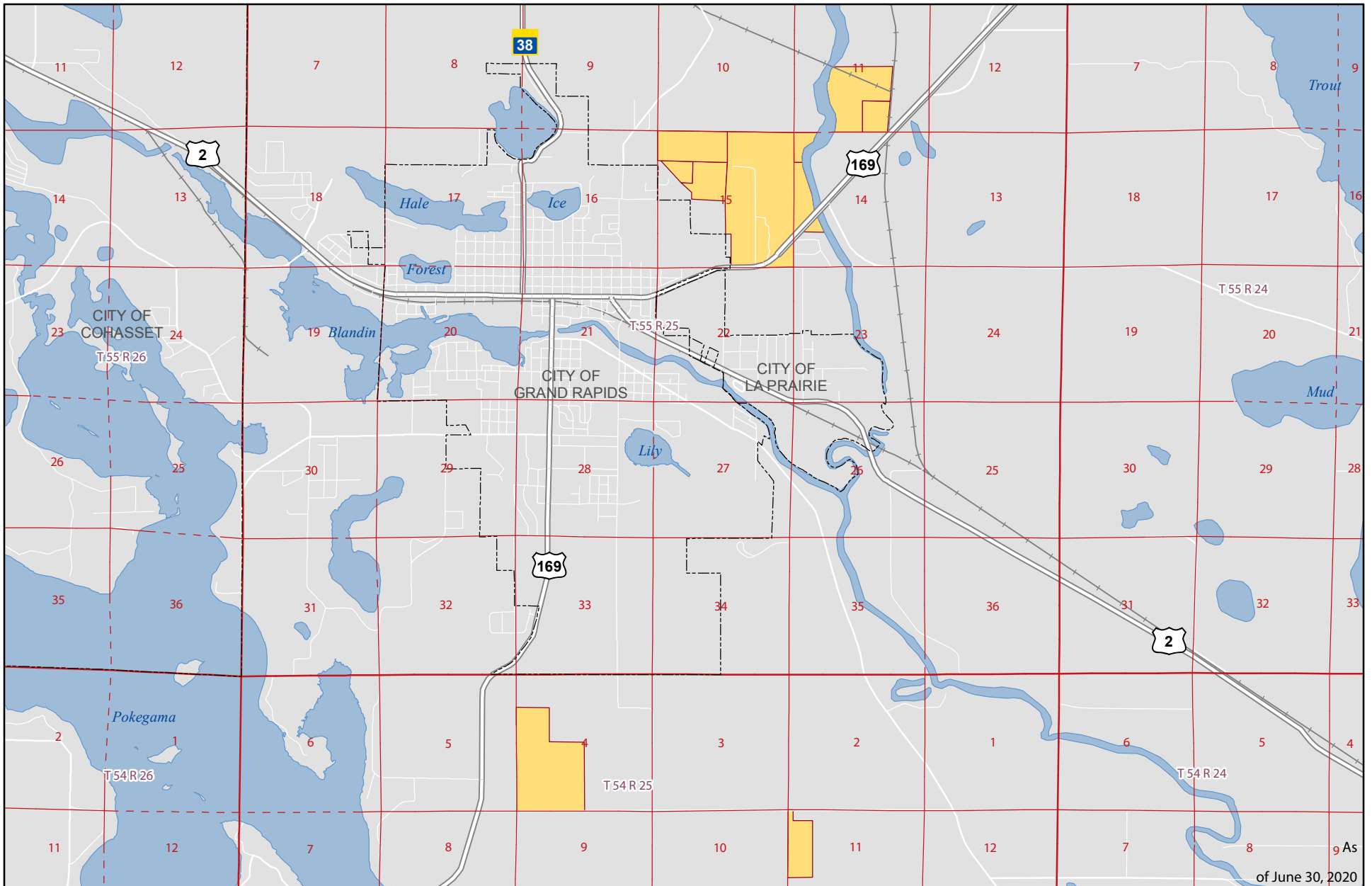
UNIVERSITY OF MINNESOTA

As of June 30, 2020

Property

- North Central Research and Outreach Center
 - Itasca Biological Station
 - Cloquet Forestry Center
 - Southern Research and Outreach Center
 - Day Trust
 - Hormel Institute
 - Southwest Research and Outreach Center
 - Minnesota Poultry Testing Lab
 - Sanders Crop Management Center
 - Ause Trust
 - Allred Trust
 - Fens Research Facility
 - Coleraine Minerals Research Laboratory
 - Magnusson Research Farm
 - Boone Trust
 - Wadena Forest Research Site
 - Koochiching Forest Research Site
 - NOvA Laboratory
 - Hubachek Wilderness Research Center
 - University of Minnesota Morris EcoStation
-





Real Estate Inventory



University of Minnesota

**North Central Research
and Outreach Center
Itasca County**

 NCROC



This map is intended to be used for planning purposes only and should not be relied upon where a survey is required.

Base Data: Real Estate Office
MNDNR, MNDOT

of June 30, 2020

Real Estate Inventory

UNIVERSITY OF MINNESOTA

June 30, 2020

Property

Area

North Central Research and Outreach Center

899.239 acres

1861 Highway 169 East
Grand Rapids, MN 55744

Description

Parts of Sections 4 and 11, Township 54 North, Range 25 West; and parts of Section 11, 14 and 15, Township 55 North, Range 25 West, Itasca County

Use

Research and outreach.

Rights/Restrictions

All rights acquired, except minerals in some tracts.
Encumbrances include a 75-year lease to the Minnesota State Colleges and Universities for Itasca Community College, Arrowhead System and a 50-year land lease for the North Central Forest Research Center.

Administrator

Head
North Central Research and Outreach Center
1861 Highway 169 East
Grand Rapids, MN 55744

Comments

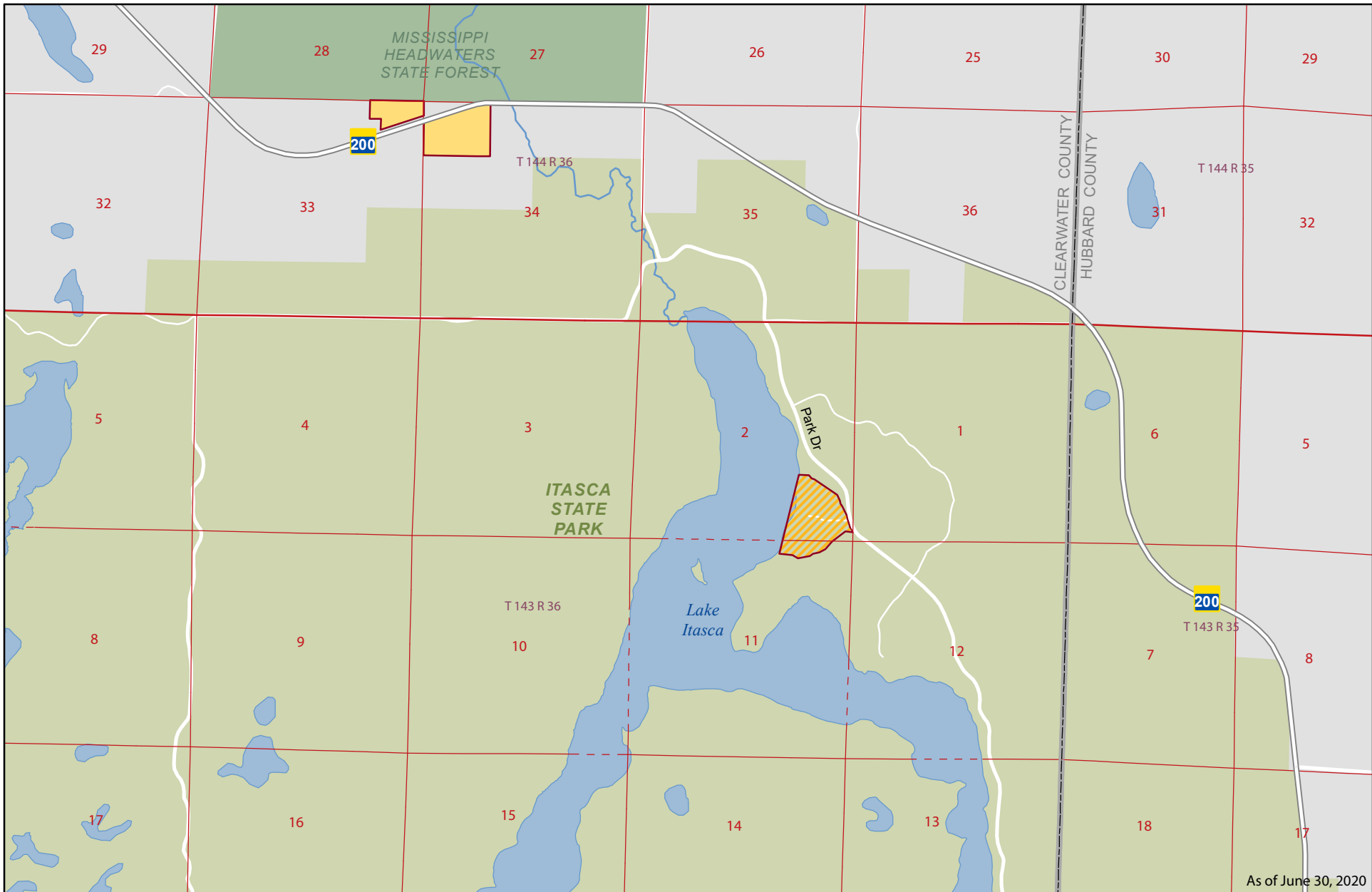
University Lease Numbers U-126 and U-176.

**UNIVERSITY OF MINNESOTA
PLANNING, SPACE, & REAL ESTATE
CURRENT LAND HOLDINGS BY CAMPUS
NORTH CENTRAL RESEARCH AND OUTREACH CENTER (NCES)**

Tract	Acquisition Date/ Cost	-----Surface / Mineral-----			Property ID Nbr	County/ State/ Country	How Acquired/ Previous Owner
		Current Net Acres	Gross Acres	Ownership%			
1201.00	04/21/1896 \$1.00	80.000 80.000	80.000 80.000	100.000 100.000	15-055-025-21	ITASCA MN UNITED STATES	GIFT HENRY F. BROWN, ET. AL.
1202.00	05/01/1896 * \$3,500.00	354.040 354.040	361.100 361.100	100.000 100.000	15-055-025-11	ITASCA MN UNITED STATES	PURCHASE BOARD OF COMMISSIONERS OF ITASCA COUNTY
1203.00	04/13/1896 \$135.00	13.500 13.500	13.500 13.500	100.000 100.000	14-055-025-00	ITASCA MN UNITED STATES	PURCHASE N. WEBSTER & SETTIE GILLILAND
1205.00	11/15/1965 \$5,500.00	110.300 0.000	110.300 0.000	100.000 0.000	11-055-025-31	ITASCA MN UNITED STATES	PURCHASE EDWARD W. JOHNSON, ET. AL.
1206.00	03/23/1967 * \$2,252.50	49.486 0.000	57.700 0.000	100.000 0.000	15-055-025-24	ITASCA MN UNITED STATES	PURCHASE STATE OF MINNESOTA
1206.01	06/26/2000 \$1.00	2.982 0.000	2.982 0.000	100.000 0.000	15-055-025-23	ITASCA MN UNITED STATES	PURCHASE TOWNSHIP OF GRAND RAPIDS
1207.00	01/05/1968 * \$1.00	7.841 0.000	18.000 0.000	100.000 0.000	15-055-025-22	ITASCA MN UNITED STATES	PURCHASE STATE OF MINNESOTA
1208.00	09/30/1971 \$7,750.00	31.000 31.000	31.000 31.000	100.000 100.000	11-055-025-43	ITASCA MN UNITED STATES	PURCHASE CLARENCE & HJERDIS BUNNELL
1209.00	01/03/1986 \$150,000.00	200.000 200.000	200.000 200.000	100.000 100.000	04-054-025-00	ITASCA MN UNITED STATES	PURCHASE LEO J. & EILEEN N. HAUSER
1210.00	07/11/1990 \$27,500.00	50.090 0.000	50.090 0.000	100.000 0.000	11-054-025-22	ITASCA MN UNITED STATES	PURCHASE OLAF E. & ALICE L. GRIMSBO

NET TOTALS FOR CAMPUS:**899.239****678.540**

* Asterisk reflects original acquisition cost before deduction



Real Estate Inventory



University of Minnesota

**Itasca Biological Station
and Laboratories
Clearwater County**

-  Leased Property
-  Owned Property



This map is intended to be used for planning purposes only and should not be relied upon where a survey is required.

Base Data: Real Estate Office
MNDNR, MNDOT

As of June 30, 2020

Real Estate Inventory

UNIVERSITY OF MINNESOTA

June 30, 2020

Property

Area

Itasca Biological Station and Laboratories

57.400 acres (owned)

49.900 acres (leased)

Itasca State Park
Lake Itasca, MN 56460

Description

Owned: Part of Sections 33 & 34, Township 144 N, Range 36 W

Leased: Part of Sections 2 & 11, Township 143 N, Range 36 W
Itasca County

Use

Research and education (biological sciences and forestry).

Rights/Restrictions

All rights acquired to 57.400 acres situated on Highway 200 northwest of Itasca State Park. 49.900 acres in Itasca State Park in use via a Joint Powers Agreement with the State of Minnesota; buildings owned by the University.

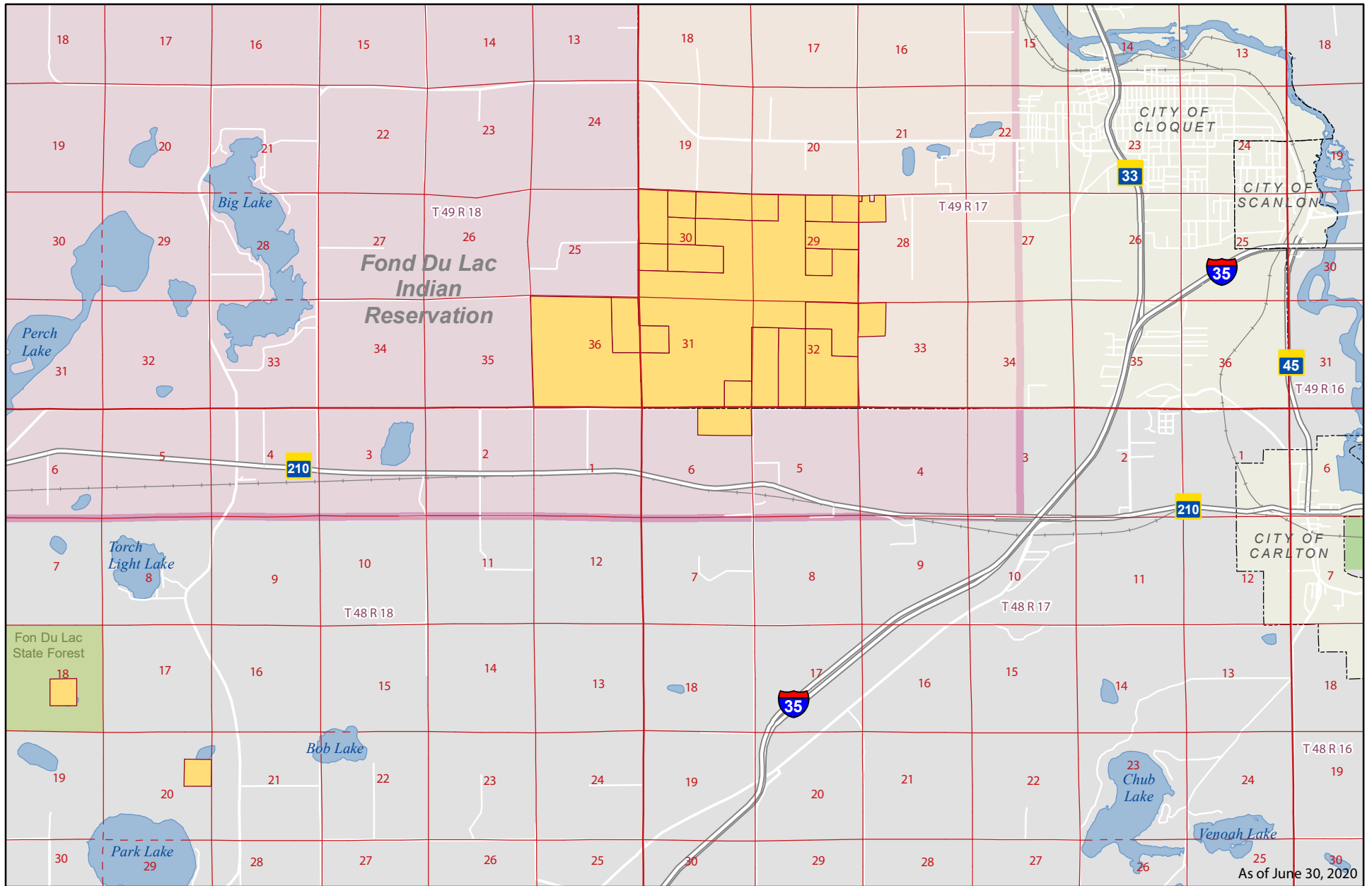
Administrator

Resident Manager
Lake Itasca Forestry Biological Station
Lake Itasca, MN 56460

Program Director
Itasca Biology Program
Twin Cities campus
123 Snyder Hall
1475 Gortner Ave.
St. Paul, MN 55108

Comments

Joint Powers Agreement with State of Minnesota reported as University lease number L-707. Use of Land in Itasca State Park was originally authorized in Chapter 90, Laws of Minnesota 1907.



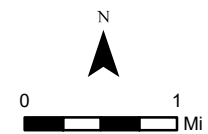
Real Estate Inventory



University of Minnesota

**Cloquet Forestry Center
Carlton County**

 Cloquet Forestry Center



This map is intended to be used for planning purposes only and should not be relied upon where a survey is required.

Base Data: Real Estate Office
MNDNR, MNDOT

Real Estate Inventory

UNIVERSITY OF MINNESOTA

June 30, 2020

Property

Area

Cloquet Forestry Center

3,471.430 acres

175 University Road
Cloquet, MN 55720

Description

Part Section 6, Township 48 North, Range 17 West;
Parts of Sections 28 and 33, and all of Sections 29, 30, 31, and 32, Township 49 North,
Range 17 West;
Parts of Section 18 and 20, Township 48 North, Range 18 West;
All of Section 36, Township 49 North, Range 18 West.;
Carlton County

Use

Natural Resources education and research.

Rights/Restrictions

Pursuant to 1909 Minn. Laws Ch. 131, the State of Minnesota accepted 2200 acres in Carlton County on the Fond du Lac Indian Reservation from the federal government for the establishment of a "demonstration and experiment forest for the University of Minnesota". The state subsequently granted a quit claim deed to the University for the acreage.

2.602 acres in Section 33, Township 49, Range 17 purchased using funds derived from the sale of lands deeded to the University subject to stipulations of the Fritz Trust. Income restricted to support of The College of Natural Resources.

Administrator

Coordinator
Cloquet Forestry Center
175 University Rd.
Cloquet, MN 55720

**UNIVERSITY OF MINNESOTA
PLANNING, SPACE, & REAL ESTATE
CURRENT LAND HOLDINGS BY CAMPUS
CLOQUET FORESTRY CENTER (CFC)**

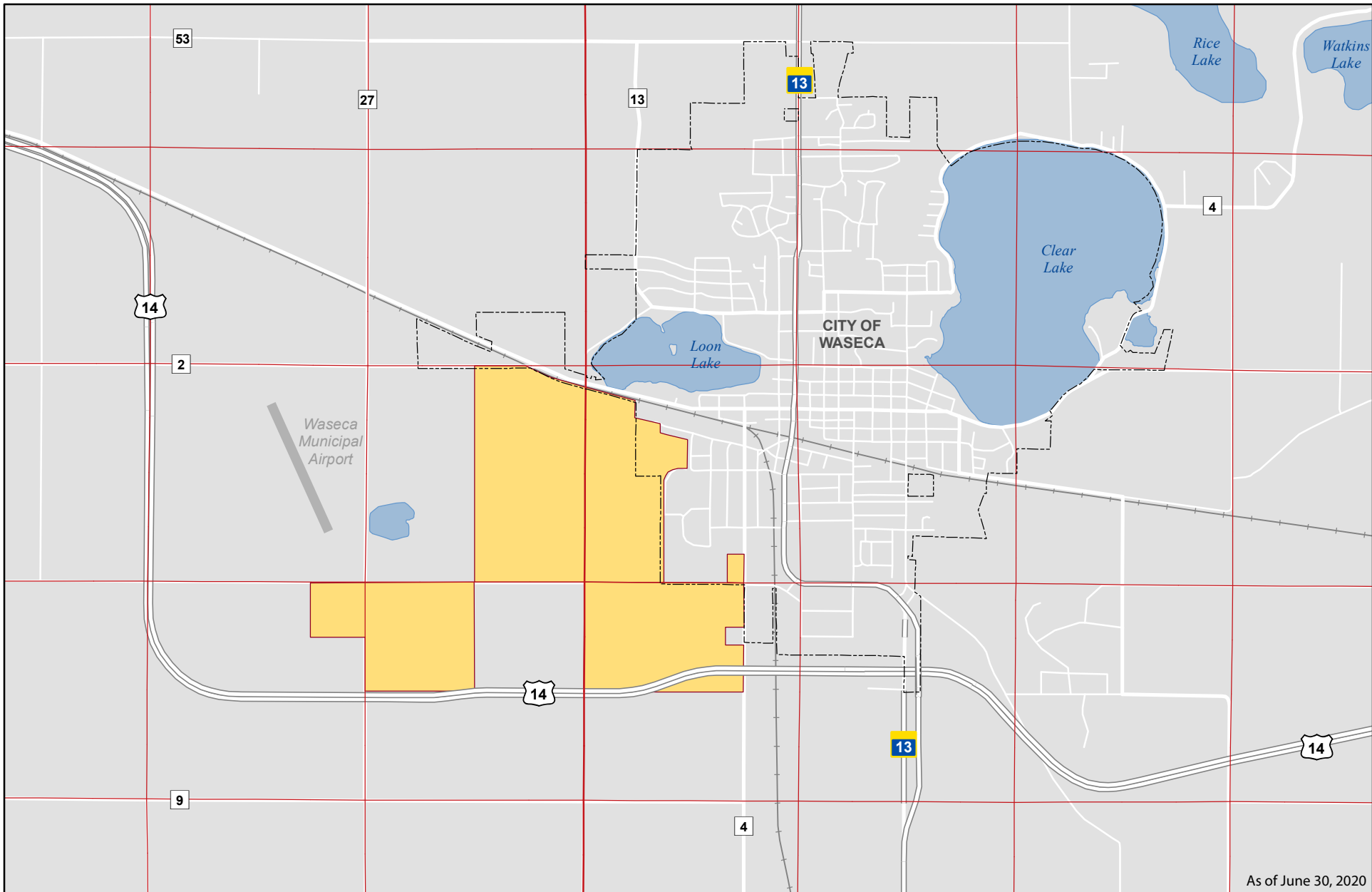
Tract	Acquisition Date/ Cost	-----Surface / Mineral-----			Property ID Nbr	County/ State/ Country	How Acquired/ Previous Owner
		Current Net Acres	Gross Acres	Ownership%			
1701.01	11/15/1909	2,094.970	2,094.970	100.000	29-049-017-11	CARLTON MN UNITED STATES	PURCHASE UNITED STATES GOVERNMENT
	\$2,618.72	2,094.970	2,094.970	100.000			
1701.02	09/01/1910	40.000	40.000	100.000	30-049-017-24	CARLTON MN UNITED STATES	PURCHASE UNITED STATES GOVERNMENT
	\$1.00	40.000	40.000	100.000			
1701.03	12/22/1909	80.000	80.000	100.000	30-049-017-31	CARLTON MN UNITED STATES	PURCHASE ST. LOUIS RIVER MERCANTILE CO.
	\$1.00	80.000	80.000	100.000			
1701.04	11/01/1910	447.120	447.120	100.000	30-049-017-11	CARLTON MN UNITED STATES	PURCHASE UNITED STATES INDIAN ALLOTMENT
	\$3,950.00	447.120	447.120	100.000			
1702.00	12/22/1924	120.000	120.000	100.000	32-049-017-24	CARLTON MN UNITED STATES	PURCHASE REGINALD H. VIBERT ET AL
	\$1,100.00	120.000	120.000	100.000			
1703.00	12/22/1924	120.000	120.000	100.000	32-049-017-23	CARLTON MN UNITED STATES	PURCHASE AURELIA A. AND FRED D. VIBERT
	\$2,200.00	120.000	120.000	100.000			
1704.00	12/31/1938	80.380	400.000	100.000	18-048-018-33	CARLTON MN UNITED STATES	PURCHASE MARGARET E. OLDENBURG
	* \$1.00	398.390	400.000	100.000			
1705.00	06/28/1943	120.000	120.000	100.000	31-049-017-44	CARLTON MN UNITED STATES	PURCHASE HEIRS OF MICHAEL T. RYAN
	\$800.00	120.000	120.000	100.000			
1706.00	09/28/1943	40.000	40.000	100.000	29-049-017-11	CARLTON MN UNITED STATES	PURCHASE NELLIE MCSWEENEY PAGE
	\$427.00	40.000	40.000	100.000			
1707.00	01/06/1944	40.000	40.000	100.000	29-049-017-12	CARLTON MN UNITED STATES	PURCHASE MARGARET MELVILLE
	\$50.00	40.000	40.000	100.000			
1708.00	12/08/1944	40.000	80.000	50.000	29-049-017-13	CARLTON MN UNITED STATES	PURCHASE ESTATE OF HARVEY C KOCH
	\$450.00	40.000	80.000	50.000			
1709.00	12/09/1944	40.000	80.000	50.000	29-049-017-13	CARLTON MN UNITED STATES	PURCHASE HELEN LOUISE MAINES
	\$450.00	40.000	80.000	50.000			
1710.00	04/25/1949	40.000	40.000	100.000	30-049-017-21	CARLTON MN UNITED STATES	PURCHASE JOHN T. AND LUCILE U. MCGREGOR
	\$1,500.00	40.000	40.000	100.000			
1711.00	05/24/1949	80.000	80.000	100.000	30-049-017-22	CARLTON MN UNITED STATES	PURCHASE DAVID AYNEMAHSUNG ET AL
	\$1,084.77	80.000	80.000	100.000			

* Asterisk reflects original acquisition cost before deduction

**UNIVERSITY OF MINNESOTA
PLANNING, SPACE, & REAL ESTATE
CURRENT LAND HOLDINGS BY CAMPUS
CLOQUET FORESTRY CENTER (CFC)**

Tract	Acquisition Date/ Cost	-----Surface / Mineral-----			Property ID Nbr	County/ State/ Country	How Acquired/ Previous Owner
		Current	Net Acres	Gross Acres			
1712.00	04/30/1964	37.000	37.000	100.000	28-049-017-22	CARLTON MN UNITED STATES	PURCHASE
	\$2,812.50	37.000	37.000	100.000			PHYLLIS M. AND KENNETH R OLSON
1714.00	10/03/1978	1.000	1.000	100.000	28-049-017-22	CARLTON MN UNITED STATES	PURCHASE
	\$1,100.00	1.000	1.000	100.000			JOHN D. AND BARBARA GILCHRIST
1717.00	02/28/2003	48.358	48.358	100.000	33-049-017-22	CARLTON MN UNITED STATES	PURCHASE
	\$94,800.00	48.358	48.358	100.000			BEVERLY ANN BERTHIAUME AND RICHARD BERTHIAUME
1874.00	02/28/2003	2.602	2.602	100.000	33-049-017-22	CARLTON MN UNITED STATES	GIFT
	\$5,100.00	2.602	2.602	100.000			BEVERLY BERTHIAUME (FRITZ)

NET TOTALS FOR CAMPUS: 3,471.430 3,789.440



As of June 30, 2020

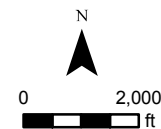
Real Estate Inventory



University of Minnesota

**Southern Research and Outreach Center
Waseca County**

 SROC



This map is intended to be used for planning purposes only and should not be relied upon where a survey is required.

Base Data: Real Estate Office
MNDNR, MNDOT

Real Estate Inventory

UNIVERSITY OF MINNESOTA

June 30, 2020

Property

Area

Southern Research and Outreach Center

924.742 acres

35838 120th Street
Waseca, MN 56093-4521

Description

Parts of Sections 18 and 19, Township 107 North, Range 22 West; and Part of Section 13, Township 107 North, Range 23 West;
Waseca County

Use

Agricultural research.

Rights/Restrictions

All rights acquired.

Administrator

Head
Southern Research and Outreach Center
35838 120th Street
Waseca, MN 56093

Comments

**UNIVERSITY OF MINNESOTA
PLANNING, SPACE, & REAL ESTATE
CURRENT LAND HOLDINGS BY CAMPUS
SOUTHERN RESEARCH AND OUTREACH CENTER (WCEX)**

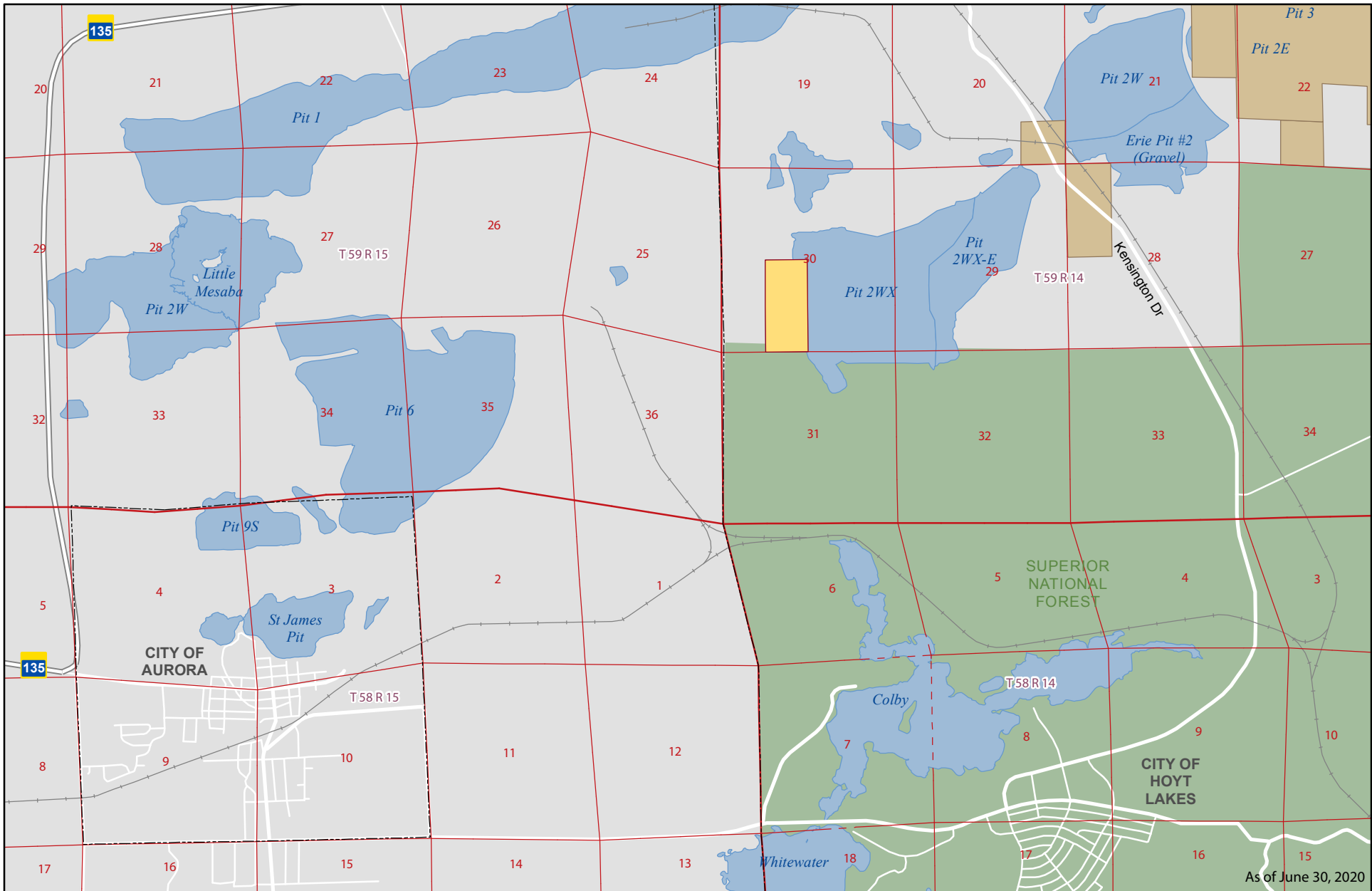
Tract	Acquisition Date/ Cost	-----Surface / Mineral-----			Property ID Nbr	County/ State/ Country	How Acquired/ Previous Owner
		Current	Net Acres	Gross Acres			
1501.00	08/07/1912 * \$34,442.50	204.553	204.553	246.020	100.000	18-107-022-31 WASECA MN UNITED STATES	PURCHASE ROSCOE P. AND DAISY M. WARD
1502.00	06/20/1940 * \$40,000.00	301.990	307.210	351.260	100.000	13-107-023-11 WASECA MN UNITED STATES	PURCHASE DAISY M., EMERSON & VERA WARD
1504.00	11/28/1953 \$7,000.00	0.990	0.990	0.990	100.000	18-107-022-42 WASECA MN UNITED STATES	PURCHASE EMERSON C. & VERA L. WARD
1506.00	10/27/1971 * \$42,000.00	17.260	18.250	18.250	100.000	18-107-022-43 WASECA MN UNITED STATES	PURCHASE WILLIAM H. AND RUTH A. PAPKE
1507.00	04/18/1976 * \$145,000.00	206.354	232.250	232.250	100.000	19-107-022-21 WASECA MN UNITED STATES	PURCHASE KENNETH AND JEANETTE PRIEBE
1508.01	04/23/1970 \$1.00	0.000	0.000	0.000	0.000	24-107-023-11 WASECA MN UNITED STATES	EASEMENT JOHN KRASSIN, ROMAN KALIS AND ANNA KALIS
1508.02	06/26/1951 \$1.00	0.000	0.000	0.000	0.000	08-107-022-42 WASECA MN UNITED STATES	EASEMENT CITY OF WASECA
1509.00	02/28/1994 * \$162,000.00	117.818	120.000	120.000	100.000	24-107-023-24 WASECA MN UNITED STATES	PURCHASE KENNETH AND JANICE STENDEL AND VICTOR AND SHIRL
1510.00	03/11/1994 * \$108,000.00	75.777	80.000	80.000	100.000	24-107-023-24 WASECA MN UNITED STATES	PURCHASE KENNETH AND MARGARET KRASSIN

NET TOTALS FOR CAMPUS:

924.742

963.253

* Asterisk reflects original acquisition cost before deduction



As of June 30, 2020

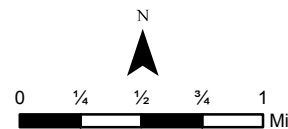
Real Estate Inventory



University of Minnesota

**Day Trust
St. Louis County**

- Day Trust
- PUF Lands
- National Forest



This map is intended to be used for planning purposes only and should not be relied upon where a survey is required.

Base Data: Real Estate Office
MNDNR, MNDOT

Real Estate Inventory

UNIVERSITY OF MINNESOTA

June 30, 2020

Property

Day Trust

County Highway 110
Hoyt Lakes, MN 55705

Area

80.000 acres

Description

The E ½ of the SW ¼, Section 30, Township 59 North, Range 14 West
St. Louis County

Use

Previously leased to the Erie Mining Company.

Rights/Restrictions

Timber rights reserved to Mountain Iron Company.

Proceeds generated from use or sale of this property are restricted as follows:

One-half to the University's Pioneer Fund, to be used preferably in the field of Music and Fine Arts; and
One-half to the donor's named beneficiaries.

Administrator

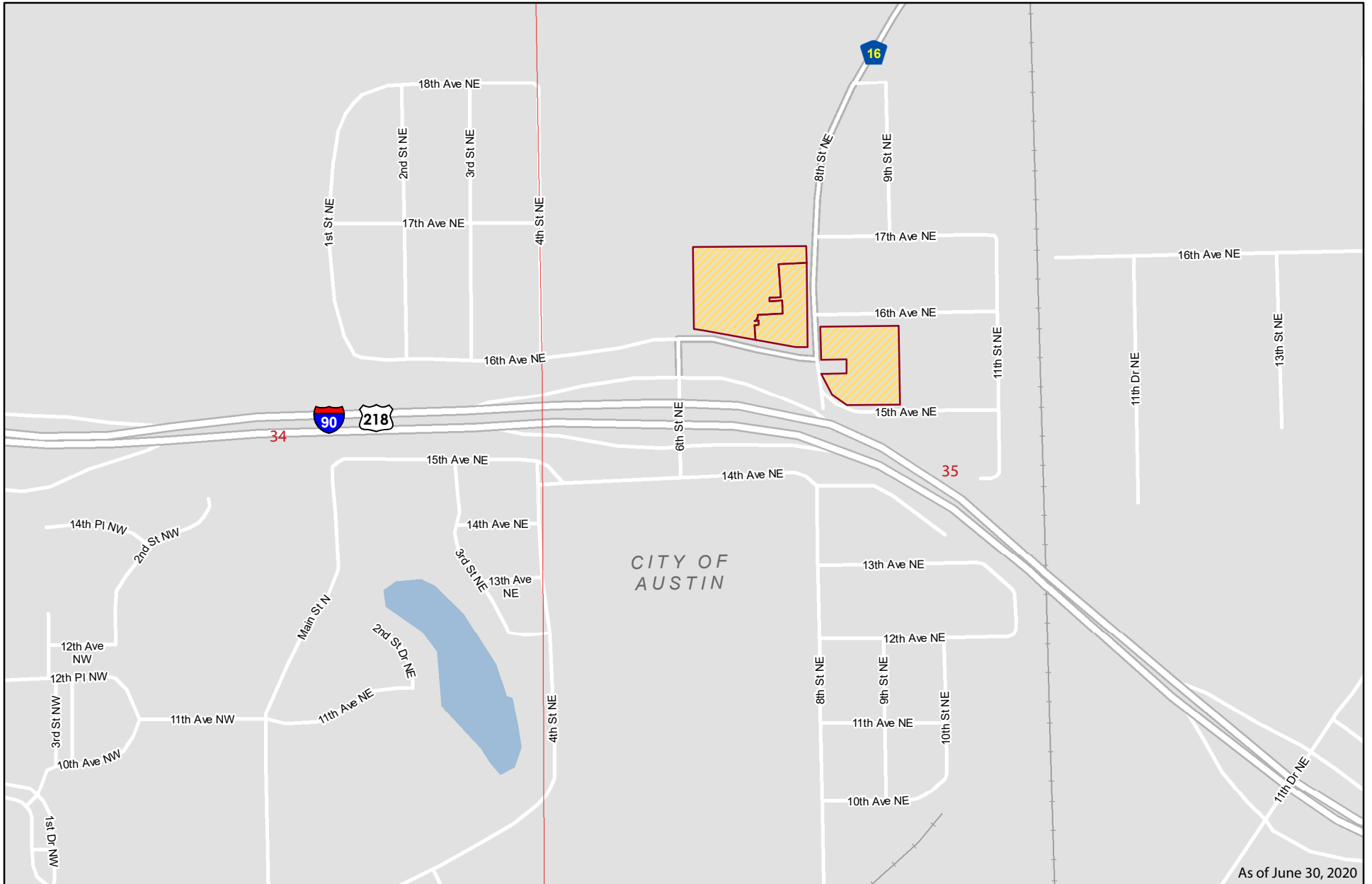
Assistant Vice President - Planning, Space, & Real Estate
451 Donhowe Building
319 15th Avenue SE
Minneapolis, MN 55455

Comments

UNIVERSITY OF MINNESOTA
 PLANNING, SPACE, & REAL ESTATE
 CURRENT LAND HOLDINGS BY CAMPUS
 DAY TRUST (DAY)

Tract	Acquisition Date/ Cost	-----Surface / Mineral-----			Property ID Nbr	County/ State/ Country	How Acquired/ Previous Owner	
		Current	Net Acres	Gross Acres				Ownership%
1819.01	02/24/1934		80.000	80.000	100.000	30-059-014-31	ST. LOUIS	BEQUEST
	\$1.00		80.000	80.000	100.000	MN	UNITED STATES	WILHELMINA DAY

NET TOTALS FOR CAMPUS: 80.000 80.000



Real Estate Inventory



University of Minnesota

**Hormel Institute
Austin**



Hormel Institute Lease Area*

*Permanent utility easement locations not shown for security reasons

N



This map is intended to be used for planning purposes only and should not be relied upon where a survey is required.

Base Data: Real Estate Office
MnDOT, MnDNR

As of June 30, 2020

Real Estate Inventory

UNIVERSITY OF MINNESOTA

June 30, 2020

Property

Hormel Institute

801 16th Avenue NE
Austin, MN 55912

Area

0.000 acres (owned)
8.5 acres (leased, approx)

Description

Permanent easements being in the NE $\frac{1}{4}$ and SE $\frac{1}{4}$ of Section 34 and NW $\frac{1}{4}$ Section 35, serving leased property in the SW $\frac{1}{4}$ of the NW $\frac{1}{4}$, Section 35, all in Township 103 North, Range 18 West, Mower County.

Use

Research and education (biomedical).

Rights/Restrictions

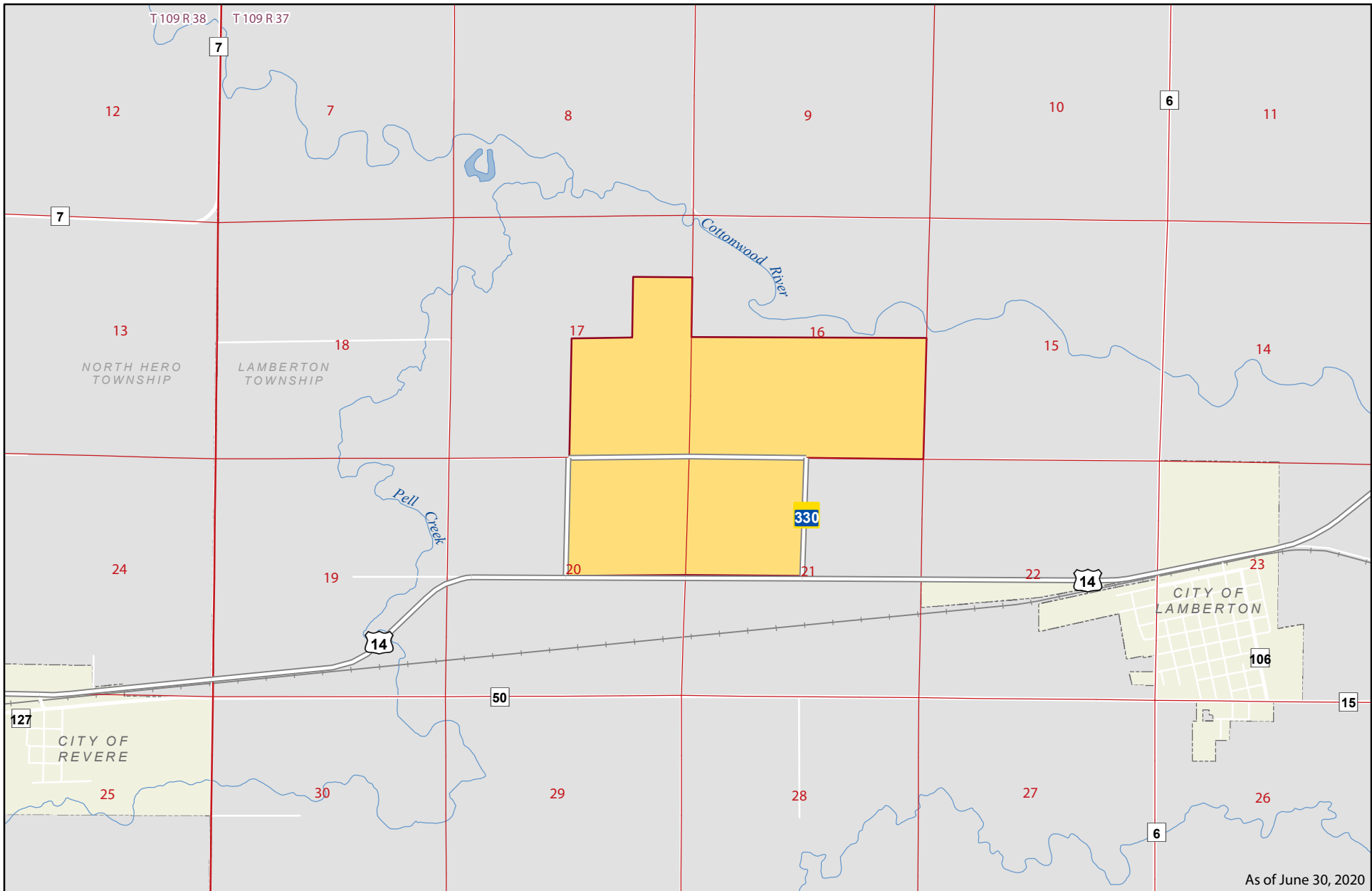
Permanent easement rights acquired for University-owned fiber optic lines serving the Hormel Institute building.
Approx. 8.5 acres leased from the Hormel Foundation under two separate leases for buildings, parking area, and ancillary areas.

Administrator

Director
Hormel Institute
801 16th Ave NE
Austin, MN 55912

Comments

University Lease Numbers L-713 and L-713A. Buildings were formerly owned by the University. Building ownership transferred to Hormel Foundation per lease dated July 1, 2011.



As of June 30, 2020

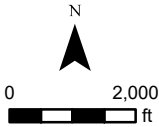
Real Estate Inventory



University of Minnesota

**Southwest Research and Outreach Center
Redwood County**

 SWROC



This map is intended to be used for planning purposes only and should not be relied upon where a survey is required.

Base Data: Real Estate Office
MNDNR, MNDOT

Real Estate Inventory

UNIVERSITY OF MINNESOTA

June 30, 2020

Property

Southwest Research and Outreach Center

Highway 330
Lamberton, MN 56152

Area

837.401 acres

Description

Parts of Section 16, 17, 20 and 21, Township 109 North, Range 37 West
Redwood County

Use

Agricultural research.

Rights/Restrictions

All rights acquired.
Income from the NE $\frac{1}{4}$ of Section 20 is dedicated to the College of Food, Agricultural, and
Natural Resource Sciences per stipulations of the Elwell Trust.

Administrator

Head
Southwest Research and Outreach Center
P.O. Box 428
Lamberton, MN 56152

Comments

The NE $\frac{1}{4}$ of Section 20 is known as the Elwell Agroecology Farm and was given as a gift to the University by Larry and Ruth Elwell. It is used for organic agriculture research, and has been certified organic since 1998.

UNIVERSITY OF MINNESOTA
PLANNING, SPACE, & REAL ESTATE
CURRENT LAND HOLDINGS BY CAMPUS
SOUTHWEST RESEARCH AND OUTREACH CENTER (SWES)

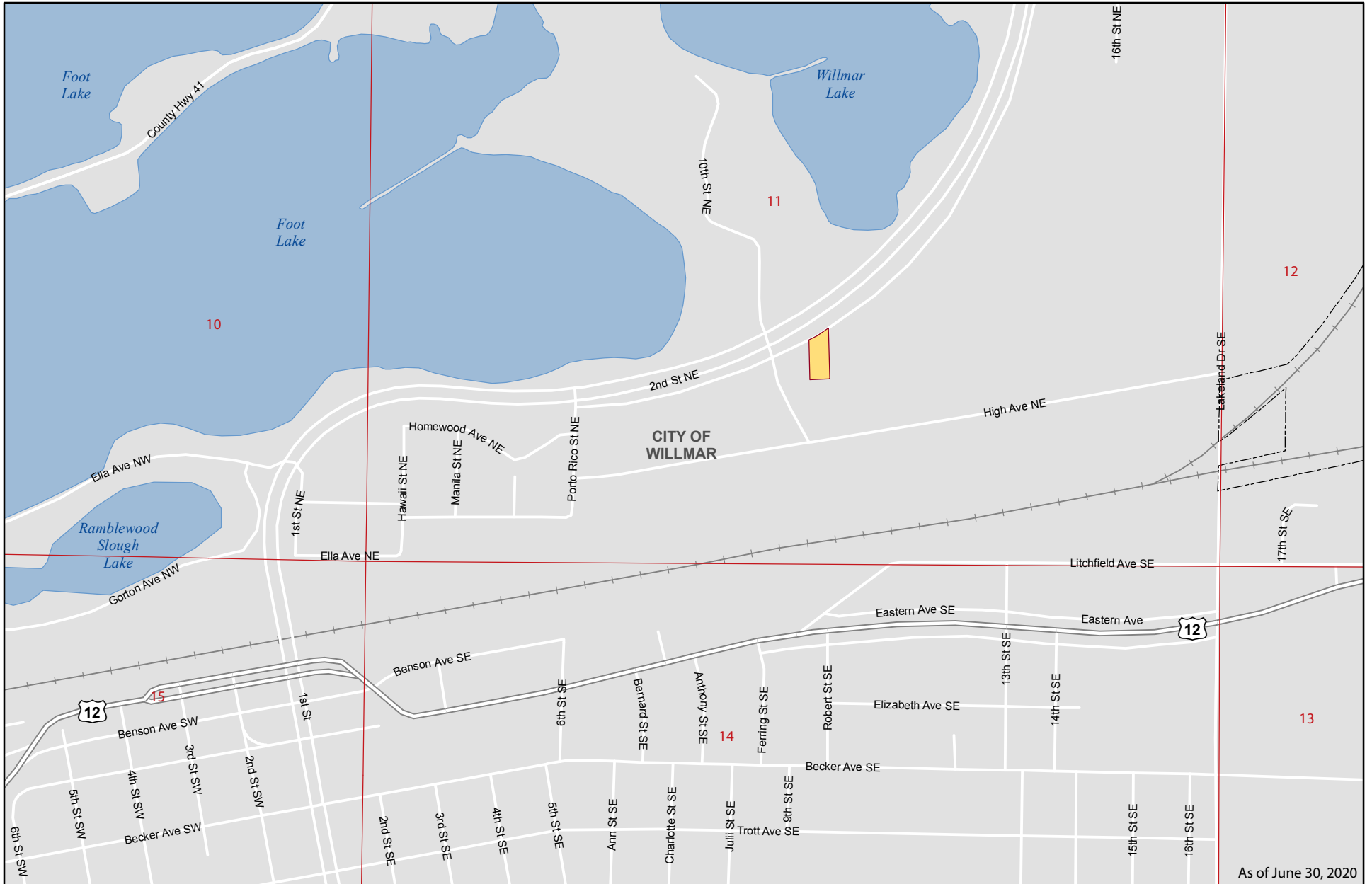
Tract	Acquisition Date/ Cost	-----Surface / Mineral-----			Property ID Nbr	County/ State/ Country	How Acquired/ Previous Owner
		Current Net Acres	Gross Acres	Ownership%			
1551.00	02/11/1959 \$60,000.00	200.000 200.000	200.000 200.000	100.000 100.000	17-109-037-14	REDWOOD MN UNITED STATES	PURCHASE ROGER W. AND RUBY V. FRANK
1552.00	01/27/1959 \$12,000.00	40.000 40.000	40.000 40.000	100.000 100.000	16-109-037-33	REDWOOD MN UNITED STATES	PURCHASE WILLIAM AND MARGARET BEHREND
1553.00	11/10/1967 * \$60,000.00	159.450 160.000	160.000 160.000	100.000 100.000	21-109-037-20	REDWOOD MN UNITED STATES	PURCHASE T. E. AND GERTRUDE G. KUEHL
1554.01	06/28/1983 \$482,400.00	268.870 268.870	268.870 268.870	100.000 100.000	16-109-037-32	REDWOOD MN UNITED STATES	PURCHASE WILLIAM & MARGARET BEHREND
1554.02	06/28/1983 \$1.00	11.130 11.130	11.130 11.130	100.000 100.000	16-109-037-32	REDWOOD MN UNITED STATES	GIFT WILLIAM AND MARGARET BEHREND
1555.00	12/17/2003 \$0.00	0.000 0.000	0.000 0.000	0.000 0.000	16-109-037-00	REDWOOD MN UNITED STATES	EASEMENT ZONA KRINKE
1865.00	12/21/1995 * \$1.00	80.555 80.963	158.750 158.750	51.000 51.000	20-109-037-11	REDWOOD MN UNITED STATES	GIFT LAURANCE & RUTH ELWELL
1865.01	12/31/1998 * \$1.00	77.396 77.788	158.750 158.750	49.000 49.000	20-109-037-11	REDWOOD MN UNITED STATES	GIFT RUTH ELWELL

NET TOTALS FOR CAMPUS:

837.401

838.751

* Asterisk reflects original acquisition cost before deduction




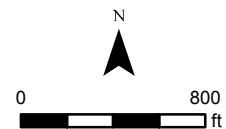
Real Estate Inventory



University of Minnesota

Minnesota Poultry Testing Lab Kandiyohi County

 Minnesota Poultry Testing Lab



This map is intended to be used for planning purposes only and should not be relied upon where a survey is required.

Base Data: Real Estate Office
MNDNR, MNDOT

Real Estate Inventory

UNIVERSITY OF MINNESOTA

June 30, 2020

Property

Area

Minnesota Poultry Testing Laboratory

0.798 acres

622 Business Highway 71
Willmar, MN 56201

Description

Lot 1 and the Easterly 20 Feet of Lot 2 as measured along the North line of said Lot 2 of Block 1, North 71 Addition, Kandiyohi County

Use

Serology and poultry testing laboratory (operated by the University and the Minnesota Board of Animal Health).

Rights/Restrictions

All rights acquired.

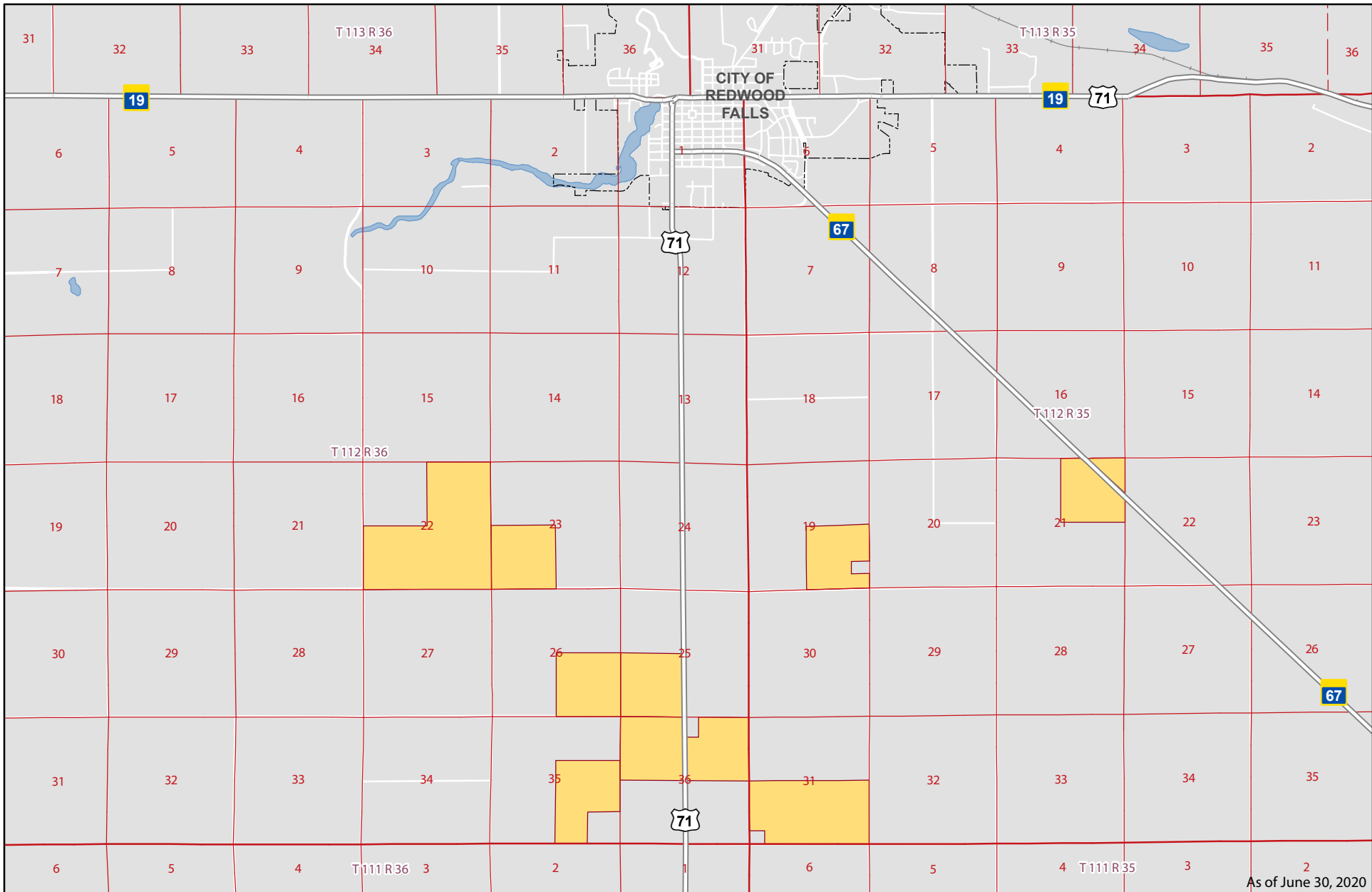
Administrator

Director
Minnesota Poultry Testing Laboratory
P.O. Box 126
Willmar, MN 56201

Dean
College of Veterinary Medicine
Twin Cities campus
455 Veterinary Teaching Hospitals
352 Boyd Avenue

Comments

This property was acquired in an exchange for the previous Poultry Testing Lab (known as the Willmar Field Laboratory).




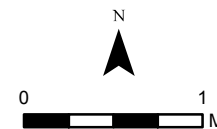
Real Estate Inventory



University of Minnesota

Sanders Crop Management Center Redwood County

 Sanders Crop Management Center



This map is intended to be used for planning purposes only and should not be relied upon where a survey is required.

Base Data: Real Estate Office
MNDNR, MNDOT

As of June 30, 2020

Real Estate Inventory

UNIVERSITY OF MINNESOTA

June 30, 2020

Property

Area

Sanders Crop Management Center

2,039.172 acres

Redwood Falls, MN 56283

Description

Parts of Section 19, 21 and 31, Township 112 North, Range 35 West; and Parts of Section 22, 23, 25, 26, 35 and 36, Township 112 North, Range 36 West, Redwood County

Use

Majority leased for farming purposes; also interdisciplinary research.

Rights/Restrictions

All rights acquired. Twenty-five year University ownership requested by Donors. Income dedicated to the Parker D. Sanders and Isabella G. Sanders Fund, the net income of which shall be used for "scholarship, research, experimentation or other educational purposes...and for the maintenance, repairs, and, if necessary, replacement of Schulmerich Carillon..."

Administrator

Head
Southwest Research and Outreach Center
P.O. Box 428
Lamberton, MN 56152

Comments

The Sanders Fund is used to support interdisciplinary research projects within the Research and Outreach Center.

**UNIVERSITY OF MINNESOTA
PLANNING, SPACE, & REAL ESTATE
CURRENT LAND HOLDINGS BY CAMPUS
SANDERS CROP MANAGEMENT CENTER (SCMC)**

Tract	Acquisition Date/ Cost	-----Surface / Mineral-----			Property ID Nbr	County/ State/ Country	How Acquired/ Previous Owner
		Current Net Acres	Gross Acres	Ownership%			
1997.01	06/27/1986	75.500	160.000	50.000	19-112-035-41	REDWOOD MN UNITED STATES	BEQUEST BOB B. EBBESEN, ET. AL. (ESTATE OF PARKER D. SANDEF
	* \$1.00	80.000	160.000	50.000			
1997.02	06/27/1986	77.000	154.000	50.000	21-112-035-11	REDWOOD MN UNITED STATES	BEQUEST BOB B. EBBESEN, ET. AL. (ESTATE OF PARKER D. SANDEF
	\$1.00	77.000	154.000	50.000			
1997.03	07/22/1986	149.501	307.040	50.000	31-112-035-31	REDWOOD MN UNITED STATES	BEQUEST BOB B. EBBESEN, ET. AL. (ESTATE OF PARKER D. SANDEF
	* \$1.00	153.520	307.040	50.000			
1997.04	06/27/1986	240.000	480.000	50.000	22-112-036-11	REDWOOD MN UNITED STATES	BEQUEST BOB B. EBBESEN, ET. AL. (ESTATE OF PARKER D. SANDEF
	\$1.00	240.000	480.000	50.000			
1997.05	06/27/1986	80.000	160.000	50.000	23-112-036-31	REDWOOD MN UNITED STATES	BEQUEST BOB B. EBBESEN, ET. AL. (ESTATE OF PARKER D. SANDEF
	\$1.00	80.000	160.000	50.000			
1997.06	06/27/1986	80.000	160.000	50.000	25-112-036-31	REDWOOD MN UNITED STATES	BEQUEST BOB B. EBBESEN, ET. AL. (ESTATE OF PARKER D. SANDEF
	\$1.00	80.000	160.000	50.000			
1997.07	06/27/1986	80.000	160.000	50.000	26-112-036-41	REDWOOD MN UNITED STATES	BEQUEST BOB B. EBBESEN, ET. AL. (ESTATE OF PARKER D. SANDEF
	\$1.00	80.000	160.000	50.000			
1997.08	08/02/1971	166.170	166.170	100.000	35-112-036-42	REDWOOD MN UNITED STATES	BEQUEST BOB B. EBBESEN, ET. AL. (ESTATE OF PARKER D. SANDEF
	\$1.00	166.170	166.170	100.000			
1997.09	06/27/1986	74.500	160.000	50.000	36-112-036-11	REDWOOD MN UNITED STATES	BEQUEST BOB B. EBBESEN, ET. AL.
	* \$1.00	80.000	160.000	50.000			
1997.11	01/22/1993	75.500	160.000	50.000	19-112-035-41	REDWOOD MN UNITED STATES	BEQUEST BOB B. EBBESEN, ET. AL. (ESTATE OF PARKER D. SANDEF
	* \$1.00	80.000	160.000	50.000			
1997.12	01/22/1993	77.000	154.000	50.000	21-112-035-11	REDWOOD MN UNITED STATES	BEQUEST BOB B. EBBESEN, ET. AL. (ESTATE OF PARKER D. SANDEF
	\$1.00	77.000	154.000	50.000			
1997.13	01/22/1993	149.501	307.040	50.000	31-112-035-31	REDWOOD MN UNITED STATES	BEQUEST BOB B. EBBESEN, ET. AL. (ESTATE OF PARKER D. SANDEF
	* \$1.00	153.520	307.040	50.000			
1997.14	01/22/1993	240.000	480.000	50.000	22-112-036-11	REDWOOD MN UNITED STATES	BEQUEST BOB B. EBBESEN, ET. AL. (ESTATE OF PARKER D. SANDEF
	\$1.00	240.000	480.000	50.000			
1997.15	01/22/1993	80.000	160.000	50.000	23-112-036-31	REDWOOD MN UNITED STATES	BEQUEST BOB B. EBBESEN, ET. AL. (ESTATE OF PARKER D. SANDEF
	\$1.00	80.000	160.000	50.000			

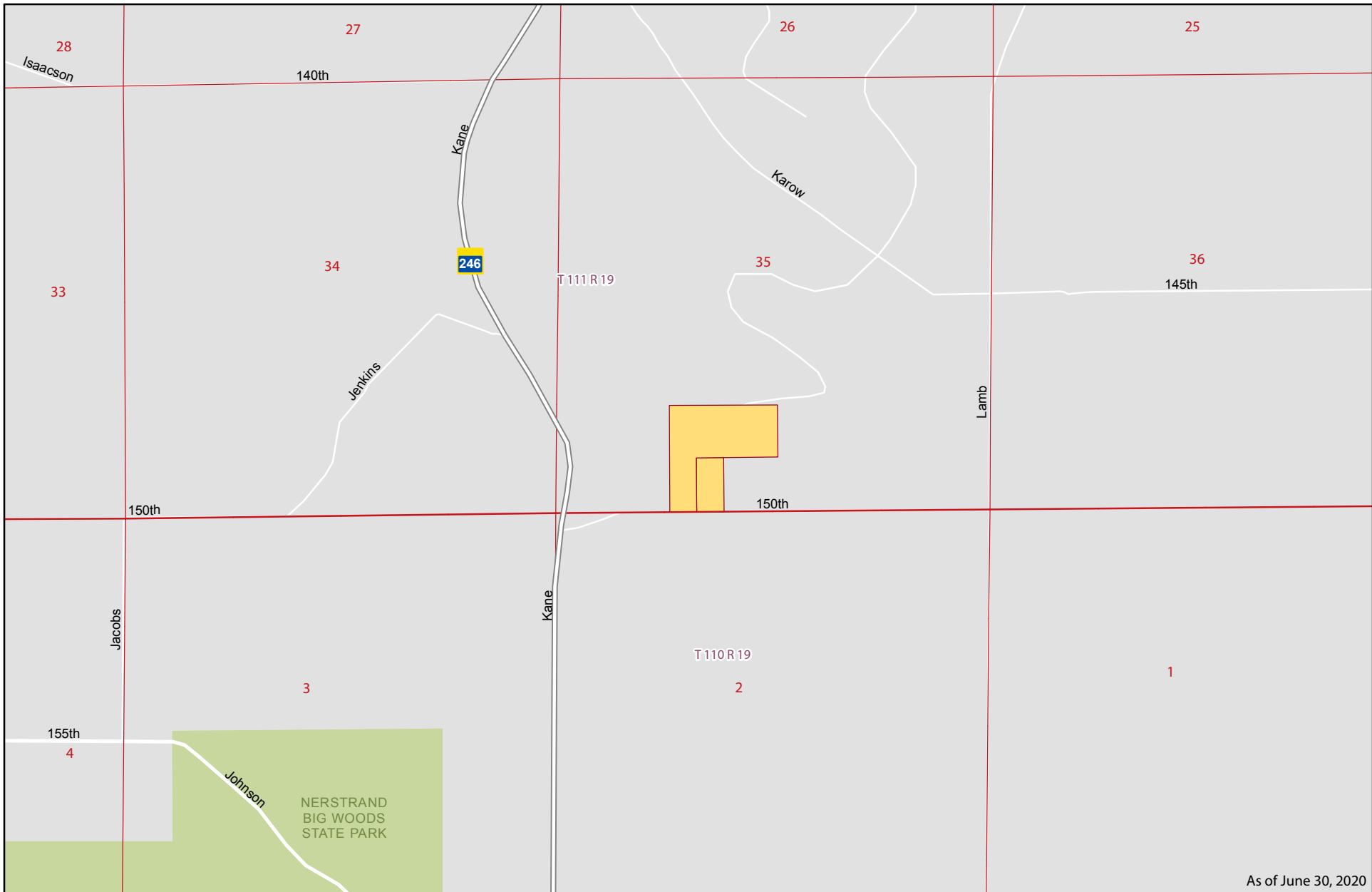
* Asterisk reflects original acquisition cost before deduction

**UNIVERSITY OF MINNESOTA
PLANNING, SPACE, & REAL ESTATE
CURRENT LAND HOLDINGS BY CAMPUS
SANDERS CROP MANAGEMENT CENTER (SCMC)**

Tract	Acquisition Date/ Cost	-----Surface / Mineral-----			Property ID Nbr	County/ State/ Country	How Acquired/ Previous Owner
		Current	Net Acres	Gross Acres			
1997.16	01/22/1993	80.000	160.000	50.000	25-112-036-31	REDWOOD MN UNITED STATES	BEQUEST BOB B. EBBESEN, ET. AL. (ESTATE OF PARKER D. SANDEF
	\$1.00	80.000	160.000	50.000			
1997.17	01/22/1993	80.000	160.000	50.000	25-112-036-31	REDWOOD MN UNITED STATES	BEQUEST BOB B. EBBESEN, ET. AL. (ESTATE OF PARKER D. SANDEF
	\$1.00	80.000	160.000	50.000			
1997.18	06/27/1986	80.000	160.000	50.000	36-112-036-31	REDWOOD MN UNITED STATES	BEQUEST BOB B. EBBESEN, ET. AL. (ESTATE OF PARKER D. SANDEF
	\$1.00	80.000	160.000	50.000			
1997.19	01/22/1993	74.500	160.000	50.000	36-112-036-11	REDWOOD MN UNITED STATES	BEQUEST BOB B. EBBESEN, ET. AL. (ESTATE OF PARKER D. SANDEF
	* \$1.00	80.000	160.000	50.000			
1997.20	01/22/1993	80.000	160.000	50.000	36-112-036-31	REDWOOD MN UNITED STATES	BEQUEST BOB B. EBBESEN, ET. AL. (ESTATE OF PARKER D. SANDEF
	\$1.00	80.000	160.000	50.000			

NET TOTALS FOR CAMPUS: 2,039.172 2,067.210

* Asterisk reflects original acquisition cost before deduction



As of June 30, 2020

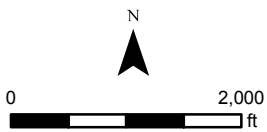
Real Estate Inventory



University of Minnesota

**Ause Trust
Rice County**

- Ause Trust
- State Park



This map is intended to be used for planning purposes only and should not be relied upon where a survey is required.

Base Data: Real Estate Office
MNDNR, MNDOT

Real Estate Inventory

UNIVERSITY OF MINNESOTA

June 30, 2020

Property

Area

Ause Trust

30.00 acres

Northfield Township
Nerstrand, MN 55053

Description

The N $\frac{1}{2}$ of the SE $\frac{1}{4}$ of the SW $\frac{1}{4}$;
the E $\frac{1}{2}$ of the SW $\frac{1}{4}$ of the SE $\frac{1}{4}$ of the SW $\frac{1}{4}$,
and the West 5 acres of the S $\frac{1}{2}$ of the SE $\frac{1}{4}$ of the SW $\frac{1}{4}$;
all in Section 35, Township 111 North, Range 19 West;
Rice County

Use

Research (College of Food, Agricultural and Natural Resource Sciences).

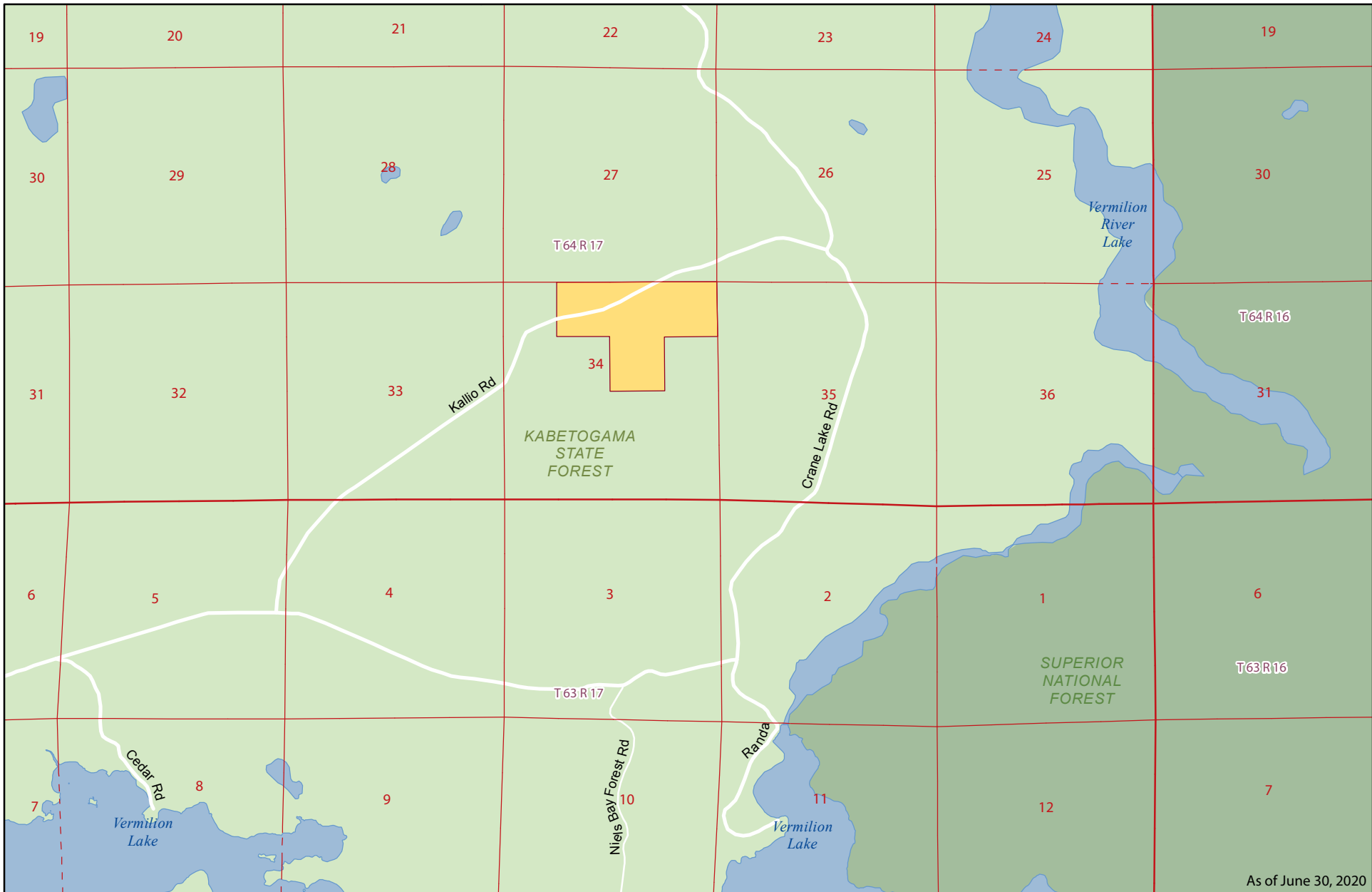
Rights/Restrictions

All rights acquired, except minerals in five acres.
Property was given to the University for use by College of Food, Agricultural and Natural Resource Sciences for research and related activities.

Administrator

Assistant Vice President - Planning, Space, & Real Estate
451 Donhowe Building
319 15th Avenue SE
Minneapolis, MN 55455

Comments



As of June 30, 2020

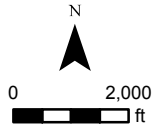
Real Estate Inventory



University of Minnesota

**Allred Trust
St. Louis County**

- Allred
- State Forest
- National Forest



This map is intended to be used for planning purposes only and should not be relied upon where a survey is required.

Base Data: Real Estate Office
MNDNR, MNDOT

Real Estate Inventory

UNIVERSITY OF MINNESOTA

June 30, 2020

Property

Allred Trust

Beatty Township
Cook, MN 55723

Area

160.000 acres

Description

The West $\frac{1}{2}$ and NE $\frac{1}{4}$ of the NE $\frac{1}{4}$; and the NE $\frac{1}{4}$ of the NW $\frac{1}{4}$;
all in Section 34, Township 64 North, Range 17 West,
St. Louis County

Use

Research, teaching, and demonstration/management programs by the Cloquet Forestry Center.

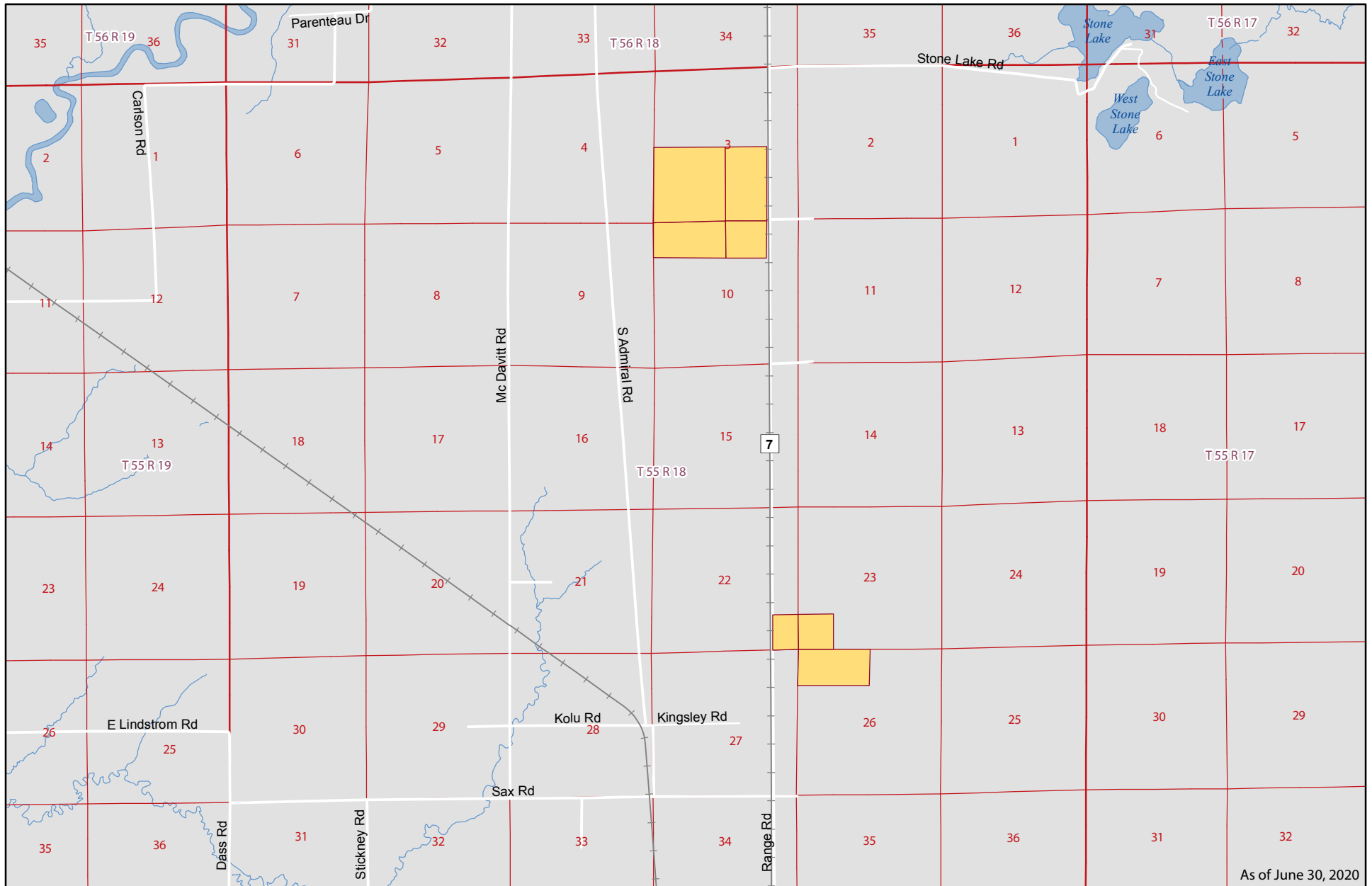
Rights/Restrictions

All rights acquired, excepting mineral rights.
Income from the property is dedicated to the College of Food, Agricultural and Natural Resource
Sciences.

Administrator

Coordinator
Cloquet Forestry Center
175 University Rd.
Cloquet, MN 55720

Comments



As of June 30, 2020

Real Estate Inventory



University of Minnesota

**Fens Research Facility
St. Louis County**

 Fens Research Facility



This map is intended to be used for planning purposes only and should not be relied upon where a survey is required.

Base Data: Real Estate Office
MNDNR, MNDOT

Real Estate Inventory

UNIVERSITY OF MINNESOTA

June 30, 2020

Property

Fens Research Facility

8760 Dibbell Road
Zim, MN 55799

Area

523.710 acres

Description

Parts of Sections 3, 10, 22, 23, and 26, Township 55 North, Range 18 West
St. Louis County

Use

Peatland and wetland research (NRRI, Duluth Campus).

Rights/Restrictions

All rights acquired, except peat fuel stockpiles in some tracts.
Use restriction and non-lease and non-sale restrictions ended October 12, 1996.
Sale proceeds shared with grantor if property sold before October 12, 2026.
RGGGS holds 50% revenues/royalties to 362.400 acres (minerals only).

Administrator

Director
Natural Resources Research Institute
3rd Floor NRRI Building
5013 Miller Trunk Highway
Duluth, MN 55811

Comments

Acquired from the State of Minnesota, Iron Range Resources and Rehabilitation Board, for \$1.00. As of June 30, 2012, 498.292 acres subject to permanent easements for wetland banking granted by the University to the State of Minnesota Board of Soil and Water Resources.

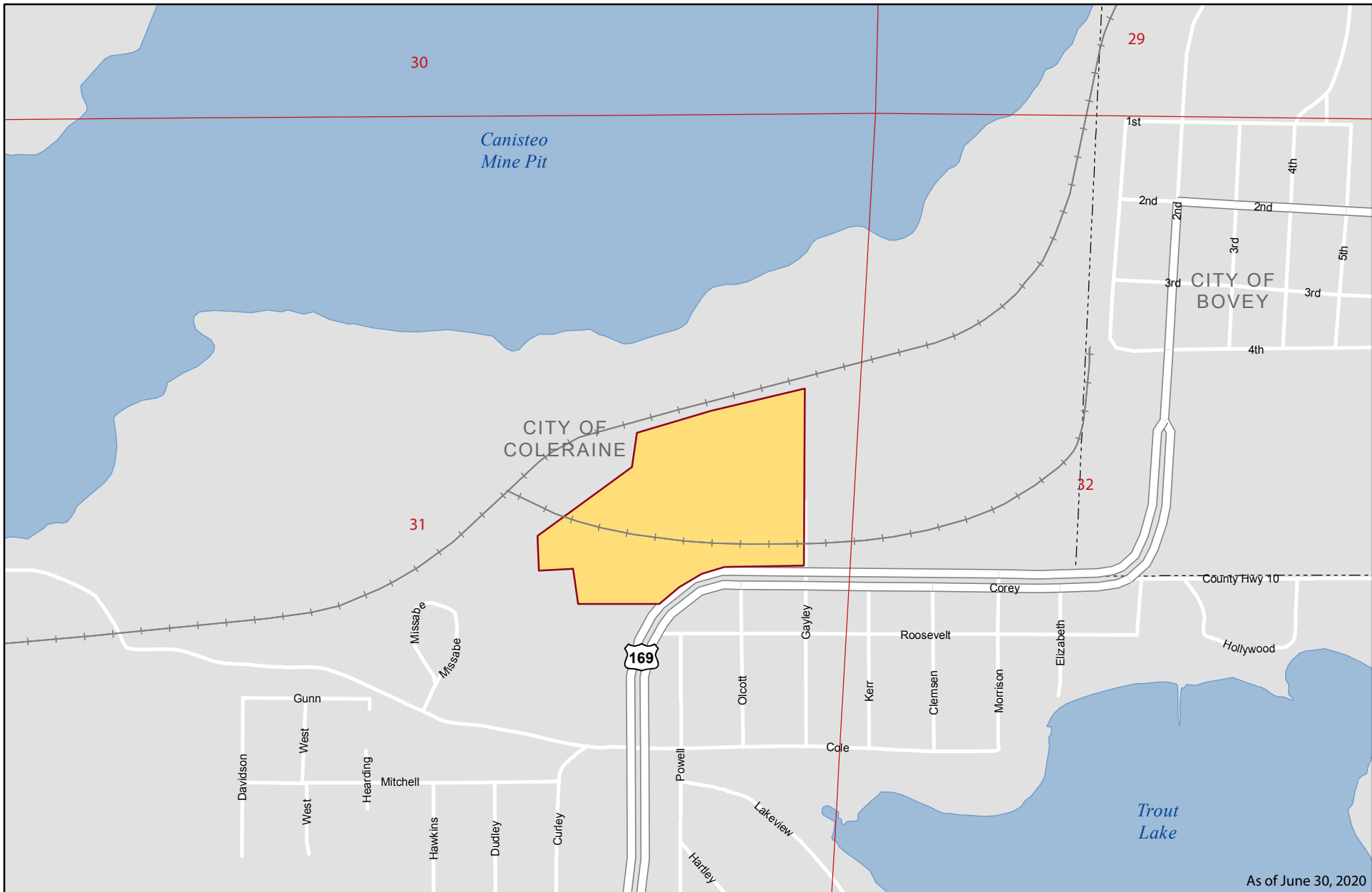
**UNIVERSITY OF MINNESOTA
PLANNING, SPACE, & REAL ESTATE
CURRENT LAND HOLDINGS BY CAMPUS
FENS RESEARCH FACILITY (FRF)**

Tract	Acquisition Date/ Cost	-----Surface / Mineral-----			Property ID Nbr	County/ State/ Country	How Acquired/ Previous Owner	
		Current	Net Acres	Gross Acres				Ownership%
2337.01	10/13/1986		160.000	160.000	100.000	03-055-018-31	ST. LOUIS	PURCHASE
	\$1.00		160.000	160.000	100.000		MN UNITED STATES	STATE OF MINNESOTA, DEPT. OF IRRRB
2337.02	10/13/1986		91.470	91.470	100.000	03-055-018-41	ST. LOUIS	PURCHASE
	\$1.00		91.470	91.470	100.000		MN UNITED STATES	STATE OF MINNESOTA, DEPT. OF IRRRB
2337.03	10/13/1986		46.240	46.240	100.000	10-055-018-12	ST. LOUIS	PURCHASE
	\$1.00		46.240	46.240	100.000		MN UNITED STATES	STATE OF MINNESOTA, DEPT. OF IRRRB
2337.04	10/13/1986		80.000	80.000	100.000	10-055-018-21	ST. LOUIS	PURCHASE
	\$1.00		80.000	80.000	100.000		MN UNITED STATES	STATE OF MINNESOTA, DEPT. OF IRRRB
2337.05	10/13/1986		26.000	26.000	100.000	22-055-018-44	ST. LOUIS	PURCHASE
	\$1.00		26.000	26.000	100.000		MN UNITED STATES	STATE OF MINNESOTA, DEPT. OF IRRRB
2337.06	10/13/1986		40.000	40.000	100.000	23-055-018-33	ST. LOUIS	PURCHASE
	\$1.00		40.000	40.000	100.000		MN UNITED STATES	STATE OF MINNESOTA, DEPT. OF IRRRB
2337.07	10/13/1986		80.000	80.000	100.000	26-055-018-21	ST. LOUIS	PURCHASE
	\$1.00		80.000	80.000	100.000		MN UNITED STATES	STATE OF MINNESOTA, DEPT. OF IRRRB

NET TOTALS FOR CAMPUS:

523.710

523.710




As of June 30, 2020

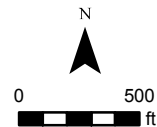
Real Estate Inventory



University of Minnesota

**Coleraine Minerals
Research Laboratory
Itasca County**

 Coleraine Minerals
Research Laboratory



This map is intended to be used for planning purposes only and should not be relied upon where a survey is required.

Base Data: Real Estate Office
MNDNR, MNDOT

Real Estate Inventory

UNIVERSITY OF MINNESOTA

As of June 30, 2020

Property

Area

Coleraine Minerals Research Laboratory

25.091 acres

One Gayley Avenue
Coleraine, MN 55722

Description

Part of Section 31, Township 56 North, Range 24 West, Itasca County

Use

University research laboratory dedicated to the development and implementation of improved mineral processing technology for the iron ore industry, industrial and non-ferrous minerals and environmental remediation.

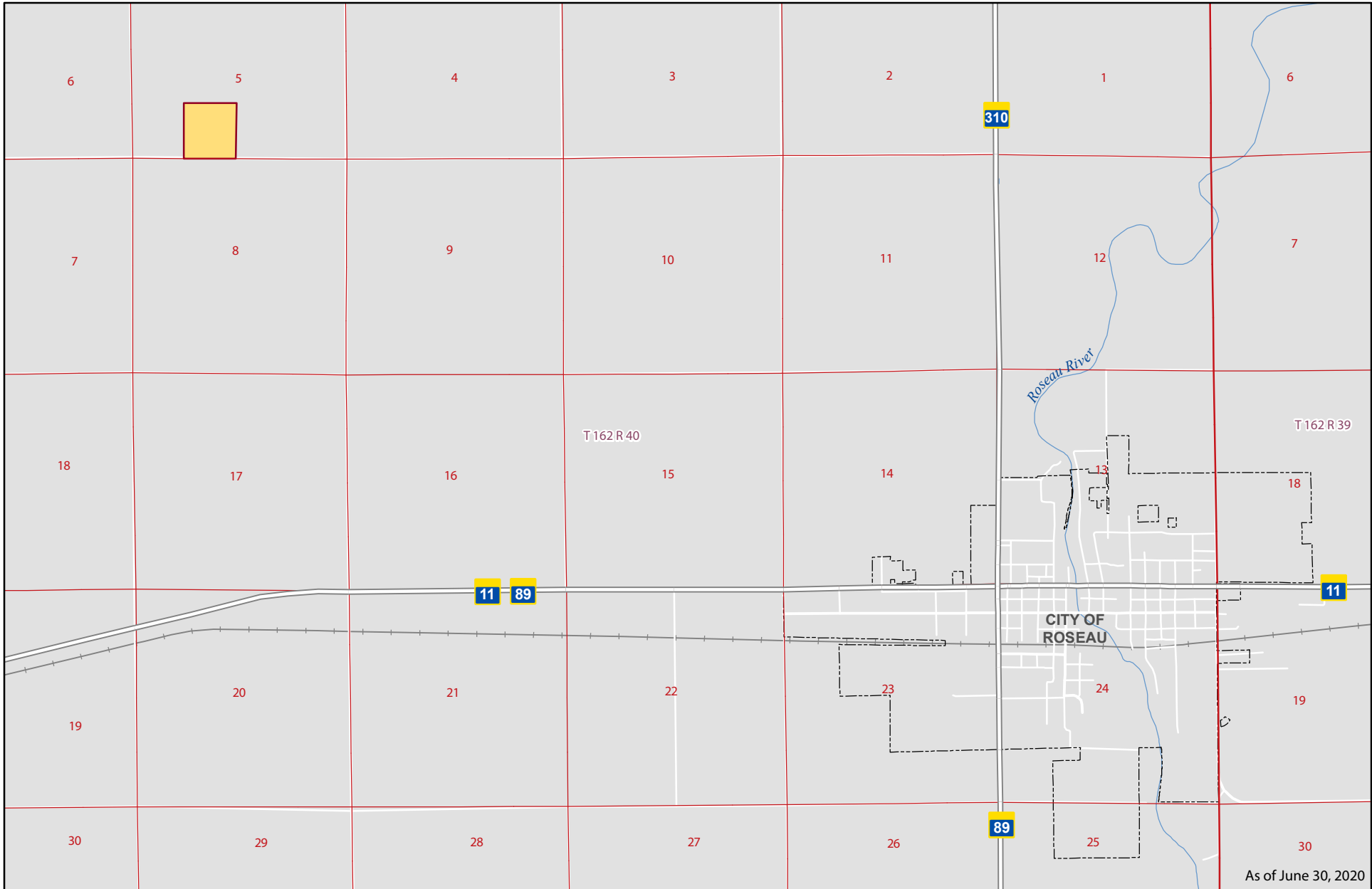
Rights/Restrictions

All rights acquired, excepting majority of mineral rights. Covenant of Purpose and Use granted to Economic Development Administration encumbers the property through May 20, 2013.

Administrator

Director
Natural Resources Research Institute
3rd Floor NRRRI Building
5013 Miller Trunk Highway
Duluth, MN 55811

Comments




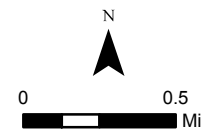
Real Estate Inventory



University of Minnesota

Magnusson Research Farm Roseau County

 Magnusson Research Farm



This map is intended to be used for planning purposes only and should not be relied upon where a survey is required.

Base Data: Real Estate Office
MNDNR, MNDOT

As of June 30, 2020

Real Estate Inventory

UNIVERSITY OF MINNESOTA

June 30, 2020

Property

Area

Magnusson Research Farm

40.00 acres

HCR 5, P.O. Box 22
Roseau, MN 56751

Description

The SE $\frac{1}{4}$ of the SW $\frac{1}{4}$ of Section 5, Township 162 N, Range 40 West, Roseau County

Use

Grass seed research.

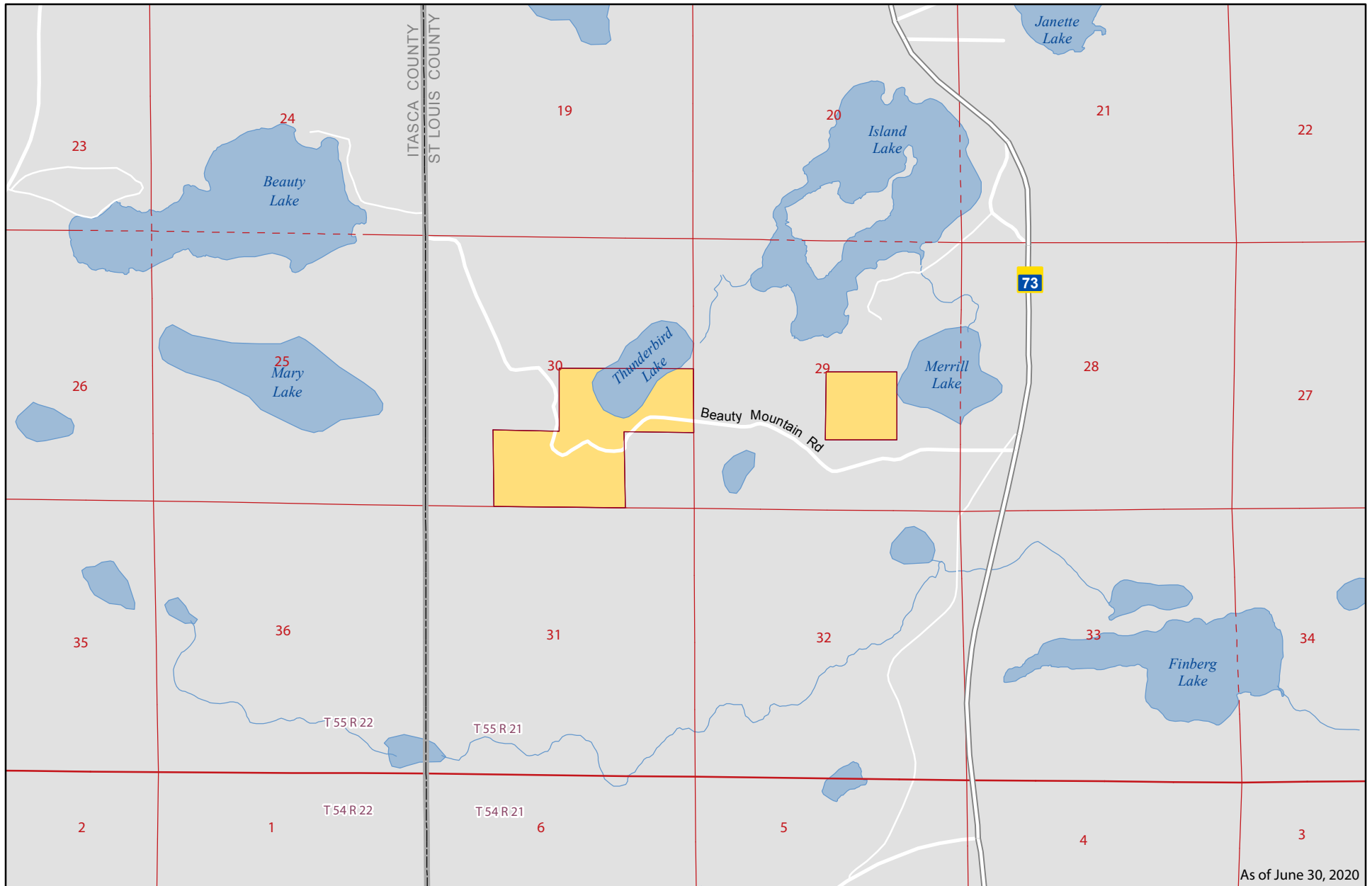
Rights/Restrictions

All rights acquired with any income dedicated to the College of Food, Agricultural and Natural Resource Sciences (Land) and the Department of Agronomy and Plant Genetics (Building).

Administrator

Head
Department of Agronomy and Plant Genetics – Twin Cities campus
1991 Buford Circle
Room 411 Borlaug Hall
St. Paul, MN 55108-6026

Comments




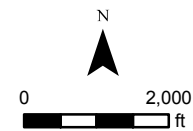
Real Estate Inventory



University of Minnesota

**Boone Trust
St. Louis County**

 Boone Trust



This map is intended to be used for planning purposes only and should not be relied upon where a survey is required.

Base Data: Real Estate Office
MNDNR, MNDOT

As of June 30, 2020

Real Estate Inventory

UNIVERSITY OF MINNESOTA

June 30, 2020

Property

Area

Boone Trust Property

200.000 acres

Beauty Mountain Road (1 mile west of Highway 73)
Thunderbird Lake, MN 55746

Description

NW $\frac{1}{4}$ of SE $\frac{1}{4}$ of Section 29, Township 55, Range 21, and the SE $\frac{1}{4}$ of SW $\frac{1}{4}$, N $\frac{1}{2}$ of SE $\frac{1}{4}$ and SW $\frac{1}{4}$ of SE $\frac{1}{4}$ all in Section 30, Township 55, Range 21
St. Louis County

Use

Research, teaching, and demonstration/management programs conducted by the Cloquet Forestry Center.

Rights/Restrictions

All rights acquired.
Income from the property is dedicated to the College of Food, Agricultural and Natural Resource Sciences.

Administrator

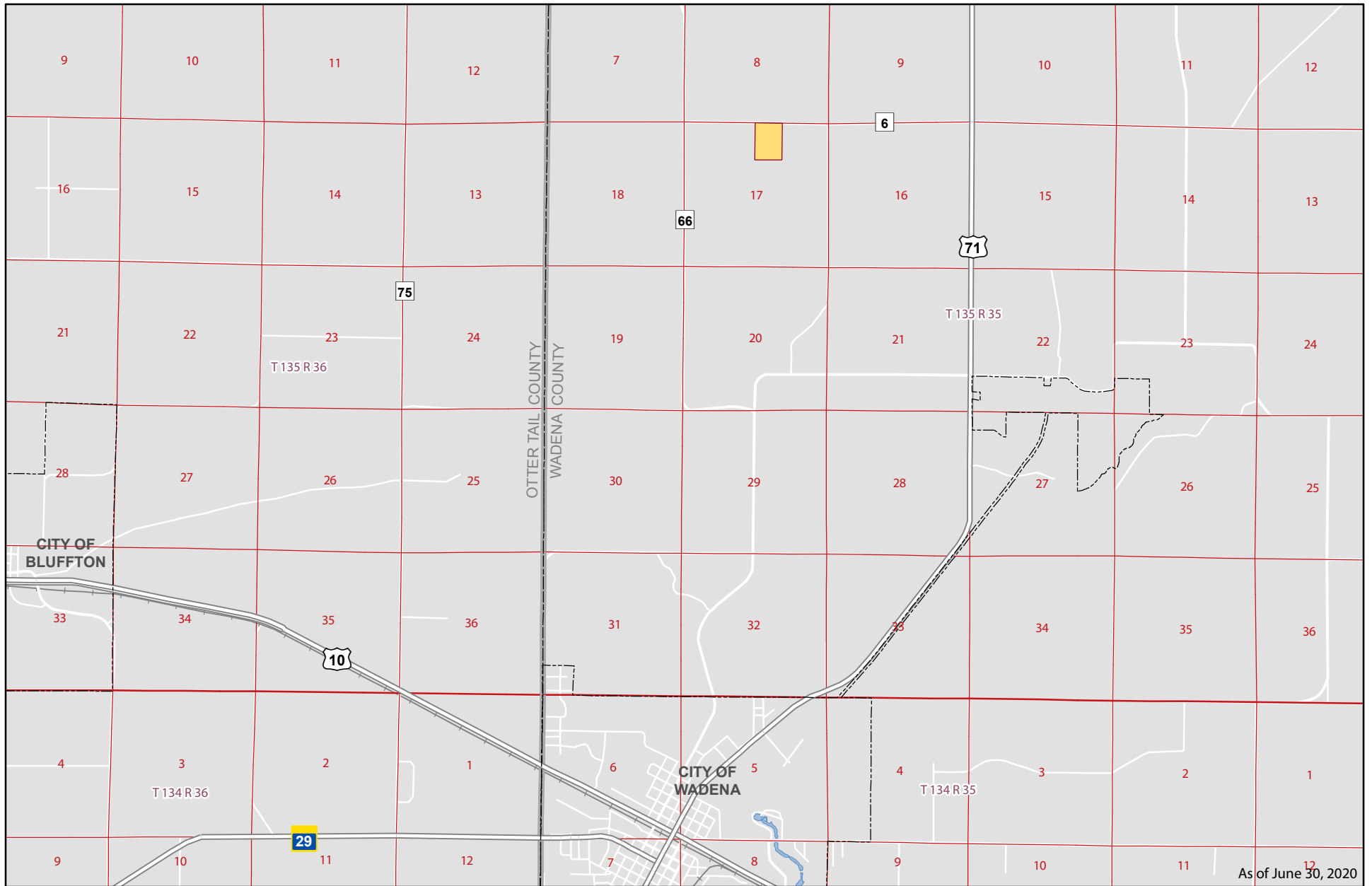
Coordinator
Cloquet Forestry Center
175 University Rd.
Cloquet, MN 55720

Comments

UNIVERSITY OF MINNESOTA
 PLANNING, SPACE, & REAL ESTATE
 CURRENT LAND HOLDINGS BY CAMPUS
 BOONE TRUST (BOON)

Tract	Acquisition Date/ Cost	-----Surface / Mineral-----			Property ID Nbr	County/ State/ Country	How Acquired/ Previous Owner	
		Current	Net Acres	Gross Acres				Ownership%
1872.00	11/01/2001		160.000	160.000	100.000	30-055-021-41	ST. LOUIS	GIFT
	\$1.00		160.000	160.000	100.000		MN UNITED STATES	UNIVERSITY OF MINNESOTA FOUNDATION (MARY OLIVE I
1872.01	11/01/2001		40.000	40.000	100.000	29-055-021-42	ST. LOUIS	GIFT
	\$1.00		40.000	40.000	100.000		MN UNITED STATES	UNIVERSITY OF MINNESOTA FOUNDATION (MARY OLIVE I

NET TOTALS FOR CAMPUS: 200.000 200.000




As of June 30, 2020

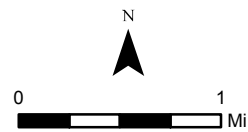
Real Estate Inventory



University of Minnesota

Forest Research Site Wadena County

 Forest Research Site



This map is intended to be used for planning purposes only and should not be relied upon where a survey is required.

Base Data: Real Estate Office
MNDNR, MNDOT

Real Estate Inventory

UNIVERSITY OF MINNESOTA

June 30, 2020

Property

Area

Wadena Forest Research Site

30.000 acres

County Road 6
Wadena, MN 56482

Description

The West 990 feet of the NW $\frac{1}{4}$ of the NE $\frac{1}{4}$ of Section 17, Township 135, Range 35,
Wadena County

Use

Field test for tree improvement research, part of the Forest Genetics Facility Project.

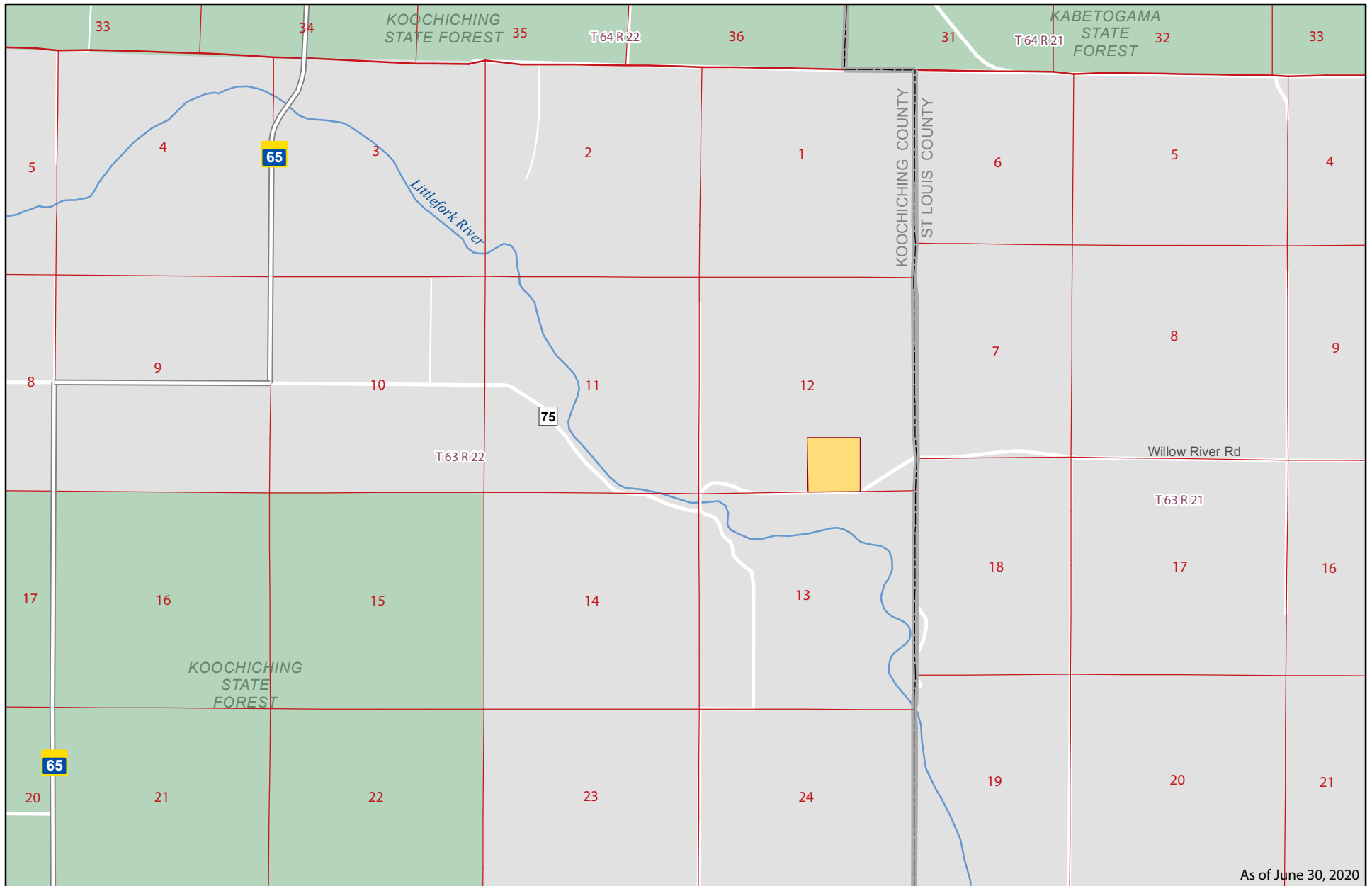
Rights/Restrictions

All rights acquired.

Administrator

Head
Department of Forest Resources – Twin Cities campus
115 Green Hall
1530 Cleveland Avenue N
St. Paul, MN 55108

Comments



As of June 30, 2020


Real Estate Inventory



University of Minnesota

Forest Research Site Koochiching County

 Forest Research Site



This map is intended to be used for planning purposes only and should not be relied upon where a survey is required.

Base Data: Real Estate Office
MNDNR, MNDOT

Real Estate Inventory

UNIVERSITY OF MINNESOTA

June 30, 2020

Property

Area

Koochiching Forest Research Site

40.000 acres

County Road 75
Gheen, MN 55771

Description

SW $\frac{1}{4}$ of SE $\frac{1}{4}$, of Section 12, Township 63 North, Range 22, West of the Fourth Principal Meridian, Koochiching County

Use

Field test for tree improvement research, part of the Forest Genetics Facility Project.

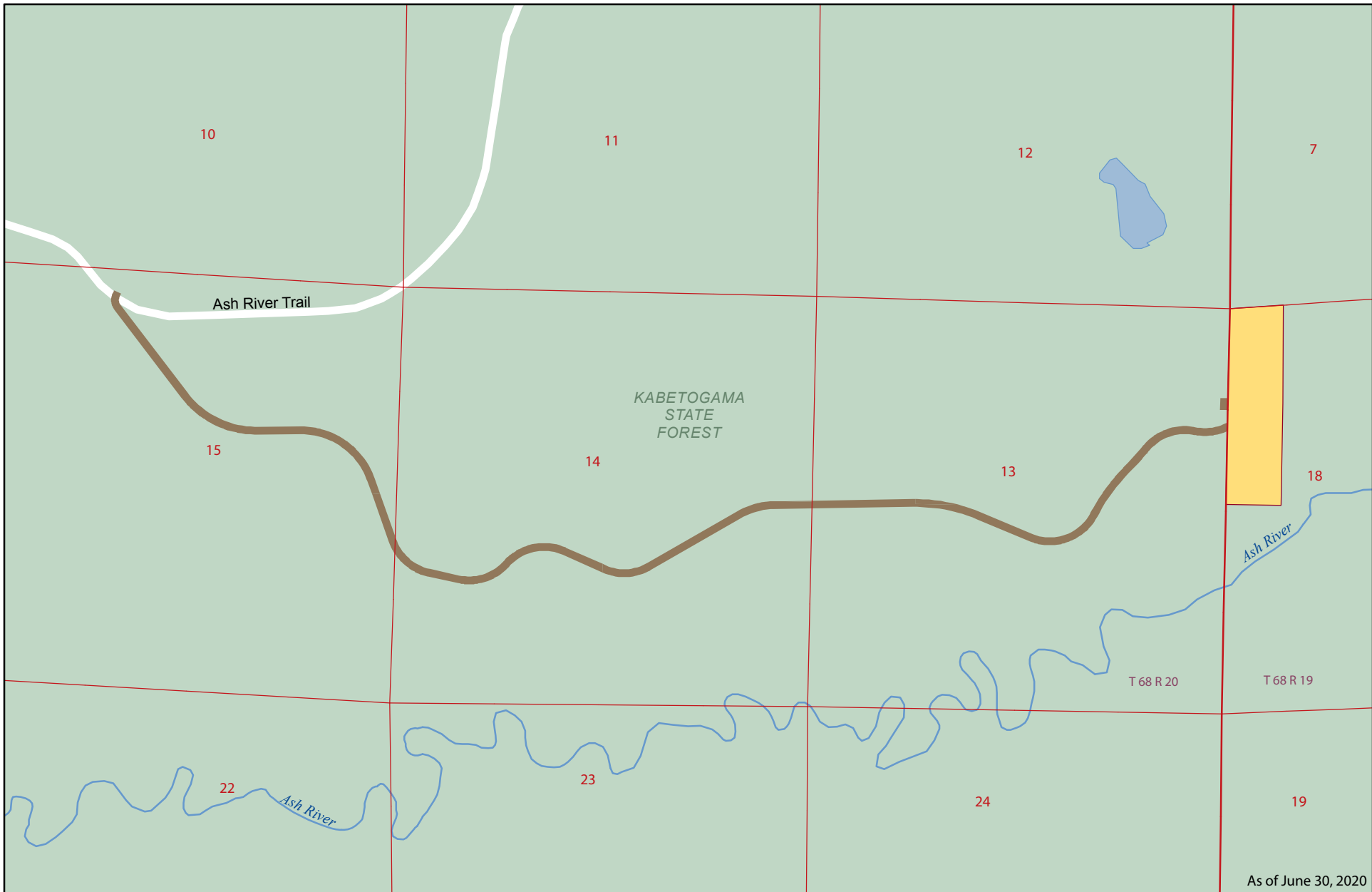
Rights/Restrictions

All rights acquired, except minerals.

Administrator

Head
Department of Forest Resources – Twin Cities campus
115 Green Hall
1530 Cleveland Avenue N
St. Paul, MN 55108

Comments




Real Estate Inventory



University of Minnesota

**NOVA Laboratory
St. Louis County**

- NOVA Laboratory
- Access Easement



This map is intended to be used for planning purposes only and should not be relied upon where a survey is required.

Base Data: Real Estate Office
MNDNR, MNDOT

Real Estate Inventory

UNIVERSITY OF MINNESOTA

June 30, 2020

Property

NOvA Laboratory

10709 Bright Star Rd
Ash River, MN 55771

Area

45.9000 acres

Description

Government Lots 2 and 3, Section 18, Township 68, Range 19 West;
Access Easement: Parts of Section 13, 14, and 15, Township 68, Range 20;
St. Louis County

Use

Construction and operation of the NuMI Off-Axis Electron Neutrino Appearance (NOvA) Detector, an international physics research laboratory.

Rights/Restrictions

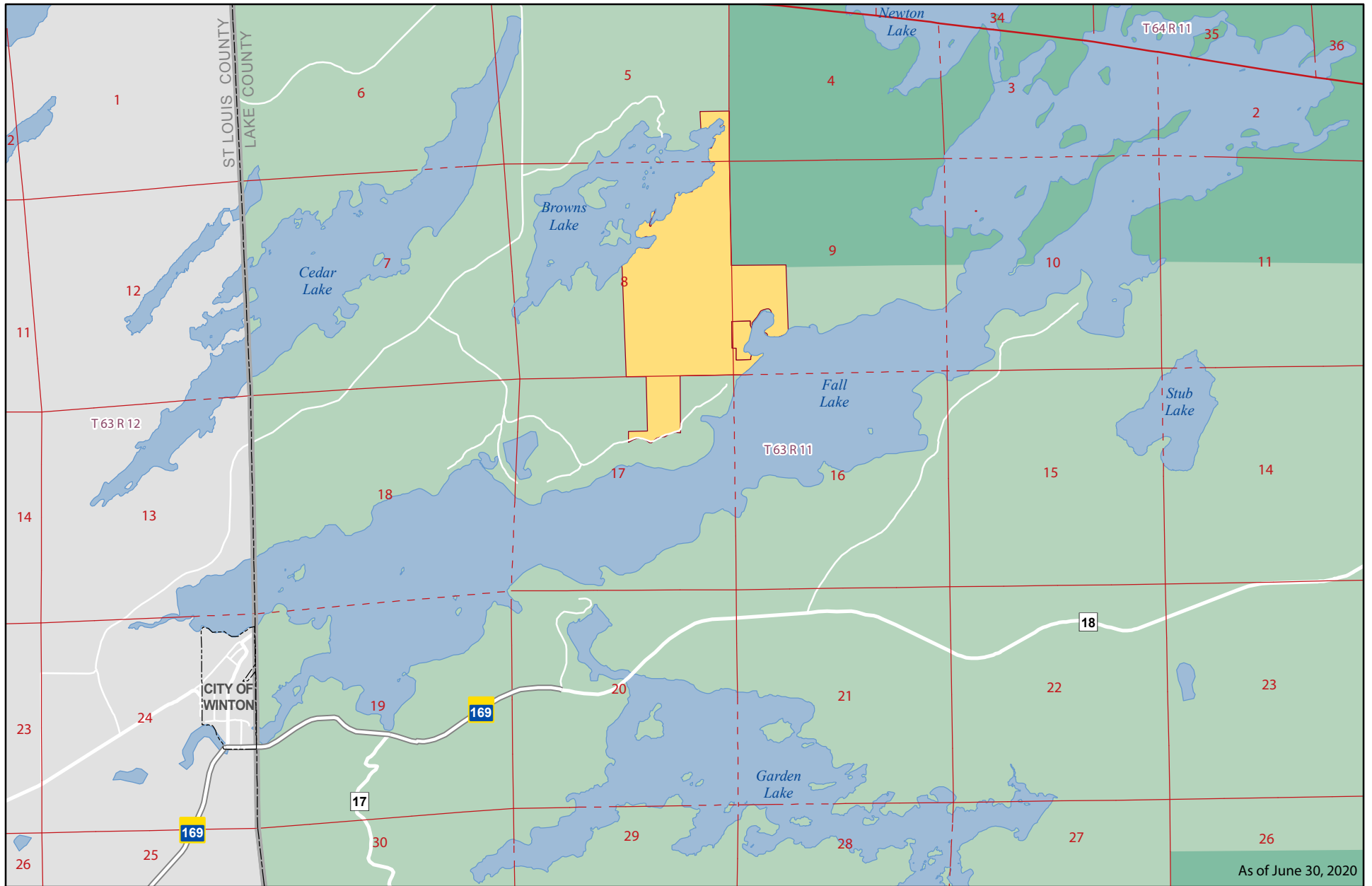
All rights acquired, except minerals for 45.9 acres.
Permanent easement acquired for 3.5-mile access road.

Administrator

Head
School of Physics and Astronomy
College of Science and Engineering – Twin Cities campus
116 Church St SE
Minneapolis, MN 55455

Comments

Easement 2109.020001 and 2109.040001 provides for access to the NOvA Laboratory.



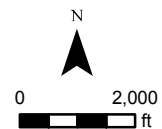
Real Estate Inventory



University of Minnesota

Hubachek Wilderness Research Center Lake County

- Hubachek Property
- Boundary Waters Canoe Area
- State Forest



This map is intended to be used for planning purposes only and should not be relied upon where a survey is required.

Base Data: Real Estate Office
MNDNR, MNDOT

As of June 30, 2020

Real Estate Inventory

UNIVERSITY OF MINNESOTA

June 30, 2020

Property

Area

Hubachek Wilderness Research Center

365.400 acres

425 Shady Lane
Ely, MN 55731

Description

Parts of sections 5, 8, 9, and 17 all in Township 63 North, Range 11 West;
Lake County

Use

Research, teaching, and demonstration/management programs conducted by the Cloquet Forestry Center.

Rights/Restrictions

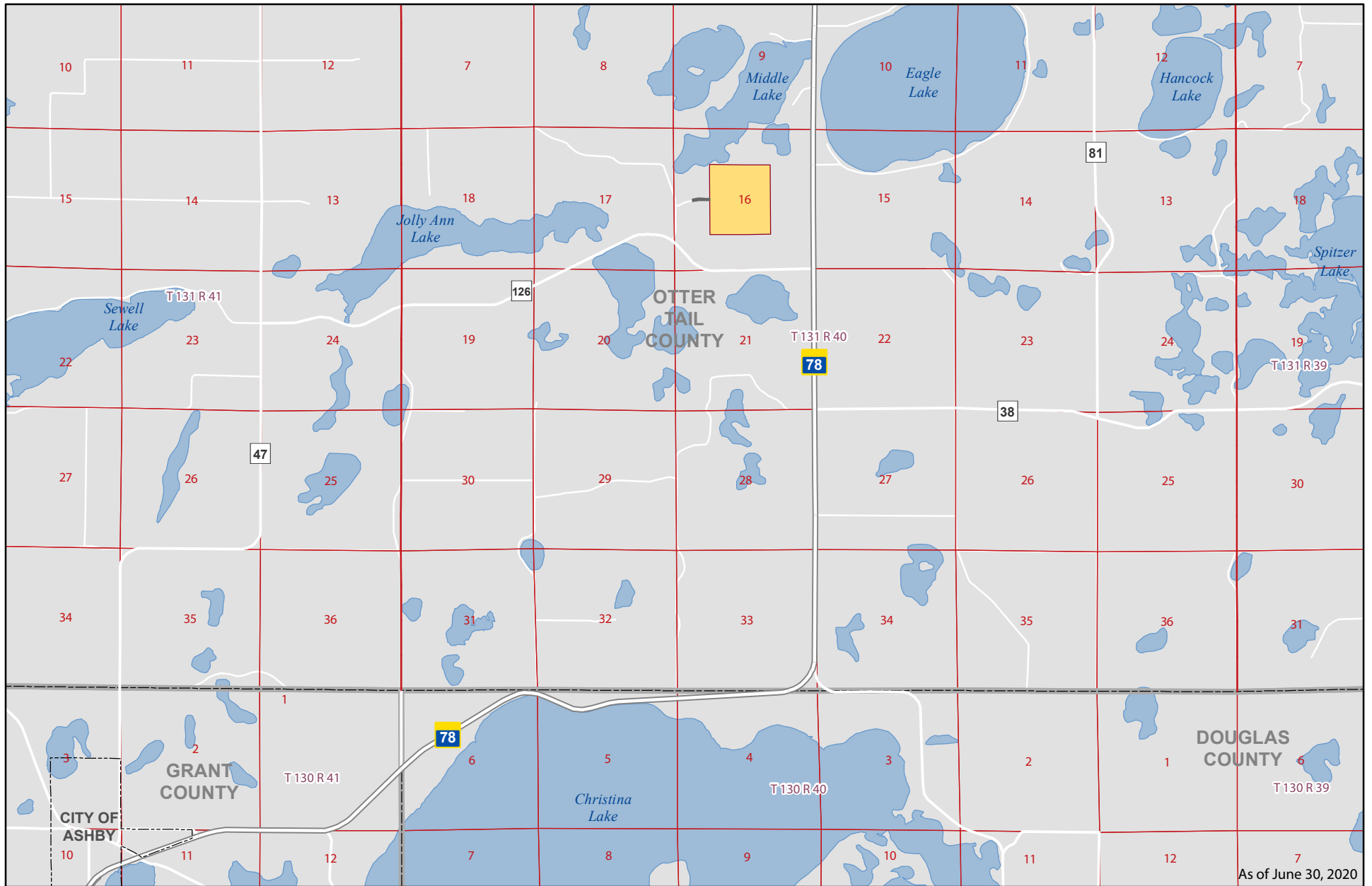
All rights acquired. A 7.8 acre portion of the property was subject to a Life Estate that ended November 2, 2013. Property was given to the University for ecological and forestry research by the College of Natural Resources (now College of Food, Agricultural and Natural Resource Science).

Administrator

Coordinator
Cloquet Forestry Center
175 University Rd.
Cloquet, MN 55720

Comments

This property was acquired from the University of Minnesota Foundation in June 2012 for \$1.00. It was previously gifted to the Foundation in 2005. It is divided into two tracts: 1878.01 for the Wilderness Research Center (357.6 acres), and 1878.02 for the portion subject to a Life Estate (7.8 acres) which ended November 4, 2013.




Real Estate Inventory



University of Minnesota

**University of Minnesota Morris
EcoStation
Otter Tail County**

- UMM EcoStation Property
- Access Easement



This map is intended to be used for planning purposes only and should not be relied upon where a survey is required.

Base Data: Real Estate Office
MNDNR, MNDOT

As of June 30, 2020

Real Estate Inventory

UNIVERSITY OF MINNESOTA

As of June 30, 2020

Property

Area

University of Minnesota Morris EcoStation

140.000 acres

36611 Grue Church Lane
Ashby, MN 55391

Description

The NW $\frac{1}{4}$ of the SE $\frac{1}{4}$, except the East 330 feet thereof, and the SW $\frac{1}{4}$ of the NE $\frac{1}{4}$, except the East 330 feet thereof, and the SE $\frac{1}{4}$ of the NW $\frac{1}{4}$ and the NE $\frac{1}{4}$ of the SW $\frac{1}{4}$
Section 24, Township 51 North, Range 13 West,
Otter Tail County

Use

Research and outreach.

Rights/Restrictions

All rights acquired.
Ingress/egress easement provides access across private property from Grue Church Lane.

Administrator

Chancellor
University of Minnesota Morris
309 Behmler Hall
East 4th and College Avenue
Morris, MN 56267

Comments

Easement 2113.010001 provides access to Morris EcoStation.

UNIVERSITY OF MINNESOTA
 PLANNING, SPACE, & REAL ESTATE
 CURRENT LAND HOLDINGS BY CAMPUS
 UNIVERSITY OF MINNESOTA MORRIS ECOSTATION (TORG)

Tract	Acquisition Date/ Cost	-----Surface / Mineral-----			Property ID Nbr	County/ State/ Country	How Acquired/ Previous Owner
		Current	Net Acres	Gross Acres			
2113.00	12/10/2014		140.000	140.000	100.000	16-131-040-00	OTTER TAIL
	\$1.00		140.000	140.000	100.000	MN UNITED STATES	TORGERSON PROPERTY HOLDING 5, LLC
2113.01	12/10/2014		0.000	0.000	0.000	16-131-040-00	OTTER TAIL
	\$1.00		0.000	0.000	0.000	MN UNITED STATES	TORGERSON PROPERTY HOLDINGS 5, LLC

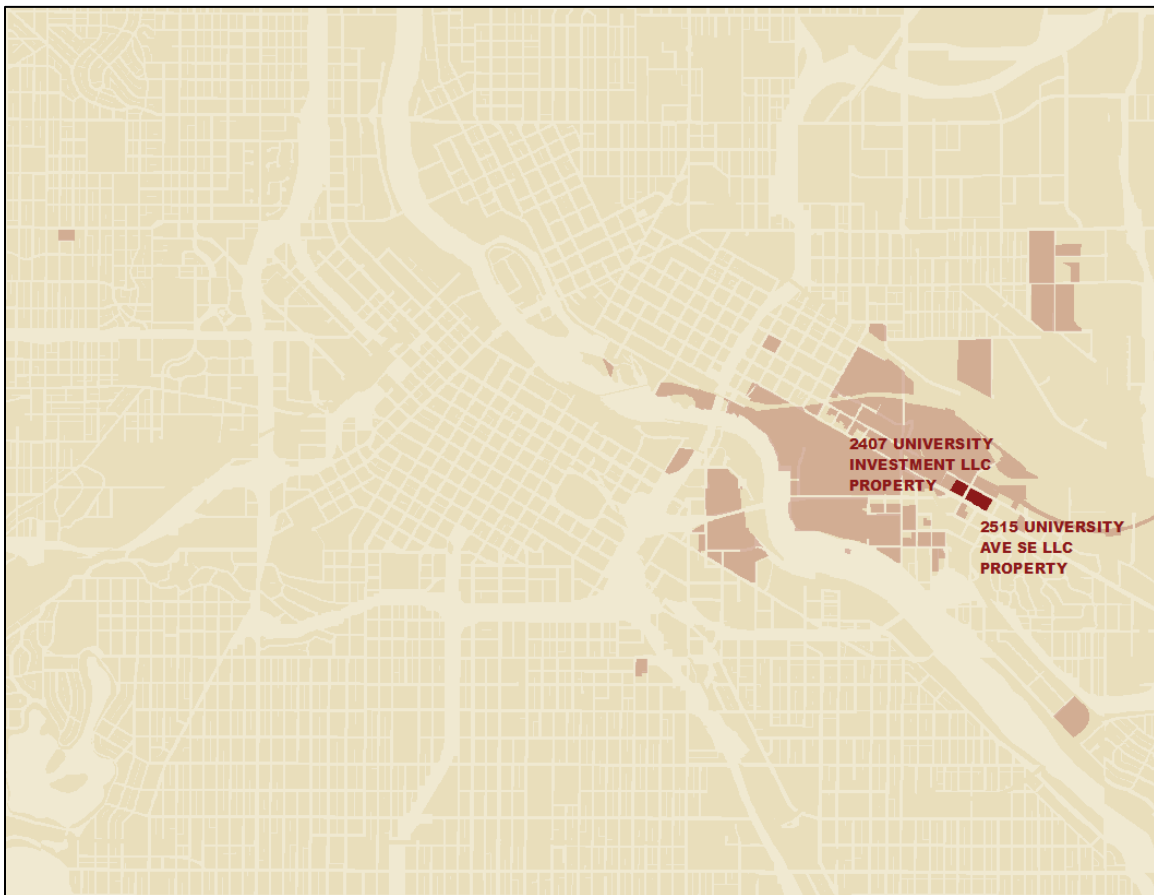
NET TOTALS FOR CAMPUS: 140.000 140.000

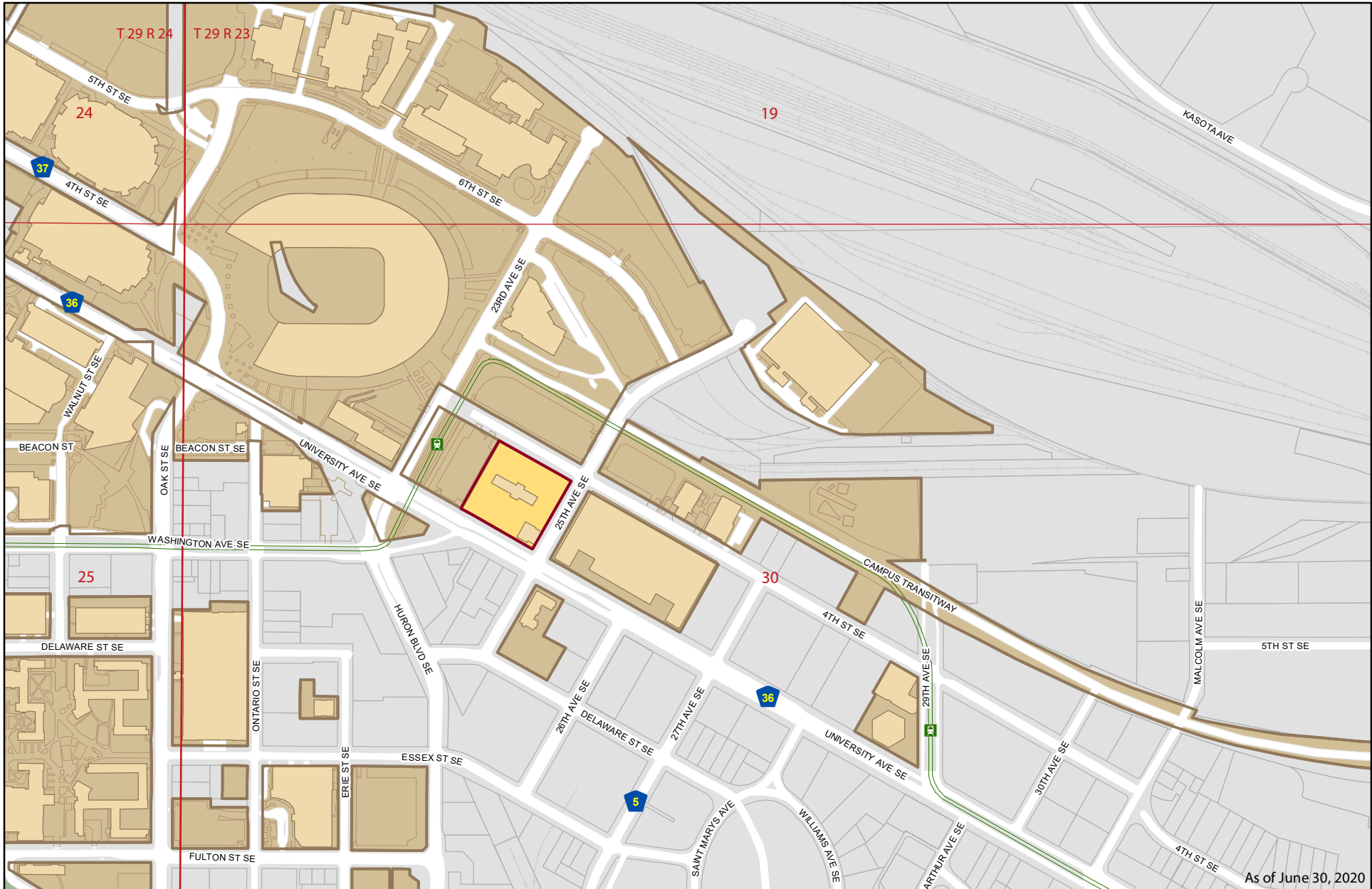
Real Estate Inventory LLC-Owned Properties

UNIVERSITY OF MINNESOTA
As of June 30, 2020

Property

2407 University Investment LLC Property
2515 University Avenue SE LLC Property





As of June 30, 2020

Real Estate Inventory



University of Minnesota

2407 University Investment LLC Property Minneapolis

- 2407 Univ. Invest. LLC Property
- Other University Property



0 500
ft

This map is intended to be used for planning purposes only and should not be relied upon where a survey is required.

Base Data: Real Estate Office
University Services GIS, MnDNR,
Met Council, Hennepin Co

Real Estate Inventory

UNIVERSITY OF MINNESOTA

June 30, 2020

Property

Area

2407 University Investment LLC Property

1.157 acres

2407 University Ave SE
Minneapolis, MN 55414

Description

Lots 1 and 2, University Cricket Inn Addition
Hennepin County, MN

Use

Operation of a hotel (Day's Hotel), and a lease to a tenant for the operation of a restaurant (Teahouse Chinese Restaurant and Lounge).

Rights/Restrictions

Fee title held by 2407 University Investment, LLC, a joint venture in which the University has a 49% minority stake, and United Properties Investment LLC holds the majority 51%.

Administrator

Assistant Vice President - Planning, Space, & Real Estate
451 Donhowe Building
319 15th Avenue SE
Minneapolis, MN 55455

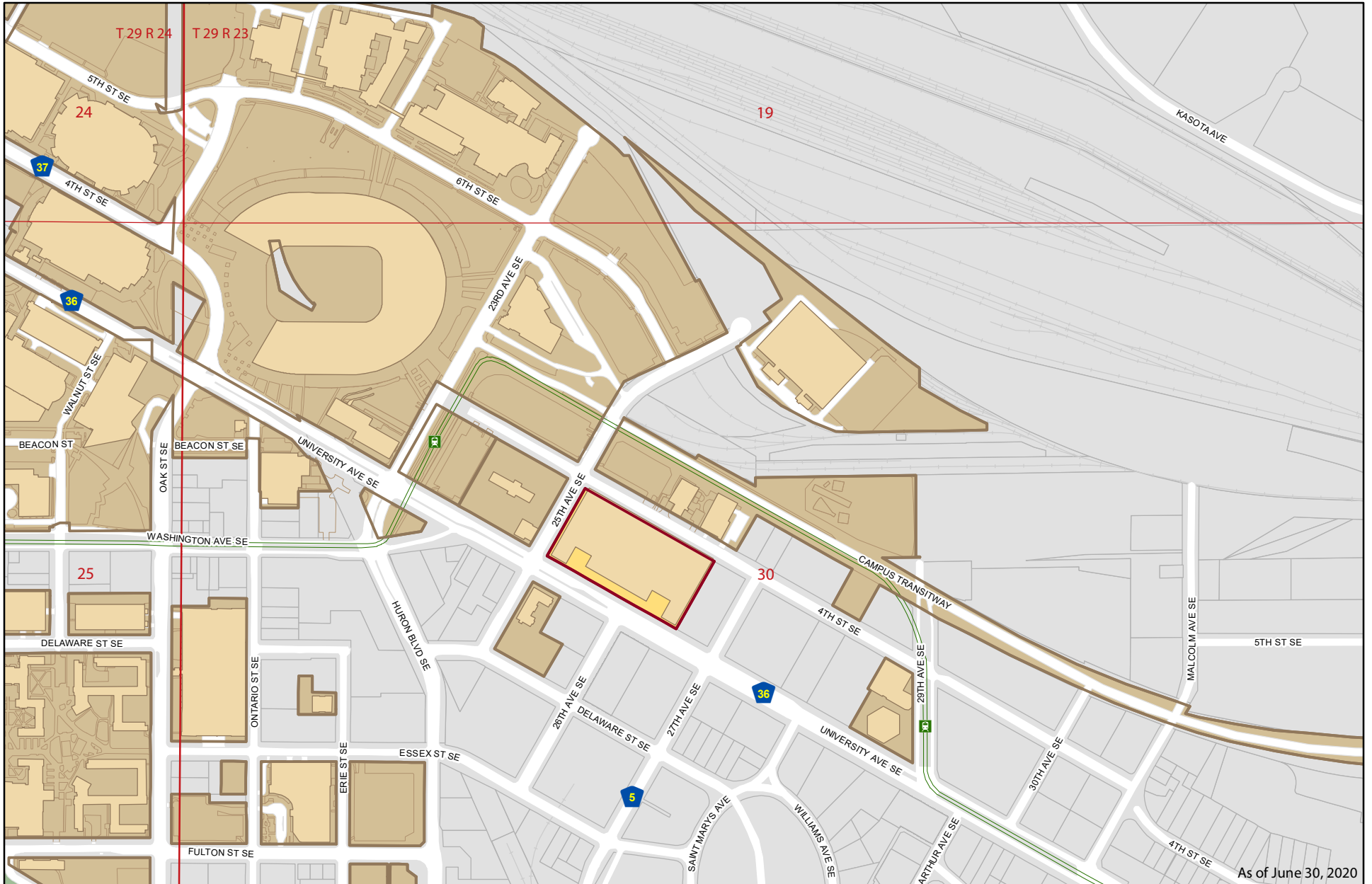
Comments

Future mixed-use development of the property to involve adjacent University property currently counted as part of the east bank of the Twin Cities campus.

UNIVERSITY OF MINNESOTA
 PLANNING, SPACE, & REAL ESTATE
 CURRENT LAND HOLDINGS BY CAMPUS
 2407 UNIVERSITY INVESTMENT LLC PROPERTY (2407)

Tract	Acquisition Date/ Cost	-----Surface / Mineral-----			Property ID Nbr	County/ State/ Country	How Acquired/ Previous Owner	
		Current	Net Acres	Gross Acres				Ownership%
0821.02	12/31/2013		1.157	2.361	49.000	30-029-023-21	HENNEPIN	PURCHASE
	\$8,750,000.00		1.157	2.361	49.000	MN	UNITED STATES	CRI HOTEL INCOME OF MINNESOTA, LLC

NET TOTALS FOR CAMPUS: 1.157 1.157



As of June 30, 2020

Real Estate Inventory



University of Minnesota

2515 University Avenue SE LLC Property Minneapolis

- 2515 Univ. Ave. SE LLC Property
- Other University Property



0 500
ft

This map is intended to be used for planning purposes only and should not be relied upon where a survey is required.

Base Data: Real Estate Office
University Services GIS, MnDNR,
Met Council, Hennepin Co

Real Estate Inventory

UNIVERSITY OF MINNESOTA

June 30, 2020

Property

2515 University Avenue SE LLC Property

2515 University Ave SE
Minneapolis, MN 55414

Area

4.266 acres

Description

Lot 1, except the Southeasterly 144 feet thereof, Auditor's Subdivision No 260, Hennepin County, Minnesota

Use

Operation of a mixed-use residential and retail property with 199 residential units, 24,161 square feet of retail space, and 373 parking stalls (University Village).

Rights/Restrictions

Fee title held by 2515 University Avenue SE LLC, a Minnesota limited liability company established by the University for the express purpose of acquiring, improving, and operating the property.

Administrator

Assistant Vice President - Planning, Space, & Real Estate
451 Donhowe Building
319 15th Avenue SE
Minneapolis, MN 55455

Comments

Property managed by Great Lakes Management Company on behalf of the University.

Real Estate Inventory – State-Owned Lands

UNIVERSITY OF MINNESOTA

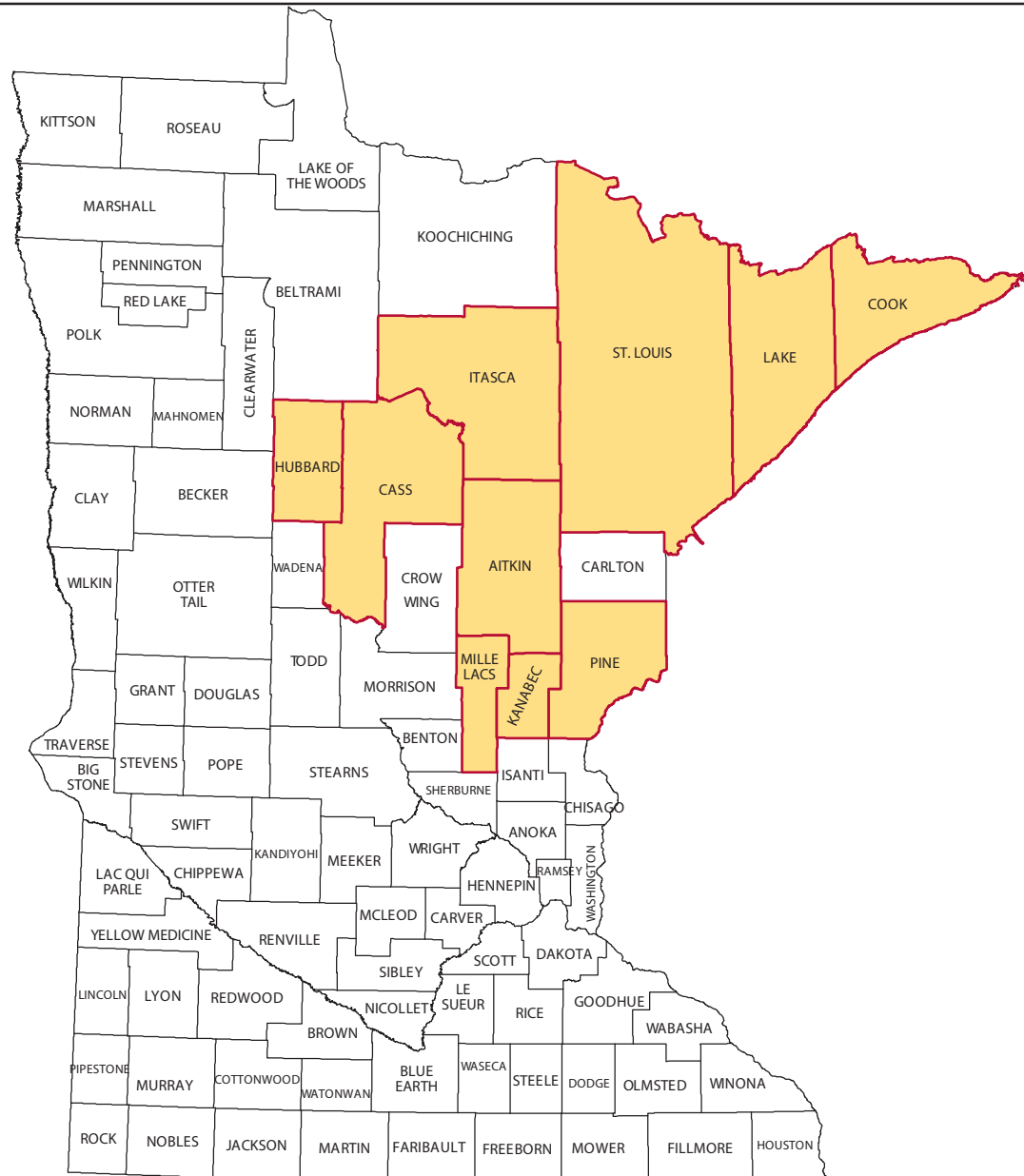
As of June 30, 2020

Property

Permanent University Fund Lands

Salt Spring Lands

Pillsbury State Forest Lands



As of June 30, 2020

Real Estate Inventory



University of Minnesota

**University of Minnesota
Permanent University Fund Lands**

 PUF Land County



This map is intended to be used for planning purposes only and should not be relied upon where a survey is required.

Sources: Real Estate Office, ESRI

Real Estate Inventory

UNIVERSITY OF MINNESOTA

June 30, 2020

Property

Area

Permanent University Fund Lands (PUF)

25,840.39 acres

Description

Lands located in:

St Louis County:	9,467.20 acres
Itasca County:	4,584.92 acres
Mille Lacs County:	2,970.92 acres
Cook County:	2,673.30 acres
Kanabec County:	2,227.23 acres
Cass County:	1,971.05 acres
Pine County:	1,200.00 acres
Lake County:	415.33 acres
Aitkin County:	290.44 acres
Hubbard County:	40.00 acres

Use

Commercial forestry, mining and numerous other uses.

Rights/Restrictions

Title to PUF Land held by the State of Minnesota. PUF Land managed by the Department of Natural Resources. Pursuant to state statute, income derived from these properties is dedicated to the Permanent University Fund.

Administrator

Assistant Vice President - Planning, Space, & Real Estate
451 Donhowe Building
319 15th Avenue SE
Minneapolis, MN 55455

Real Estate Operations Manager
Department of Natural Resources
500 Lafayette Road
St. Paul, MN 55146

Comments

These lands constitute the remainder of the two original University land grants of March 2, 1861 and July 8, 1870. Acreage reported matches that reported by the Department of Natural Resources.

**UNIVERSITY OF MINNESOTA
PLANNING, SPACE, & REAL ESTATE
CURRENT LAND HOLDINGS BY CAMPUS
PERMANENT UNIVERSITY FUND LANDS (PUF)**

Tract	Acquisition Date/ Cost	-----Surface / Mineral-----			Property ID Nbr	County/ State/ Country	How Acquired/ Previous Owner	
		Current	Net Acres	Gross Acres				Ownership%
3001.02	03/12/1861		191.200	700.720	100.000	11-040-027-11	MILLE LACS	CONGRESSIONAL GRANT
	* \$1.00		271.200	700.720	100.000		MN UNITED STATES	UNITED STATES OF AMERICA
3001.05	03/12/1861		80.000	280.000	100.000	14-040-027-22	MILLE LACS	CONGRESSIONAL GRANT
	* \$1.00		240.000	280.000	100.000		MN UNITED STATES	UNITED STATES OF AMERICA
3001.06	03/12/1861		40.000	640.000	100.000	15-040-027-11	MILLE LACS	CONGRESSIONAL GRANT
	* \$1.00		600.000	640.000	100.000		MN UNITED STATES	UNITED STATES OF AMERICA
3001.09	03/12/1861		40.000	520.000	100.000	26-040-027-11	MILLE LACS	CONGRESSIONAL GRANT
	* \$1.00		520.000	520.000	100.000		MN UNITED STATES	UNITED STATES OF AMERICA
3001.14	03/12/1861		120.000	120.000	100.000	13-039-026-12	MILLE LACS	CONGRESSIONAL GRANT
	\$1.00		120.000	120.000	100.000		MN UNITED STATES	UNITED STATES OF AMERICA
3001.15	03/12/1861		80.000	280.000	100.000	14-039-026-11	MILLE LACS	CONGRESSIONAL GRANT
	* \$1.00		280.000	280.000	100.000		MN UNITED STATES	UNITED STATES OF AMERICA
3001.16	03/12/1861		80.000	80.000	100.000	09-039-026-11	MILLE LACS	CONGRESSIONAL GRANT
	\$1.00		80.000	80.000	100.000		MN UNITED STATES	UNITED STATES OF AMERICA
3001.17	03/12/1861		160.000	480.000	100.000	10-039-026-21	MILLE LACS	CONGRESSIONAL GRANT
	* \$1.00		480.000	480.000	100.000		MN UNITED STATES	UNITED STATES OF AMERICA
3001.18	03/12/1861		160.000	240.000	100.000	11-039-026-31	MILLE LACS	CONGRESSIONAL GRANT
	* \$1.00		240.000	240.000	100.000		MN UNITED STATES	UNITED STATES OF AMERICA
3002.02	03/12/1861		160.000	360.000	100.000	25-040-027-12	MILLE LACS	CONGRESSIONAL GRANT
	* \$1.00		240.000	360.000	100.000		MN UNITED STATES	UNITED STATES OF AMERICA
3002.03	03/12/1861		13.520	40.000	100.000	26-040-027-44	MILLE LACS	CONGRESSIONAL GRANT
	* \$1.00		40.000	40.000	100.000		MN UNITED STATES	UNITED STATES OF AMERICA
3003.01	03/12/1861		480.000	640.000	100.000	22-041-017-11	PINE	CONGRESSIONAL GRANT
	* \$1.00		640.000	640.000	100.000		MN UNITED STATES	UNITED STATES OF AMERICA
3003.02	03/12/1861		160.000	320.000	100.000	15-041-017-11	PINE	CONGRESSIONAL GRANT
	* \$1.00		320.000	320.000	100.000		MN UNITED STATES	UNITED STATES OF AMERICA
3003.03	03/12/1861		320.000	480.000	100.000	14-041-017-11	PINE	CONGRESSIONAL GRANT
	* \$1.00		480.000	480.000	100.000		MN UNITED STATES	UNITED STATES OF AMERICA

* Asterisk reflects original acquisition cost before deduction

**UNIVERSITY OF MINNESOTA
PLANNING, SPACE, & REAL ESTATE
CURRENT LAND HOLDINGS BY CAMPUS
PERMANENT UNIVERSITY FUND LANDS (PUF)**

Tract	Acquisition Date/ Cost	-----Surface / Mineral-----			Property ID Nbr	County/ State/ Country	How Acquired/ Previous Owner
		Current	Net Acres	Gross Acres			
3003.04	03/12/1861 * \$1.00	80.000 160.000	160.000 160.000	100.000 100.000	13-041-017-21	PINE MN UNITED STATES	CONGRESSIONAL GRANT UNITED STATES OF AMERICA
3003.05	03/12/1861 * \$1.00	80.000 160.000	160.000 160.000	100.000 100.000	11-041-017-41	PINE MN UNITED STATES	CONGRESSIONAL GRANT UNITED STATES OF AMERICA
3003.06	03/12/1861 * \$1.00	80.000 160.000	160.000 160.000	100.000 100.000	12-041-017-31	PINE MN UNITED STATES	CONGRESSIONAL GRANT UNITED STATES OF AMERICA
3005.01	03/12/1861 \$1.00	743.240 743.240	743.240 743.240	100.000 100.000	07-040-027-11	MILLE LACS MN UNITED STATES	CONGRESSIONAL GRANT UNITED STATES OF AMERICA
3005.02	03/12/1861 * \$1.00	280.000 681.080	681.080 681.080	100.000 100.000	08-040-027-11	MILLE LACS MN UNITED STATES	CONGRESSIONAL GRANT UNITED STATES OF AMERICA
3005.03	03/12/1861 * \$1.00	192.200 384.400	384.400 384.400	100.000 100.000	09-040-027-11	MILLE LACS MN UNITED STATES	CONGRESSIONAL GRANT UNITED STATES OF AMERICA
3005.04	03/12/1861 * \$1.00	280.000 320.000	320.000 320.000	100.000 100.000	17-040-027-11	MILLE LACS MN UNITED STATES	CONGRESSIONAL GRANT UNITED STATES OF AMERICA
3005.05	03/12/1861 \$1.00	350.760 350.760	350.760 350.760	100.000 100.000	18-040-027-11	MILLE LACS MN UNITED STATES	CONGRESSIONAL GRANT UNITED STATES OF AMERICA
3008.01	03/12/1861 * \$1.00	154.740 631.080	631.080 631.080	100.000 100.000	05-039-025-11	KANABEC MN UNITED STATES	CONGRESSIONAL GRANT UNITED STATES OF AMERICA
3008.02	03/12/1861 * \$1.00	484.640 668.590	668.590 668.590	100.000 100.000	06-039-025-11	KANABEC MN UNITED STATES	CONGRESSIONAL GRANT UNITED STATES OF AMERICA
3008.03	03/12/1861 * \$1.00	592.800 702.400	702.400 702.400	100.000 100.000	07-039-025-11	KANABEC MN UNITED STATES	CONGRESSIONAL GRANT UNITED STATES OF AMERICA
3008.04	03/12/1861 * \$1.00	80.000 640.000	640.000 640.000	100.000 100.000	08-039-025-11	KANABEC MN UNITED STATES	CONGRESSIONAL GRANT UNITED STATES OF AMERICA
3008.08	03/12/1861 * \$1.00	515.050 711.400	711.400 711.400	100.000 100.000	18-039-025-11	KANABEC MN UNITED STATES	CONGRESSIONAL GRANT UNITED STATES OF AMERICA
3008.11	03/12/1861 * \$1.00	160.000 640.000	640.000 640.000	100.000 100.000	23-039-025-11	KANABEC MN UNITED STATES	CONGRESSIONAL GRANT UNITED STATES OF AMERICA

* Asterisk reflects original acquisition cost before deduction

**UNIVERSITY OF MINNESOTA
PLANNING, SPACE, & REAL ESTATE
CURRENT LAND HOLDINGS BY CAMPUS
PERMANENT UNIVERSITY FUND LANDS (PUF)**

Tract	Acquisition Date/ Cost	-----Surface / Mineral-----			Property ID Nbr	County/ State/ Country	How Acquired/ Previous Owner
		Current Net Acres	Gross Acres	Ownership%			
3008.12	03/12/1861	160.000	320.000	100.000	24-039-025-21	KANABEC MN UNITED STATES	CONGRESSIONAL GRANT UNITED STATES OF AMERICA
	* \$1.00	160.000	320.000	100.000			
3008.14	03/12/1861	80.000	640.000	100.000	26-039-025-11	KANABEC MN UNITED STATES	CONGRESSIONAL GRANT UNITED STATES OF AMERICA
	* \$1.00	240.000	640.000	100.000			
3018.01	08/29/1873	39.950	44.250	100.000	08-137-029-21	CASS MN UNITED STATES	CONGRESSIONAL GRANT UNITED STATES OF AMERICA
	* \$1.00	44.250	44.250	100.000			
3018.03	08/29/1873	38.750	255.750	100.000	28-139-030-11	CASS MN UNITED STATES	CONGRESSIONAL GRANT UNITED STATES OF AMERICA
	* \$1.00	255.750	255.750	100.000			
3018.05	08/29/1873	13.500	13.500	100.000	22-139-031-11	CASS MN UNITED STATES	CONGRESSIONAL GRANT UNITED STATES OF AMERICA
	\$1.00	13.500	13.500	100.000			
3018.06	08/29/1873	317.120	317.120	100.000	07-140-031-11	CASS MN UNITED STATES	CONGRESSIONAL GRANT UNITED STATES OF AMERICA
	\$1.00	317.120	317.120	100.000			
3018.07	08/29/1873	80.000	180.000	100.000	17-140-031-23	CASS MN UNITED STATES	CONGRESSIONAL GRANT UNITED STATES OF AMERICA
	* \$1.00	180.000	180.000	100.000			
3018.08	08/29/1873	187.500	303.800	100.000	08-140-031-12	CASS MN UNITED STATES	CONGRESSIONAL GRANT UNITED STATES OF AMERICA
	* \$1.00	303.800	303.800	100.000			
3018.09	08/29/1873	209.000	249.000	100.000	18-140-031-31	CASS MN UNITED STATES	CONGRESSIONAL GRANT UNITED STATES OF AMERICA
	* \$1.00	249.000	249.000	100.000			
3018.10	08/29/1873	380.920	380.920	100.000	05-140-031-21	CASS MN UNITED STATES	CONGRESSIONAL GRANT UNITED STATES OF AMERICA
	\$1.00	380.920	380.920	100.000			
3018.11	08/29/1873	152.810	470.000	100.000	15-140-031-21	CASS MN UNITED STATES	CONGRESSIONAL GRANT UNITED STATES OF AMERICA
	* \$1.00	470.000	470.000	100.000			
3018.12	08/29/1873	40.000	160.000	100.000	14-140-031-31	CASS MN UNITED STATES	CONGRESSIONAL GRANT UNITED STATES OF AMERICA
	* \$1.00	160.000	160.000	100.000			
3018.13	08/29/1873	471.500	511.750	100.000	23-140-031-21	CASS MN UNITED STATES	CONGRESSIONAL GRANT UNITED STATES OF AMERICA
	* \$1.00	511.750	511.750	100.000			
3018.14	08/29/1873	40.000	234.700	100.000	24-140-031-32	CASS MN UNITED STATES	CONGRESSIONAL GRANT UNITED STATES OF AMERICA
	* \$1.00	234.700	234.700	100.000			

* Asterisk reflects original acquisition cost before deduction

**UNIVERSITY OF MINNESOTA
PLANNING, SPACE, & REAL ESTATE
CURRENT LAND HOLDINGS BY CAMPUS
PERMANENT UNIVERSITY FUND LANDS (PUF)**

Tract	Acquisition Date/ Cost	-----Surface / Mineral-----			Property ID Nbr	County/ State/ Country	How Acquired/ Previous Owner
		Current Net Acres	Gross Acres	Ownership%			
3022.01	05/24/1882	120.000	160.000	100.000	02-054-022-41	ITASCA MN UNITED STATES	CONGRESSIONAL GRANT UNITED STATES OF AMERICA
	* \$1.00	160.000	160.000	100.000			
3022.03	05/24/1882	80.000	80.000	100.000	06-054-022-31	ITASCA MN UNITED STATES	CONGRESSIONAL GRANT UNITED STATES OF AMERICA
	\$1.00	80.000	80.000	100.000			
3022.04	05/24/1882	40.000	160.000	100.000	10-054-022-31	ITASCA MN UNITED STATES	CONGRESSIONAL GRANT UNITED STATES OF AMERICA
	* \$1.00	160.000	160.000	100.000			
3022.08	05/24/1882	69.840	78.300	100.000	20-055-022-12	ITASCA MN UNITED STATES	CONGRESSIONAL GRANT UNITED STATES OF AMERICA
	* \$1.00	78.300	78.300	100.000			
3022.09	05/24/1882	291.940	404.750	100.000	24-055-022-11	ITASCA MN UNITED STATES	CONGRESSIONAL GRANT UNITED STATES OF AMERICA
	* \$1.00	324.750	404.750	100.000			
3022.10	05/24/1882	80.000	80.000	100.000	34-055-022-22	ITASCA MN UNITED STATES	CONGRESSIONAL GRANT UNITED STATES OF AMERICA
	\$1.00	80.000	80.000	100.000			
3022.13	05/24/1882	156.170	191.400	100.000	02-054-023-13	ITASCA MN UNITED STATES	CONGRESSIONAL GRANT UNITED STATES OF AMERICA
	* \$1.00	191.400	191.400	100.000			
3022.14	05/24/1882	40.000	80.000	100.000	08-055-023-12	ITASCA MN UNITED STATES	CONGRESSIONAL GRANT UNITED STATES OF AMERICA
	* \$1.00	80.000	80.000	100.000			
3022.16	05/24/1882	160.000	160.000	100.000	01-056-023-24	ITASCA MN UNITED STATES	CONGRESSIONAL GRANT UNITED STATES OF AMERICA
	\$1.00	160.000	160.000	100.000			
3022.17	05/24/1882	49.420	49.420	100.000	02-056-023-12	ITASCA MN UNITED STATES	CONGRESSIONAL GRANT UNITED STATES OF AMERICA
	\$1.00	49.420	49.420	100.000			
3022.18	05/24/1882	43.500	43.500	100.000	34-056-023-11	ITASCA MN UNITED STATES	CONGRESSIONAL GRANT UNITED STATES OF AMERICA
	\$1.00	43.500	43.500	100.000			
3023.03	01/29/1885	560.000	560.000	100.000	14-059-014-11	ST. LOUIS MN UNITED STATES	CONGRESSIONAL GRANT UNITED STATES OF AMERICA
	\$1.00	560.000	560.000	100.000			
3023.04	01/29/1885	280.000	280.000	100.000	15-059-014-14	ST. LOUIS MN UNITED STATES	CONGRESSIONAL GRANT UNITED STATES OF AMERICA
	\$1.00	280.000	280.000	100.000			
3023.05	01/29/1885	480.000	480.000	100.000	23-059-014-11	ST. LOUIS MN UNITED STATES	CONGRESSIONAL GRANT UNITED STATES OF AMERICA
	\$1.00	480.000	480.000	100.000			

* Asterisk reflects original acquisition cost before deduction

**UNIVERSITY OF MINNESOTA
PLANNING, SPACE, & REAL ESTATE
CURRENT LAND HOLDINGS BY CAMPUS
PERMANENT UNIVERSITY FUND LANDS (PUF)**

Tract	Acquisition Date/ Cost	-----Surface / Mineral-----			Property ID Nbr	County/ State/ Country	How Acquired/ Previous Owner
		Current Net Acres	Gross Acres	Ownership%			
3023.06	01/29/1885	440.000	480.000	100.000	22-059-014-11	ST. LOUIS MN UNITED STATES	CONGRESSIONAL GRANT UNITED STATES OF AMERICA
	* \$1.00	480.000	480.000	100.000			
3023.07	01/29/1885	80.000	80.000	100.000	21-059-014-11	ST. LOUIS MN UNITED STATES	CONGRESSIONAL GRANT UNITED STATES OF AMERICA
	\$1.00	80.000	80.000	100.000			
3023.08	01/29/1885	40.000	40.000	100.000	20-059-014-44	ST. LOUIS MN UNITED STATES	CONGRESSIONAL GRANT UNITED STATES OF AMERICA
	\$1.00	40.000	40.000	100.000			
3023.11	01/29/1885	80.000	80.000	100.000	28-059-014-22	ST. LOUIS MN UNITED STATES	CONGRESSIONAL GRANT UNITED STATES OF AMERICA
	\$1.00	80.000	80.000	100.000			
3023.23	01/29/1885	40.000	40.000	100.000	15-055-022-31	ITASCA MN UNITED STATES	CONGRESSIONAL GRANT UNITED STATES OF AMERICA
	\$1.00	40.000	40.000	100.000			
3023.24	01/29/1885	200.000	200.000	100.000	22-055-022-13	ITASCA MN UNITED STATES	CONGRESSIONAL GRANT UNITED STATES OF AMERICA
	\$1.00	200.000	200.000	100.000			
3023.25	01/29/1885	33.580	41.650	100.000	24-055-022-44	ITASCA MN UNITED STATES	CONGRESSIONAL GRANT UNITED STATES OF AMERICA
	* \$1.00	41.650	41.650	100.000			
3023.28	01/29/1885	80.000	80.000	100.000	01-056-023-41	ITASCA MN UNITED STATES	CONGRESSIONAL GRANT UNITED STATES OF AMERICA
	\$1.00	80.000	80.000	100.000			
3023.30	01/29/1885	36.200	36.200	100.000	11-056-023-44	ITASCA MN UNITED STATES	CONGRESSIONAL GRANT UNITED STATES OF AMERICA
	\$1.00	36.200	36.200	100.000			
3023.32	01/29/1885	124.590	200.000	100.000	14-056-023-11	ITASCA MN UNITED STATES	CONGRESSIONAL GRANT UNITED STATES OF AMERICA
	* \$1.00	200.000	200.000	100.000			
3023.34	01/29/1885	314.300	314.300	100.000	07-055-021-13	ST. LOUIS MN UNITED STATES	CONGRESSIONAL GRANT UNITED STATES OF AMERICA
	\$1.00	314.300	314.300	100.000			
3023.35	01/29/1885	116.250	187.130	100.000	18-055-021-31	ST. LOUIS MN UNITED STATES	CONGRESSIONAL GRANT UNITED STATES OF AMERICA
	* \$1.00	187.130	187.130	100.000			
3023.36	01/29/1885	6.500	155.750	100.000	20-055-021-21	ST. LOUIS MN UNITED STATES	CONGRESSIONAL GRANT UNITED STATES OF AMERICA
	* \$1.00	155.750	155.750	100.000			
3023.37	01/29/1885	238.280	238.280	100.000	30-055-021-21	ST. LOUIS MN UNITED STATES	CONGRESSIONAL GRANT UNITED STATES OF AMERICA
	\$1.00	238.280	238.280	100.000			

* Asterisk reflects original acquisition cost before deduction

**UNIVERSITY OF MINNESOTA
PLANNING, SPACE, & REAL ESTATE
CURRENT LAND HOLDINGS BY CAMPUS
PERMANENT UNIVERSITY FUND LANDS (PUF)**

Tract	Acquisition Date/ Cost	-----Surface / Mineral-----			Property ID Nbr	County/ State/ Country	How Acquired/ Previous Owner	
		Current	Net Acres	Gross Acres				Ownership%
3023.38	01/29/1885		80.000	80.000	100.000	28-055-021-33	ST. LOUIS	CONGRESSIONAL GRANT
	\$1.00		80.000	80.000	100.000		MN UNITED STATES	UNITED STATES OF AMERICA
3023.39	01/29/1885		40.000	40.000	100.000	32-055-021-21	ST. LOUIS	CONGRESSIONAL GRANT
	\$1.00		40.000	40.000	100.000		MN UNITED STATES	UNITED STATES OF AMERICA
3023.40	01/29/1885		143.400	143.400	100.000	18-055-021-41	ST. LOUIS	CONGRESSIONAL GRANT
	\$1.00		143.400	143.400	100.000		MN UNITED STATES	UNITED STATES OF AMERICA
3023.41	01/29/1885		148.000	148.000	100.000	01-064-001-23	COOK	CONGRESSIONAL GRANT
	\$1.00		148.000	148.000	100.000		MN UNITED STATES	UNITED STATES OF AMERICA
3023.42	01/29/1885		594.000	594.000	100.000	02-064-001-11	COOK	CONGRESSIONAL GRANT
	\$1.00		594.000	594.000	100.000		MN UNITED STATES	UNITED STATES OF AMERICA
3023.43	01/29/1885		378.450	378.450	100.000	03-064-001-11	COOK	CONGRESSIONAL GRANT
	\$1.00		378.450	378.450	100.000		MN UNITED STATES	UNITED STATES OF AMERICA
3023.44	01/29/1885		223.350	223.350	100.000	04-064-001-11	COOK	CONGRESSIONAL GRANT
	\$1.00		223.350	223.350	100.000		MN UNITED STATES	UNITED STATES OF AMERICA
3023.45	01/29/1885		31.250	31.250	100.000	05-064-001-11	COOK	CONGRESSIONAL GRANT
	\$1.00		31.250	31.250	100.000		MN UNITED STATES	UNITED STATES OF AMERICA
3023.46	01/29/1885		40.000	40.000	100.000	21-065-002-44	COOK	CONGRESSIONAL GRANT
	\$1.00		40.000	40.000	100.000		MN UNITED STATES	UNITED STATES OF AMERICA
3023.47	01/29/1885		40.000	40.000	100.000	22-065-002-33	COOK	CONGRESSIONAL GRANT
	\$1.00		40.000	40.000	100.000		MN UNITED STATES	UNITED STATES OF AMERICA
3023.48	01/29/1885		221.650	221.650	100.000	28-065-002-43	COOK	CONGRESSIONAL GRANT
	\$1.00		221.650	221.650	100.000		MN UNITED STATES	UNITED STATES OF AMERICA
3023.56	01/29/1885		50.000	80.000	100.000	17-057-022-13	ITASCA	CONGRESSIONAL GRANT
	* \$1.00		80.000	80.000	100.000		MN UNITED STATES	UNITED STATES OF AMERICA
3023.57	01/29/1885		40.000	40.000	100.000	22-057-022-34	ITASCA	CONGRESSIONAL GRANT
	\$1.00		40.000	40.000	100.000		MN UNITED STATES	UNITED STATES OF AMERICA
3023.58	01/29/1885		360.000	360.000	100.000	23-057-022-12	ITASCA	CONGRESSIONAL GRANT
	\$1.00		360.000	360.000	100.000		MN UNITED STATES	UNITED STATES OF AMERICA

* Asterisk reflects original acquisition cost before deduction

**UNIVERSITY OF MINNESOTA
PLANNING, SPACE, & REAL ESTATE
CURRENT LAND HOLDINGS BY CAMPUS
PERMANENT UNIVERSITY FUND LANDS (PUF)**

Tract	Acquisition Date/ Cost	-----Surface / Mineral-----			Property ID Nbr	County/ State/ Country	How Acquired/ Previous Owner
		Current	Net Acres	Gross Acres			
3023.59	01/29/1885 \$1.00	160.000 160.000	160.000 160.000	100.000 100.000	24-057-022-33	ITASCA MN UNITED STATES	CONGRESSIONAL GRANT UNITED STATES OF AMERICA
3023.60	01/29/1885 \$1.00	80.000 80.000	80.000 80.000	100.000 100.000	26-057-022-43	ITASCA MN UNITED STATES	CONGRESSIONAL GRANT UNITED STATES OF AMERICA
3023.61	01/29/1885 * \$1.00	40.000 80.000	80.000 80.000	100.000 100.000	35-057-022-11	ITASCA MN UNITED STATES	CONGRESSIONAL GRANT UNITED STATES OF AMERICA
3023.62	01/29/1885 \$1.00	40.000 40.000	40.000 40.000	100.000 100.000	05-057-023-41	ITASCA MN UNITED STATES	CONGRESSIONAL GRANT UNITED STATES OF AMERICA
3023.63	01/29/1885 \$1.00	40.000 40.000	40.000 40.000	100.000 100.000	09-057-023-41	ITASCA MN UNITED STATES	CONGRESSIONAL GRANT UNITED STATES OF AMERICA
3023.69	01/29/1885 * \$1.00	2.000 120.000	120.000 120.000	100.000 100.000	25-057-023-31	ITASCA MN UNITED STATES	CONGRESSIONAL GRANT UNITED STATES OF AMERICA
3023.72	01/29/1885 \$1.00	40.000 40.000	40.000 40.000	100.000 100.000	10-055-022-44	ITASCA MN UNITED STATES	CONGRESSIONAL GRANT UNITED STATES OF AMERICA
3023.73	01/29/1885 \$1.00	80.000 80.000	80.000 80.000	100.000 100.000	15-055-022-13	ITASCA MN UNITED STATES	CONGRESSIONAL GRANT UNITED STATES OF AMERICA
3023.74	01/29/1885 \$1.00	40.000 40.000	40.000 40.000	100.000 100.000	28-055-022-12	ITASCA MN UNITED STATES	CONGRESSIONAL GRANT UNITED STATES OF AMERICA
3023.75	01/29/1885 \$1.00	202.600 202.600	202.600 202.600	100.000 100.000	02-054-022-13	ITASCA MN UNITED STATES	CONGRESSIONAL GRANT UNITED STATES OF AMERICA
3023.76	01/29/1885 \$1.00	80.000 80.000	80.000 80.000	100.000 100.000	12-054-022-12	ITASCA MN UNITED STATES	CONGRESSIONAL GRANT UNITED STATES OF AMERICA
3023.77	01/29/1885 \$1.00	40.000 40.000	40.000 40.000	100.000 100.000	02-056-023-33	ITASCA MN UNITED STATES	CONGRESSIONAL GRANT UNITED STATES OF AMERICA
3023.82	01/29/1885 * \$1.00	80.000 240.000	240.000 240.000	100.000 100.000	08-056-023-41	ITASCA MN UNITED STATES	CONGRESSIONAL GRANT UNITED STATES OF AMERICA
3023.83	01/29/1885 * \$1.00	160.000 240.000	240.000 240.000	100.000 100.000	09-056-023-11	ITASCA MN UNITED STATES	CONGRESSIONAL GRANT UNITED STATES OF AMERICA

* Asterisk reflects original acquisition cost before deduction

**UNIVERSITY OF MINNESOTA
PLANNING, SPACE, & REAL ESTATE
CURRENT LAND HOLDINGS BY CAMPUS
PERMANENT UNIVERSITY FUND LANDS (PUF)**

Tract	Acquisition Date/ Cost	-----Surface / Mineral-----			Property ID Nbr	County/ State/ Country	How Acquired/ Previous Owner
		Current Net Acres	Gross Acres	Ownership%			
3023.84	01/29/1885	280.000	360.000	100.000	10-056-023-11	ITASCA MN UNITED STATES	CONGRESSIONAL GRANT UNITED STATES OF AMERICA
	* \$1.00	360.000	360.000	100.000			
3023.85	01/29/1885	40.000	40.000	100.000	11-056-023-22	ITASCA MN UNITED STATES	CONGRESSIONAL GRANT UNITED STATES OF AMERICA
	\$1.00	40.000	40.000	100.000			
3023.86	01/29/1885	52.950	52.950	100.000	15-056-023-11	ITASCA MN UNITED STATES	CONGRESSIONAL GRANT UNITED STATES OF AMERICA
	\$1.00	52.950	52.950	100.000			
3023.87	01/29/1885	80.000	160.000	100.000	22-056-023-11	ITASCA MN UNITED STATES	CONGRESSIONAL GRANT UNITED STATES OF AMERICA
	* \$1.00	160.000	160.000	100.000			
3024.01	03/12/1885	240.000	240.000	100.000	03-061-014-14	ST. LOUIS MN UNITED STATES	CONGRESSIONAL GRANT UNITED STATES OF AMERICA
	\$1.00	240.000	240.000	100.000			
3024.02	03/12/1885	279.750	279.750	100.000	04-061-014-23	ST. LOUIS MN UNITED STATES	CONGRESSIONAL GRANT UNITED STATES OF AMERICA
	\$1.00	279.750	279.750	100.000			
3024.03	03/12/1885	120.000	120.000	100.000	08-061-014-11	ST. LOUIS MN UNITED STATES	CONGRESSIONAL GRANT UNITED STATES OF AMERICA
	\$1.00	120.000	120.000	100.000			
3024.04	03/12/1885	480.000	480.000	100.000	09-061-014-13	ST. LOUIS MN UNITED STATES	CONGRESSIONAL GRANT UNITED STATES OF AMERICA
	\$1.00	480.000	480.000	100.000			
3024.05	03/12/1885	200.000	200.000	100.000	10-061-014-23	ST. LOUIS MN UNITED STATES	CONGRESSIONAL GRANT UNITED STATES OF AMERICA
	\$1.00	200.000	200.000	100.000			
3024.06	03/12/1885	334.000	334.000	100.000	12-061-014-11	ST. LOUIS MN UNITED STATES	CONGRESSIONAL GRANT UNITED STATES OF AMERICA
	\$1.00	334.000	334.000	100.000			
3024.07	03/12/1885	280.000	280.000	100.000	13-061-014-23	ST. LOUIS MN UNITED STATES	CONGRESSIONAL GRANT UNITED STATES OF AMERICA
	\$1.00	280.000	280.000	100.000			
3024.08	03/12/1885	80.000	80.000	100.000	20-061-014-34	ST. LOUIS MN UNITED STATES	CONGRESSIONAL GRANT UNITED STATES OF AMERICA
	\$1.00	80.000	80.000	100.000			
3024.09	03/12/1885	320.000	320.000	100.000	21-061-014-11	ST. LOUIS MN UNITED STATES	CONGRESSIONAL GRANT UNITED STATES OF AMERICA
	\$1.00	320.000	320.000	100.000			
3024.10	03/12/1885	240.000	240.000	100.000	22-061-014-11	ST. LOUIS MN UNITED STATES	CONGRESSIONAL GRANT UNITED STATES OF AMERICA
	\$1.00	240.000	240.000	100.000			

* Asterisk reflects original acquisition cost before deduction

**UNIVERSITY OF MINNESOTA
PLANNING, SPACE, & REAL ESTATE
CURRENT LAND HOLDINGS BY CAMPUS
PERMANENT UNIVERSITY FUND LANDS (PUF)**

Tract	Acquisition Date/ Cost	-----Surface / Mineral-----			Property ID Nbr	County/ State/ Country	How Acquired/ Previous Owner	
		Current	Net Acres	Gross Acres				Ownership%
3024.11	03/12/1885		440.000	440.000	100.000	23-061-014-11	ST. LOUIS	CONGRESSIONAL GRANT
	\$1.00		440.000	440.000	100.000		MN UNITED STATES	UNITED STATES OF AMERICA
3024.12	03/12/1885		80.000	80.000	100.000	24-061-014-21	ST. LOUIS	CONGRESSIONAL GRANT
	\$1.00		80.000	80.000	100.000		MN UNITED STATES	UNITED STATES OF AMERICA
3024.13	03/12/1885		200.000	200.000	100.000	26-061-014-11	ST. LOUIS	CONGRESSIONAL GRANT
	\$1.00		200.000	200.000	100.000		MN UNITED STATES	UNITED STATES OF AMERICA
3024.14	03/12/1885		520.000	520.000	100.000	27-061-014-11	ST. LOUIS	CONGRESSIONAL GRANT
	\$1.00		520.000	520.000	100.000		MN UNITED STATES	UNITED STATES OF AMERICA
3024.15	03/12/1885		120.000	120.000	100.000	29-061-014-12	ST. LOUIS	CONGRESSIONAL GRANT
	\$1.00		120.000	120.000	100.000		MN UNITED STATES	UNITED STATES OF AMERICA
3024.16	03/12/1885		40.000	40.000	100.000	34-061-014-22	ST. LOUIS	CONGRESSIONAL GRANT
	\$1.00		40.000	40.000	100.000		MN UNITED STATES	UNITED STATES OF AMERICA
3024.17	03/12/1885		280.000	280.000	100.000	14-061-014-13	ST. LOUIS	CONGRESSIONAL GRANT
	\$1.00		280.000	280.000	100.000		MN UNITED STATES	UNITED STATES OF AMERICA
3024.18	03/12/1885		40.000	40.000	100.000	15-061-014-44	ST. LOUIS	CONGRESSIONAL GRANT
	\$1.00		40.000	40.000	100.000		MN UNITED STATES	UNITED STATES OF AMERICA
3024.19	03/12/1885		80.000	80.000	100.000	28-061-014-41	ST. LOUIS	CONGRESSIONAL GRANT
	\$1.00		80.000	80.000	100.000		MN UNITED STATES	UNITED STATES OF AMERICA
3026.01	06/29/1894		371.410	376.750	100.000	23-063-016-13	ST. LOUIS	CONGRESSIONAL GRANT
	* \$1.00		376.750	376.750	100.000		MN UNITED STATES	UNITED STATES OF AMERICA
3026.02	06/29/1894		18.750	18.750	100.000	26-063-016-11	ST. LOUIS	CONGRESSIONAL GRANT
	\$1.00		18.750	18.750	100.000		MN UNITED STATES	UNITED STATES OF AMERICA
3027.01	06/23/1896		120.000	160.000	100.000	09-056-023-21	ITASCA	CONGRESSIONAL GRANT
	* \$1.00		160.000	160.000	100.000		MN UNITED STATES	UNITED STATES OF AMERICA
3030.01	09/25/1915		120.000	120.000	100.000	04-064-001-31	COOK	CONGRESSIONAL GRANT
	\$1.00		120.000	120.000	100.000		MN UNITED STATES	UNITED STATES OF AMERICA
3030.02	09/25/1915		41.320	41.320	100.000	02-064-002-11	COOK	CONGRESSIONAL GRANT
	\$1.00		41.320	41.320	100.000		MN UNITED STATES	UNITED STATES OF AMERICA

* Asterisk reflects original acquisition cost before deduction

**UNIVERSITY OF MINNESOTA
PLANNING, SPACE, & REAL ESTATE
CURRENT LAND HOLDINGS BY CAMPUS
PERMANENT UNIVERSITY FUND LANDS (PUF)**

Tract	Acquisition Date/ Cost	-----Surface / Mineral-----			Property ID Nbr	County/ State/ Country	How Acquired/ Previous Owner
		Current	Net Acres	Gross Acres			
3030.03	09/25/1915 \$1.00	40.000 40.000	40.000 40.000	100.000 100.000	10-064-002-31	COOK MN UNITED STATES	CONGRESSIONAL GRANT UNITED STATES OF AMERICA
3030.04	09/25/1915 \$1.00	36.250 36.250	36.250 36.250	100.000 100.000	11-064-002-33	COOK MN UNITED STATES	CONGRESSIONAL GRANT UNITED STATES OF AMERICA
3030.05	09/25/1915 \$1.00	95.000 95.000	95.000 95.000	100.000 100.000	14-064-002-11	COOK MN UNITED STATES	CONGRESSIONAL GRANT UNITED STATES OF AMERICA
3030.06	09/25/1915 \$1.00	33.750 33.750	33.750 33.750	100.000 100.000	24-064-004-31	COOK MN UNITED STATES	CONGRESSIONAL GRANT UNITED STATES OF AMERICA
3030.07	09/25/1915 \$1.00	39.750 39.750	39.750 39.750	100.000 100.000	26-064-004-44	COOK MN UNITED STATES	CONGRESSIONAL GRANT UNITED STATES OF AMERICA
3030.08	09/25/1915 \$1.00	21.500 21.500	21.500 21.500	100.000 100.000	05-064-005-33	COOK MN UNITED STATES	CONGRESSIONAL GRANT UNITED STATES OF AMERICA
3030.09	09/25/1915 \$1.00	47.000 47.000	47.000 47.000	100.000 100.000	08-064-005-12	COOK MN UNITED STATES	CONGRESSIONAL GRANT UNITED STATES OF AMERICA
3031.01	08/18/1965 \$1.00	70.850 70.850	70.850 70.850	100.000 100.000	01-055-012-13	ST. LOUIS MN UNITED STATES	LAND EXCHANGE THE HANNA MINNING COMPANY
3031.02	08/18/1965 \$1.00	40.000 0.000	40.000 0.000	100.000 0.000	09-055-012-43	ST. LOUIS MN UNITED STATES	LAND EXCHANGE THE HANNA MINNING COMPANY
3031.03	08/18/1965 \$1.00	40.000 0.000	40.000 0.000	100.000 0.000	21-055-012-11	ST. LOUIS MN UNITED STATES	LAND EXCHANGE THE HANNA MINNING COMPANY
3031.04	08/18/1965 \$1.00	20.280 0.000	20.280 0.000	100.000 0.000	03-053-014-22	ST. LOUIS MN UNITED STATES	LAND EXCHANGE THE HANNA MINNING COMPANY
3031.05	08/18/1965 \$1.00	120.000 0.000	120.000 0.000	100.000 0.000	09-053-014-21	ST. LOUIS MN UNITED STATES	LAND EXCHANGE THE HANNA MINNING COMPANY
3031.06	08/18/1965 \$1.00	40.000 0.000	40.000 0.000	100.000 0.000	19-054-014-34	ST. LOUIS MN UNITED STATES	LAND EXCHANGE THE HANNA MINNING COMPANY
3031.07	08/18/1965 \$1.00	440.000 0.000	440.000 0.000	100.000 0.000	35-054-014-21	ST. LOUIS MN UNITED STATES	LAND EXCHANGE THE HANNA MINNING COMPANY

**UNIVERSITY OF MINNESOTA
PLANNING, SPACE, & REAL ESTATE
CURRENT LAND HOLDINGS BY CAMPUS
PERMANENT UNIVERSITY FUND LANDS (PUF)**

Tract	Acquisition Date/ Cost	-----Surface / Mineral-----			Property ID Nbr	County/ State/ Country	How Acquired/ Previous Owner
		Current Net Acres	Gross Acres	Ownership%			
3031.08	08/18/1965 \$1.00	80.000 0.000	80.000 0.000	100.000 0.000	20-059-022-41	ITASCA MN UNITED STATES	LAND EXCHANGE THE HANNA MINING COMPANY
3031.09	08/18/1965 \$1.00	120.000 0.000	120.000 0.000	100.000 0.000	28-059-022-22	ITASCA MN UNITED STATES	LAND EXCHANGE THE HANNA MINING COMPANY
3031.10	08/18/1965 \$1.00	120.000 0.000	120.000 0.000	100.000 0.000	29-059-022-12	ITASCA MN UNITED STATES	LAND EXCHANGE THE HANNA MINING COMPANY
3032.02	06/06/1967 \$1.00	40.000 0.000	40.000 0.000	100.000 0.000	29-045-022-32	AITKIN MN UNITED STATES	LAND EXCHANGE THE HANNA MINING COMPANY
3032.03	06/06/1967 \$1.00	37.220 0.000	37.220 0.000	100.000 0.000	33-045-022-42	AITKIN MN UNITED STATES	LAND EXCHANGE THE HANNA MINING COMPANY
3032.04	06/06/1967 \$1.00	40.000 0.000	40.000 0.000	100.000 0.000	21-045-023-34	AITKIN MN UNITED STATES	LAND EXCHANGE THE HANNA MINING COMPANY
3032.05	06/06/1967 \$1.00	40.000 0.000	40.000 0.000	100.000 0.000	01-051-023-42	AITKIN MN UNITED STATES	LAND EXCHANGE THE HANNA MINING COMPANY
3032.06	06/06/1967 \$1.00	40.000 0.000	40.000 0.000	100.000 0.000	09-051-023-22	AITKIN MN UNITED STATES	LAND EXCHANGE THE HANNA MINING COMPANY
3032.07	06/06/1967 \$1.00	40.000 0.000	40.000 0.000	100.000 0.000	27-052-023-44	AITKIN MN UNITED STATES	LAND EXCHANGE THE HANNA MINING COMPANY
3032.08	06/06/1967 \$1.00	53.220 0.000	53.220 0.000	100.000 0.000	31-052-024-23	AITKIN MN UNITED STATES	LAND EXCHANGE THE HANNA MINING COMPANY
3033.01	09/11/1967 \$1.00	49.000 0.000	49.000 0.000	100.000 0.000	33-054-024-12	ITASCA MN UNITED STATES	LAND EXCHANGE HEADWATERS AREA COUNCIL, INC.
3033.02	09/11/1967 \$1.00	120.000 0.000	120.000 0.000	100.000 0.000	25-059-025-24	ITASCA MN UNITED STATES	LAND EXCHANGE HEADWATERS AREA COUNCIL, INC.
3033.03	09/11/1967 \$1.00	57.000 0.000	57.000 0.000	100.000 0.000	28-059-025-43	ITASCA MN UNITED STATES	LAND EXCHANGE HEADWATERS AREA COUNCIL, INC.
3033.04	09/11/1967 \$1.00	108.650 0.000	108.650 0.000	100.000 0.000	33-059-025-13	ITASCA MN UNITED STATES	LAND EXCHANGE HEADWATERS AREA COUNCIL, INC.

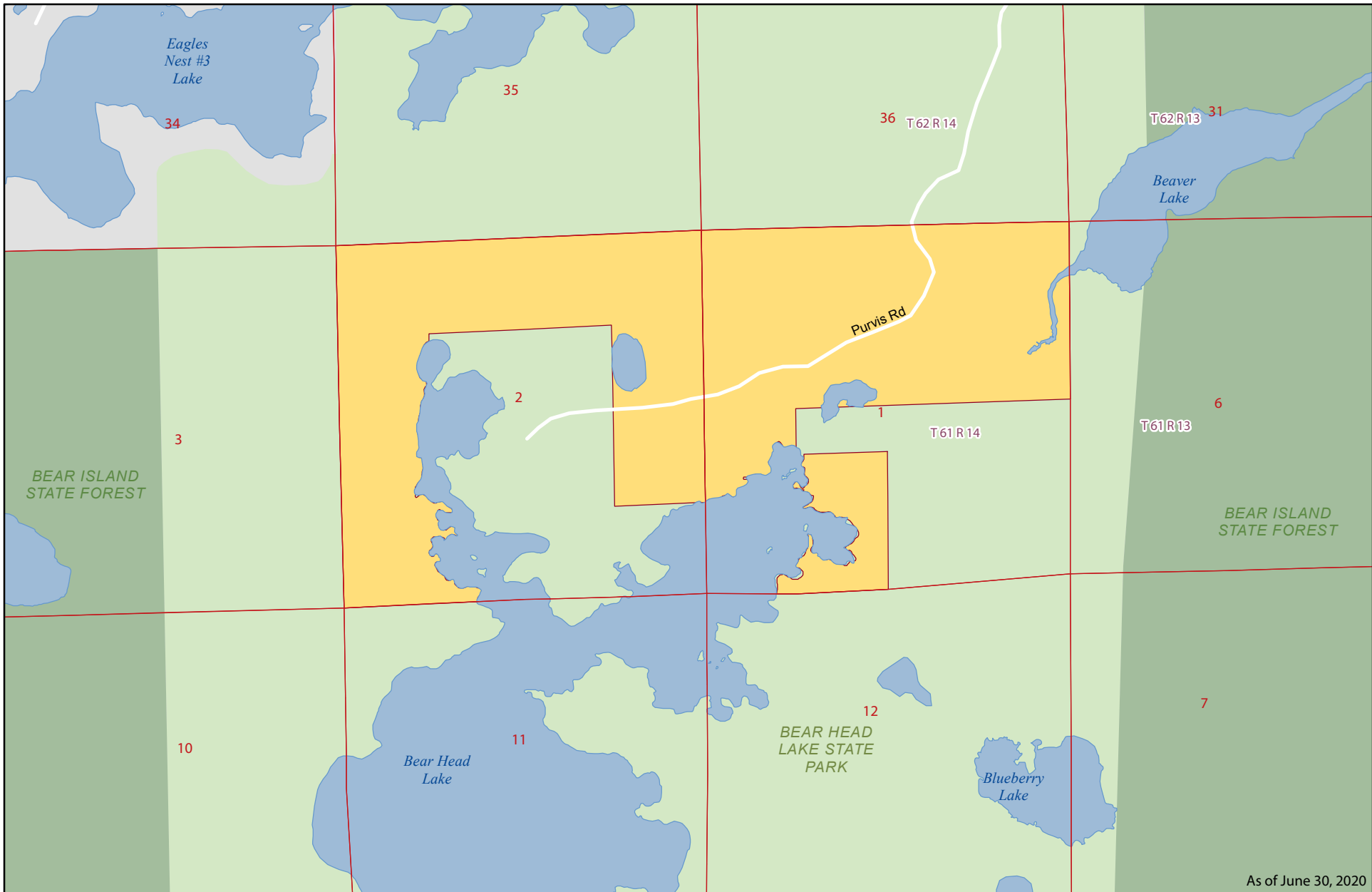
**UNIVERSITY OF MINNESOTA
PLANNING, SPACE, & REAL ESTATE
CURRENT LAND HOLDINGS BY CAMPUS
PERMANENT UNIVERSITY FUND LANDS (PUF)**

Tract	Acquisition Date/ Cost	-----Surface / Mineral-----			Property ID Nbr	County/ State/ Country	How Acquired/ Previous Owner
		Current Net Acres	Gross Acres	Ownership%			
3034.01	09/17/1971 \$1.00	119.960 0.000	119.960 0.000	100.000 0.000	05-058-019-22	ST. LOUIS MN UNITED STATES	LAND EXCHANGE HEADWATERS AREA COUNCIL, INC.
3034.02	09/17/1971 \$1.00	80.000 0.000	80.000 0.000	100.000 0.000	08-058-019-21	ST. LOUIS MN UNITED STATES	LAND EXCHANGE HEADWATERS AREA COUNCIL, INC.
3034.03	09/17/1971 \$1.00	40.000 0.000	40.000 0.000	100.000 0.000	32-059-019-43	ST. LOUIS MN UNITED STATES	LAND EXCHANGE HEADWATERS AREA COUNCIL, INC.
3034.04	09/17/1971 \$1.00	80.000 0.000	80.000 0.000	100.000 0.000	12-058-020-31	ST. LOUIS MN UNITED STATES	LAND EXCHANGE HEADWATERS AREA COUNCIL, INC.
3034.05	09/17/1971 \$1.00	80.000 0.000	80.000 0.000	100.000 0.000	13-058-020-12	ST. LOUIS MN UNITED STATES	LAND EXCHANGE HEADWATERS AREA COUNCIL, INC.
3034.06	09/17/1971 \$1.00	40.000 0.000	40.000 0.000	100.000 0.000	15-058-020-24	ST. LOUIS MN UNITED STATES	LAND EXCHANGE HEADWATERS AREA COUNCIL, INC.
3034.08	09/17/1971 \$1.00	73.470 0.000	73.470 0.000	100.000 0.000	04-064-021-11	ST. LOUIS MN UNITED STATES	LAND EXCHANGE HEADWATERS AREA COUNCIL, INC.
3034.09	09/17/1971 \$1.00	240.000 0.000	240.000 0.000	100.000 0.000	10-064-021-12	ST. LOUIS MN UNITED STATES	LAND EXCHANGE HEADWATERS AREA COUNCIL, INC.
3034.10	09/17/1971 \$1.00	40.000 0.000	40.000 0.000	100.000 0.000	12-064-021-42	ST. LOUIS MN UNITED STATES	LAND EXCHANGE HEADWATERS AREA COUNCIL, INC.
3034.11	09/17/1971 \$1.00	40.000 0.000	40.000 0.000	100.000 0.000	18-057-022-41	ITASCA MN UNITED STATES	LAND EXCHANGE HEADWATERS AREA COUNCIL, INC.
3035.01	08/05/1974 \$1.00	242.030 0.000	242.030 0.000	100.000 0.000	02-062-004-11	COOK MN UNITED STATES	LAND EXCHANGE THE HANNA MINING COMPANY
3035.02	08/05/1974 \$1.00	40.000 0.000	40.000 0.000	100.000 0.000	12-062-004-22	COOK MN UNITED STATES	LAND EXCHANGE THE HANNA MINING COMPANY
3035.03	08/05/1974 \$1.00	80.000 0.000	80.000 0.000	100.000 0.000	18-062-004-21	COOK MN UNITED STATES	LAND EXCHANGE THE HANNA MINING COMPANY
3035.04	08/05/1974 \$1.00	160.000 0.000	160.000 0.000	100.000 0.000	24-063-004-12	COOK MN UNITED STATES	LAND EXCHANGE THE HANNA MINING COMPANY

**UNIVERSITY OF MINNESOTA
PLANNING, SPACE, & REAL ESTATE
CURRENT LAND HOLDINGS BY CAMPUS
PERMANENT UNIVERSITY FUND LANDS (PUF)**

Tract	Acquisition Date/ Cost	-----Surface / Mineral-----			Property ID Nbr	County/ State/ Country	How Acquired/ Previous Owner
		Current	Net Acres	Gross Acres			
3035.05	08/05/1974 \$1.00	81.930 0.000	81.930 0.000	100.000 0.000	18-057-007-31	LAKE MN UNITED STATES	LAND EXCHANGE THE HANNA MINING COMPANY
3035.06	08/05/1974 \$1.00	169.930 0.000	169.930 0.000	100.000 0.000	30-058-007-22	LAKE MN UNITED STATES	LAND EXCHANGE THE HANNA MINING COMPANY
3035.07	08/05/1974 \$1.00	163.470 0.000	163.470 0.000	100.000 0.000	07-057-008-22	LAKE MN UNITED STATES	LAND EXCHANGE THE HANNA MINING COMPANY
3035.08	08/05/1974 \$1.00	40.000 0.000	40.000 0.000	100.000 0.000	11-058-020-41	ST. LOUIS MN UNITED STATES	LAND EXCHANGE THE HANNA MINING COMPANY
3035.09	08/05/1974 \$1.00	40.000 0.000	40.000 0.000	100.000 0.000	14-058-020-21	ST. LOUIS MN UNITED STATES	LAND EXCHANGE THE HANNA MINING COMPANY
3035.10	08/05/1974 \$1.00	80.000 0.000	80.000 0.000	100.000 0.000	15-058-020-12	ST. LOUIS MN UNITED STATES	LAND EXCHANGE THE HANNA MINING COMPANY
3035.11	08/05/1974 \$1.00	77.680 0.000	77.680 0.000	100.000 0.000	30-061-023-22	ITASCA MN UNITED STATES	LAND EXCHANGE THE HANNA MINING COMPANY
3035.12	08/05/1974 \$1.00	19.800 0.000	19.800 0.000	100.000 0.000	33-149-025-31	ITASCA MN UNITED STATES	LAND EXCHANGE THE HANNA MINING COMPANY
3035.13	08/05/1974 \$1.00	40.000 0.000	40.000 0.000	100.000 0.000	23-142-033-32	HUBBARD MN UNITED STATES	LAND EXCHANGE THE HANNA MINING COMPANY
3036.01	10/07/1980 \$1.00	80.000 0.000	80.000 0.000	100.000 0.000	17-055-021-33	ST. LOUIS MN UNITED STATES	LAND EXCHANGE HEADWATERS AREA COUNCIL, INC.
3037.01	06/15/1984 \$1.00	40.000 0.000	40.000 0.000	100.000 0.000	12-057-022-12	ITASCA MN UNITED STATES	LAND EXCHANGE HIBBING LAND CORPORATION

NET TOTALS FOR CAMPUS: 25,840.390 29,915.940



As of June 30, 2020

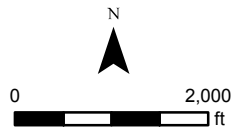
Real Estate Inventory



University of Minnesota

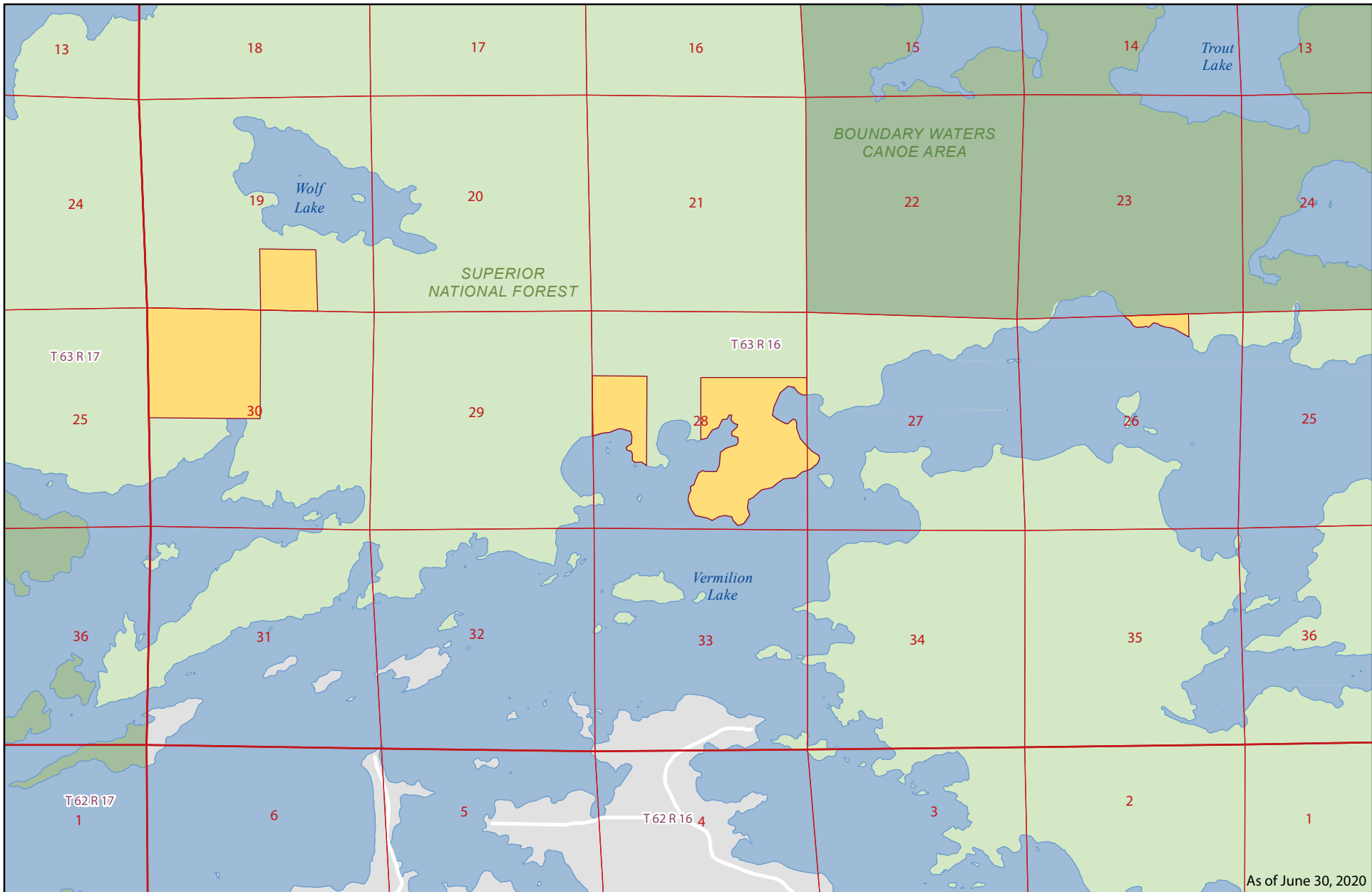
Salt Spring Lands St. Louis County

- Salt Spring Lands
- State Forest
- State Park



This map is intended to be used for planning purposes only and should not be relied upon where a survey is required.

Base Data: Real Estate Office
MNDNR, MNDOT



Real Estate Inventory



University of Minnesota

Salt Spring Lands St. Louis County

- Salt Spring Lands
- State Forest
- National Forest



This map is intended to be used for planning purposes only and should not be relied upon where a survey is required.

Base Data: Real Estate Office
MNDNR, MNDOT

As of June 30, 2020

Real Estate Inventory

UNIVERSITY OF MINNESOTA

June 30, 2020

Property

Area

Salt Spring Lands

1187.289 acres

Bear Head Lake State Park
Lake Vermillion Properties

748.980 acres

438.309 acres

Description

Parts of Sections 19, 20, 28 and 30, Township 63 North, Range 16 West; and Parts of Sections 1 and 2, Township 61 North, Range 14 West; St. Louis County

Use

None.

Rights/Restrictions

Title held by the State of Minnesota. These lands were transferred to the control of the Board of Regents by Minnesota Statute §92.05. Any income derived from these properties is dedicated to the University Salt Land Fund used to support American Indian Education at the University of Minnesota Duluth, University of Minnesota Morris, and University of Minnesota Crookston campuses.

Administrator

Assistant Vice President - Planning, Space, & Real Estate
451 Donhowe Building
319 15th Avenue SE
Minneapolis, MN 55455

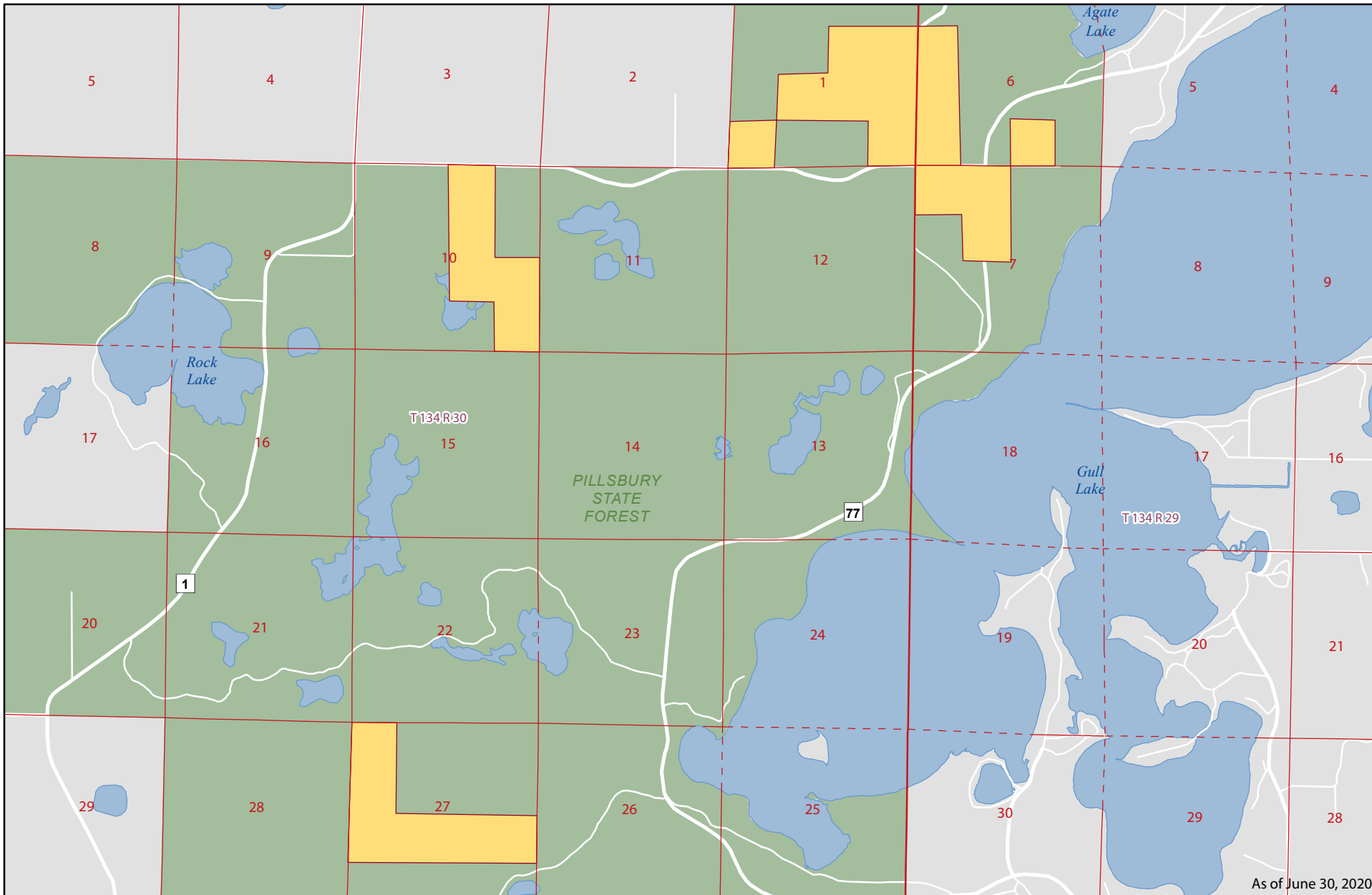
Comments

**UNIVERSITY OF MINNESOTA
PLANNING, SPACE, & REAL ESTATE
CURRENT LAND HOLDINGS BY CAMPUS
SALT SPRINGS LANDS (SSL)**

Tract	Acquisition Date/ Cost	-----Surface / Mineral-----			Property ID Nbr	County/ State/ Country	How Acquired/ Previous Owner
		Current Net Acres	Gross Acres	Ownership%			
2507.14	08/08/1898 \$1.00	13.500 13.500	13.500 13.500	100.000 100.000	26-063-016-12	ST. LOUIS MN UNITED STATES	CONGRESSIONAL GRANT UNITED STATES OF AMERICA
2507.16	08/08/1898 * \$1.00	209.279 231.750	231.750 231.750	100.000 100.000	28-063-016-13	ST. LOUIS MN UNITED STATES	CONGRESSIONAL GRANT UNITED STATES OF AMERICA
2507.17	08/08/1898 \$1.00	175.530 175.530	175.530 175.530	100.000 100.000	30-063-016-21	ST. LOUIS MN UNITED STATES	CONGRESSIONAL GRANT UNITED STATES OF AMERICA
2507.20	08/08/1898 * \$1.00	397.750 417.750	417.750 417.750	100.000 100.000	01-061-014-11	ST. LOUIS MN UNITED STATES	CONGRESSIONAL GRANT UNITED STATES OF AMERICA
2507.21	08/08/1898 * \$1.00	351.230 552.730	552.730 552.730	100.000 100.000	02-061-014-11	ST. LOUIS MN UNITED STATES	CONGRESSIONAL GRANT UNITED STATES OF AMERICA
2509.08	10/20/1916 \$1.00	40.000 40.000	40.000 40.000	100.000 100.000	19-063-016-43	ST. LOUIS MN UNITED STATES	CONGRESSIONAL GRANT UNITED STATES OF AMERICA

NET TOTALS FOR CAMPUS: 1,187.289 1,431.260

* Asterisk reflects original acquisition cost before deduction



As of June 30, 2020

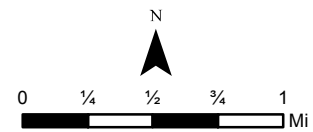
Real Estate Inventory



University of Minnesota

Pillsbury State Forest Lands Cass County

- Pillsbury State Forest Lands
- State Forest



This map is intended to be used for planning purposes only and should not be relied upon where a survey is required.

Base Data: Real Estate Office
MNDNR, MNDOT

Real Estate Inventory

UNIVERSITY OF MINNESOTA

June 30, 2020

Property

Area

Pillsbury State Forest Lands

990.550 acres

East Gull Lake
Knish, MN 56468

Description

Parts of Section 6 and 7, Township 134 North, Range 29 West and Parts of Section 1, 10 and 27,
Township 134 North, Range 30 West,
Cass County

Use

State forest.

Rights/Restrictions

Lands are owned by the State of Minnesota.
The University receives two-thirds of any income derived from these properties.

Administrator

Commissioner
Minnesota Department of Natural Resources
500 Lafayette Road
St. Paul, MN 55146

Assistant Vice President –
Planning, Space, & Real Estate
451 Donhowe Building
319 15th Avenue SE
Minneapolis, MN 55455

Comments

Lands were a gift from F. Pillsbury.

**UNIVERSITY OF MINNESOTA
PLANNING, SPACE, & REAL ESTATE
CURRENT LAND HOLDINGS BY CAMPUS
PILLSBURY STATE FOREST (PSF)**

Tract	Acquisition Date/ Cost	-----Surface / Mineral-----			Property ID Nbr	County/ State/ Country	How Acquired/ Previous Owner
		Current Net Acres	Gross Acres	Ownership%			
3029.01	05/17/1902	150.550	150.550	100.000	06-134-029-23	CASS MN UNITED STATES	GIFT MAHALA F. PILLSBURY
	\$1.00	150.550	150.550	100.000			
3029.02	05/17/1902	120.000	120.000	100.000	07-134-029-21	CASS MN UNITED STATES	GIFT MAHALA F. PILLSBURY
	\$1.00	120.000	120.000	100.000			
3029.03	05/17/1902	280.000	280.000	100.000	01-134-030-13	CASS MN UNITED STATES	GIFT MAHALA F. PILLSBURY
	\$1.00	280.000	280.000	100.000			
3029.04	05/17/1902	200.000	200.000	100.000	10-134-030-21	CASS MN UNITED STATES	GIFT MAHALA F. PILLSBURY
	\$1.00	200.000	200.000	100.000			
3029.05	05/17/1902	240.000	240.000	100.000	27-134-030-22	CASS MN UNITED STATES	GIFT MAHALA F. PILLSBURY
	\$1.00	240.000	240.000	100.000			

NET TOTALS FOR CAMPUS: 990.550 990.550

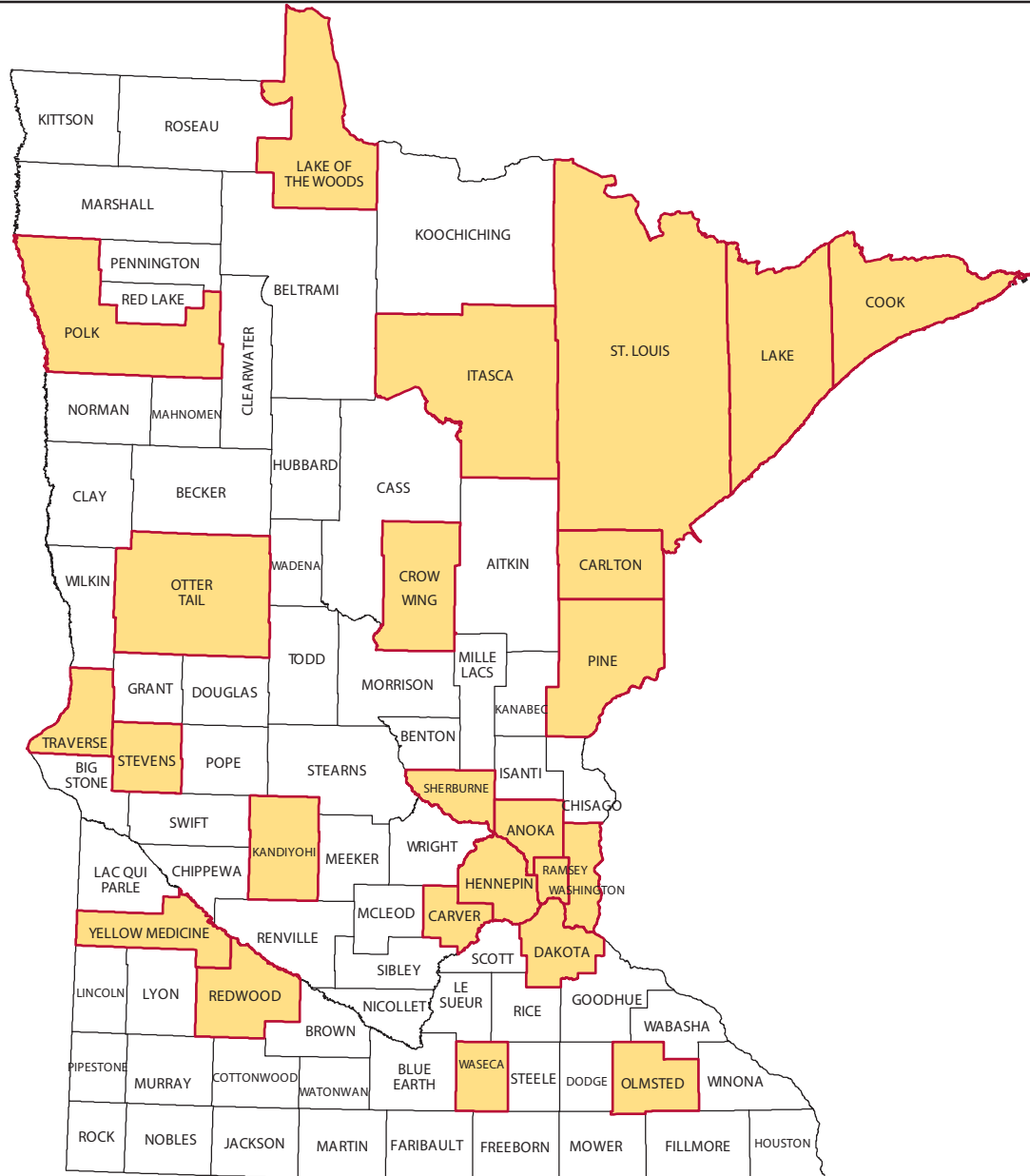
Real Estate Inventory – University Owned Minerals

UNIVERSITY OF MINNESOTA

As of June 30, 2020

Property

Severed Mineral Interests – Minneapolis Area
Severed Mineral Interests – St. Paul Area
Severed Mineral Interests – Other Metro Area
Severed Mineral Interests – Duluth Area
Severed Mineral Interests – Morris Area
Severed Mineral Interests – Crookston Area
Severed Mineral Interests – Rochester Area
Severed Mineral Interests – Greater Minnesota
Severed Mineral Interests – Salt Spring Lands
Severed Mineral Interests – Other U.S.




As of June 30, 2020

Real Estate Inventory



University of Minnesota

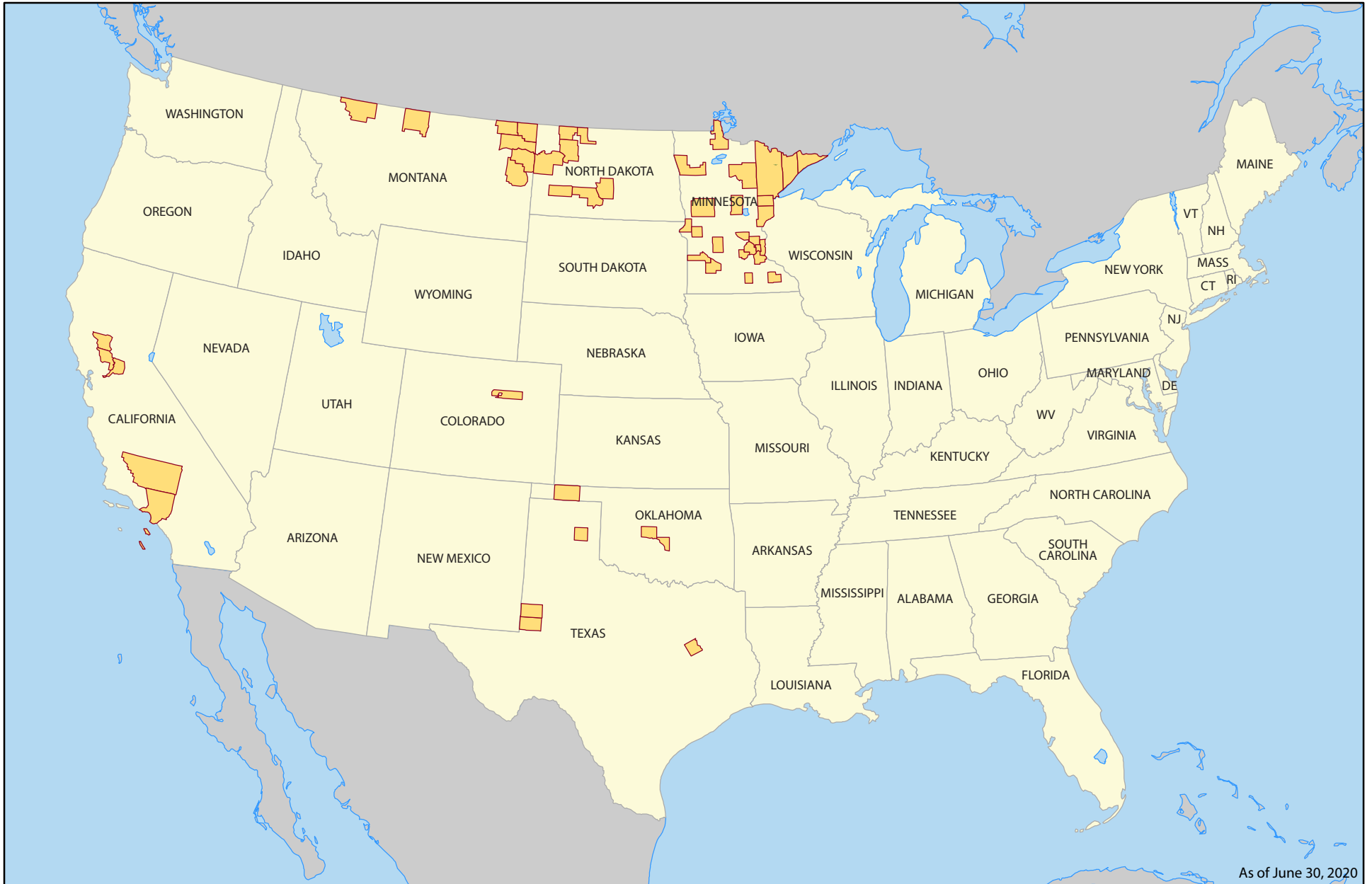
**University of Minnesota
University-owned Minerals**

 University-owned Mineral County



This map is intended to be used for planning purposes only and should not be relied upon where a survey is required.

Sources: Real Estate Office, MNDOT, MNDNR, ESRI




Real Estate Inventory



University of Minnesota

University Owned Minerals by County

 University Owned Mineral County



This map is intended to be used for planning purposes only and should not be relied upon where a survey is required.

Base Data: Real Estate Office
ESRI, US Census Bureau

Real Estate Inventory

UNIVERSITY OF MINNESOTA

June 30, 2020

Property

Area

Severed Mineral Interests – Minneapolis

11.821 net mineral acres

Description

Mineral interests located in various portions of the City of Minneapolis,
Hennepin County

Use

None.

Rights/Restrictions

Mineral rights only.

Administrator

Assistant Vice President - Planning, Space, & Real Estate
451 Donhowe Building
319 15th Avenue SE
Minneapolis, MN 55455

Comments

Real Estate Inventory

UNIVERSITY OF MINNESOTA

June 30, 2020

Property

Area

Severed Mineral Interests – St. Paul

20.078 net mineral acres

Description

Mineral interests located in various portions of the Cities of St. Paul, Falcon Heights, and Lauderdale Ramsey County

Use

None.

Rights/Restrictions

Mineral rights only.

Administrator

Assistant Vice President - Planning, Space, & Real Estate
451 Donhowe Building
319 15th Avenue SE
Minneapolis, MN 55455

Comments

Real Estate Inventory

UNIVERSITY OF MINNESOTA

June 30, 2020

Property

Area

Severed Mineral Interests – Other Metro Area

491.585 net mineral acres

Description

Mineral interests located in the seven-county metro area of Minneapolis and St. Paul.

Use

None.

Rights/Restrictions

Mineral rights only.

Administrator

Assistant Vice President - Planning, Space, & Real Estate
451 Donhowe Building
319 15th Avenue SE
Minneapolis, MN 55455

Comments

Real Estate Inventory

UNIVERSITY OF MINNESOTA

June 30, 2020

Property

Area

Severed Mineral Interests – Duluth

208.002 net mineral acres

Description

Mineral interests located in various portions of the City of Duluth
St. Louis County

Use

None.

Rights/Restrictions

Mineral rights only

Administrator

Assistant Vice President - Planning, Space, & Real Estate
451 Donhowe Building
319 15th Avenue SE
Minneapolis, MN 55455

Comments

Real Estate Inventory

UNIVERSITY OF MINNESOTA

June 30, 2020

Property

Area

Severed Mineral Interests – Morris

177.923 net mineral acres

Description

Mineral interests located in various portions of the City of Morris
Stevens County

Use

None.

Rights/Restrictions

Mineral rights only.

Administrator

Assistant Vice President - Planning, Space, & Real Estate
451 Donhowe Building
319 15th Avenue SE
Minneapolis, MN 55455

Comments

Real Estate Inventory

UNIVERSITY OF MINNESOTA

June 30, 2020

Property

Area

Severed Mineral Interests – Crookston

75.440 net mineral acres

Description

Mineral interests located in various portions of the City of Crookston,
Polk County

Use

None.

Rights/Restrictions

Mineral rights only.

Administrator

Assistant Vice President - Planning, Space, & Real Estate
451 Donhowe Building
319 15th Avenue SE
Minneapolis, MN 55455

Comments

Real Estate Inventory

UNIVERSITY OF MINNESOTA

June 30, 2020

Property

Area

Severed Mineral Interests – Rochester

2.918 net mineral acres

Description

Mineral interests located in various portions of the City of Rochester,
Olmsted County

Use

None.

Rights/Restrictions

Mineral rights only.

Administrator

Assistant Vice President - Planning, Space, & Real Estate
451 Donhowe Building
319 15th Avenue SE
Minneapolis, MN 55455

Comments

Real Estate Inventory

UNIVERSITY OF MINNESOTA

June 30, 2020

Property

Area

Severed Mineral Interests – Greater Minnesota

4,204.814 net mineral acres

Description

Mineral interests located in various portions of the State of Minnesota
Various counties

Use

None

Rights/Restrictions

Mineral rights only. Income from the use, or sale of some of these properties are dedicated to various departments and funds per trust stipulations.

Administrator

Assistant Vice President - Planning, Space, & Real Estate
451 Donhowe Building
319 15th Avenue SE
Minneapolis, MN 55455

Comments

Real Estate Inventory

UNIVERSITY OF MINNESOTA

June 30, 2020

Property

Area

Severed Minerals Interests – Salt Spring Lands

5,050.651 net mineral acres

Description

Mineral interests located in:

Otter Tail County	173.540 net mineral acres
Traverse County	160.000 net mineral acres
Yellow Medicine County	160.000 net mineral acres
St. Louis County	3,950.551 net mineral acres
Cook County	606.560 net mineral acres

Use

None.

Rights/Restrictions

Mineral rights only. The University reserves the mineral rights to itself upon the sale of the previously State-owned surface rights, effectively transferring ownership of the mineral rights from the State to the University.

Administrator

Assistant Vice President - Planning, Space, & Real Estate
451 Donhowe Building
319 15th Avenue SE
Minneapolis, MN 55455

Comments

Real Estate Inventory

UNIVERSITY OF MINNESOTA

June 30, 2020

Property

Area

Severed Mineral Interests – Other U.S. Properties

1,678.325 net mineral acres

Description

Mineral interests located in various locations throughout the country, including California, Colorado, Montana, North Dakota, Oklahoma, and Texas.

Use

Mineral rights on which the University receives royalty payments for mineral extraction and exploration.

Rights/Restrictions

Mineral rights only.
Income from the use, or sale of the majority of these properties are dedicated to various departments and funds per trust stipulations.

Administrator

Assistant Vice President - Planning, Space, & Real Estate
451 Donhowe Building
319 15th Avenue SE
Minneapolis, MN 55455

Comments

Oil and Gas Lease numbers, OGL-004, OGL-011, OGL-013, OGL-015, OGL-016, OGL-017, OGL-019, OGL-020, OGL-022, OGL-023, OGL-024, OGL-025, OGL-026

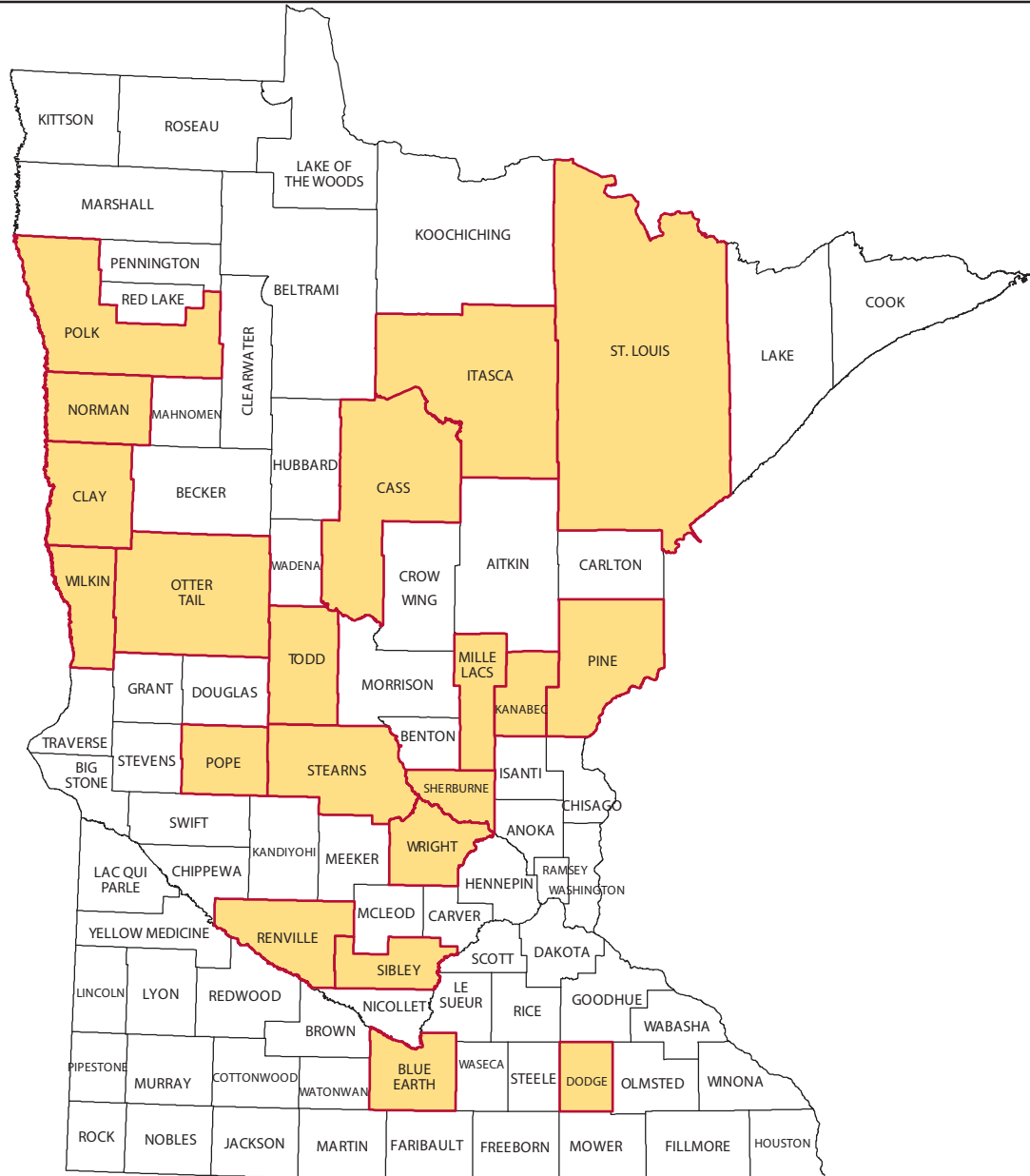
Real Estate Inventory – State Owned Minerals

UNIVERSITY OF MINNESOTA

As of June 30, 2020

Property

University Land Grant Minerals
Agricultural College Land Grant Minerals
Internal Improvement Land Transfer Minerals



As of June 30, 2020

Real Estate Inventory



University of Minnesota

**University of Minnesota
State-owned Minerals**

State-owned
Mineral County



This map is intended to be used for planning purposes only and should not be relied upon where a survey is required.

Sources: Real Estate Office, MNDOT, MNDNR, ESRI

Real Estate Inventory

UNIVERSITY OF MINNESOTA

June 30, 2020

Property

Area

University Land Grant Minerals

20,824.040 net mineral acres

Description

Net mineral acres located in:

First Grant

Mille Lacs County	5,323.290
Pine County	720.000
Sherburne County	150.700
<u>Kanabec County</u>	<u>5,006.240</u>
	11,200.230

Second Grant

Wilkin County	1,036.400
Clay County	160.000
Itasca County	5,967.460
Cass County	1,325.990
Norman County	195.910
St. Louis County	858.050
<u>Polk County</u>	<u>80.000</u>
	9,623.810

Use

None.

Rights/Restrictions

Mineral rights only. Title held by State of Minnesota.

Any income derived there from is dedicated to the Permanent University Fund.

Administrator

Assistant Vice President –
Planning, Space, & Real Estate
451 Donhowe Building
319 15th Avenue SE
Minneapolis, MN 55455

Commissioner
Minnesota Department of Natural Resources
500 Lafayette Road
St. Paul, MN 55146

Comments

Minerals reserved by the State of Minnesota on sales of Permanent Trust Fund Lands acquired through the land grants of March 2, 1861 and July 8, 1870.

PUF mineral ownership acreage matches DNR records.

Real Estate Inventory

UNIVERSITY OF MINNESOTA

June 30, 2020

Property

Area

Agricultural College Land Grant Minerals

435.460 net mineral acres

Description

Net mineral acres located in:

Blue Earth County	120.000
Dodge County	120.000
Sibley County	40.000
Stearns County	115.460
Wright County	40.000

Use

None.

Rights/Restrictions

Mineral rights only. Title held by State of Minnesota.
Any income derived therefrom is dedicated to the Permanent University Fund.

Administrator

Assistant Vice President -
Planning, Space, & Real Estate
451 Donhove Building
319 15th Avenue SE
Minneapolis, MN 55455

Commissioner
Minnesota Department of Natural Resources
500 Lafayette Road
St. Paul, MN 55146

Comments

Minerals reserved by the State of Minnesota on sales of the Agricultural College Lands acquired through the Federal land grant (Morrill Act) of July 2, 1862.

PUF mineral ownership acreage matches DNR records.

Real Estate Inventory

UNIVERSITY OF MINNESOTA

June 30, 2020

Property

Area

Internal Improvements Land Transfer Minerals

768.430 net mineral acres

Description

Net mineral acres located in:

Otter Tail County	278.430
Pope County	210.000
Renville County	40.000
Todd County	240.000

Use

None

Rights/Restrictions

Mineral rights only. Title held by State of Minnesota.
Any income derived therefrom is dedicated to the Permanent University Fund.

Administrator

Assistant Vice President -
Planning, Space, & Real Estate
451 Donhowe Building
319 15th Avenue SE
Minneapolis, MN 55455

Commissioner
Minnesota Department of Natural Resources
500 Lafayette Road
St. Paul, MN 55146

Comments

Minerals reserved by the State of Minnesota on sales of internal improvement lands. The contracts for these lands were transferred to the Permanent University Fund on July 31, 1893, in order to retire State Railroad Adjustment Bonds.

PUF mineral ownership acreage matches DNR records.

SEVERED MINERAL HOLDINGS

Tract	Acquisition Date	Property ID Number	County/ Country	State	How Acquired/ Previous Owner	Net Severed Mineral Acres
0186.00	12/28/1945	19-029-023-13	HENNEPIN UNITED STATES	MN	PURCHASE COMO BUSINESS INVESTMENT CO.	0.279
0186.01	12/28/1945	19-029-023-13	HENNEPIN UNITED STATES	MN	CONDEMNATION SIMON MEYERS	0.139
0308.00	11/05/1956	24-029-024-43	HENNEPIN UNITED STATES	MN	PURCHASE MINNESOTA BIBLE COLLEGE	0.091
0309.00	11/12/1956	24-029-024-43	HENNEPIN UNITED STATES	MN	PURCHASE CHRISTOPHER C. GEANAKOPLOS	0.034
0327.00	09/17/1958	24-029-024-44	HENNEPIN UNITED STATES	MN	CONDEMNATION ELLERT M. HOUG	0.125
0374.00	07/28/1958	25-029-024-24	HENNEPIN UNITED STATES	MN	CONDEMNATION IRMA K. & KERMIT C. OLSON	0.001
0381.00	07/31/1958	25-029-024-24	HENNEPIN UNITED STATES	MN	CONDEMNATION MICHAEL AND PAULINE BARKOWITZ	0.009
0405.00	08/04/1958	25-029-024-24	HENNEPIN UNITED STATES	MN	CONDEMNATION CROON, NELSON, HEREIM ET AL	0.054
0406.00	08/29/1958	25-029-024-24	HENNEPIN UNITED STATES	MN	CONDEMNATION FRED BROCCO	0.131
0419.00	09/26/1958	25-029-024-24	HENNEPIN UNITED STATES	MN	CONDEMNATION ANNA JENCURAK ESTATE	0.005
0424.00	10/22/1958	25-029-024-24	HENNEPIN UNITED STATES	MN	CONDEMNATION CECILIA JOHNSON	0.054
0425.00	08/06/1959	25-029-024-24	HENNEPIN UNITED STATES	MN	CONDEMNATION ESTATE OF MATHILDA JOHNSON	0.005
0471.01	12/09/1958	25-029-024-24	HENNEPIN UNITED STATES	MN	PURCHASE PENN-O-TEX OIL CORPORATION	0.108
0488.00	12/20/1960	25-029-024-24	HENNEPIN UNITED STATES	MN	CONDEMNATION ANNIE ERICKSON & ANNA SHAW	0.408

**UNIVERSITY OF MINNESOTA
PLANNING, SPACE, & REAL ESTATE**

SEVERED MINERAL HOLDINGS

Tract	Acquisition Date	Property ID Number	County/ Country	State	How Acquired/ Previous Owner	Net Severed Mineral Acres
0503.00	03/30/1962	25-029-024-22	HENNEPIN UNITED STATES	MN	CONDEMNATION CLAYTON C. AND ANNE M. PERRON	0.131
0506.01	07/10/1962	25-029-024-24	HENNEPIN UNITED STATES	MN	CONDEMNATION ANNA PALYA	0.311
0506.02	12/10/1962	25-029-024-24	HENNEPIN UNITED STATES	MN	PURCHASE GREAT NORTHERN OIL TERMINAL CO	0.397
0509.00	12/28/1962	25-029-024-21	HENNEPIN UNITED STATES	MN	PURCHASE GENERAL OUTDOOR REALTY CORP.	0.291
0535.00	11/08/1963	25-029-024-22	HENNEPIN UNITED STATES	MN	PURCHASE NELS O. AND VIENNA GUSTAVSON	0.072
0554.08	04/25/1968	25-029-024-23	HENNEPIN UNITED STATES	MN	CONDEMNATION WARREN PETERSON	0.121
0554.09	06/26/1964	25-029-024-23	HENNEPIN UNITED STATES	MN	CONDEMNATION CECELIA MARY LAUER	0.154
0554.10	06/23/1964	25-029-024-23	HENNEPIN UNITED STATES	MN	CONDEMNATION LESTER D. HERBY	0.098
0554.11	07/22/1964	25-029-024-23	HENNEPIN UNITED STATES	MN	CONDEMNATION HILDA FRAZIER	0.097
0554.12	09/29/1964	25-029-024-23	HENNEPIN UNITED STATES	MN	CONDEMNATION ROY-ANN INVESTMENT CO.	0.085
0582.00	06/17/1965	30-029-023-23	HENNEPIN UNITED STATES	MN	PURCHASE HELMA A. LEONARD	0.112
0599.02	08/15/1966	25-029-024-21	HENNEPIN UNITED STATES	MN	PURCHASE CITY OF MINNEAPOLIS	0.252
0599.03	06/22/1966	25-029-024-21	HENNEPIN UNITED STATES	MN	PURCHASE CITY OF MINNEAPOLIS	0.075
0615.00	08/03/1966	24-029-024-44	HENNEPIN UNITED STATES	MN	PURCHASE MARGARET I. BRIGGS	0.044

**UNIVERSITY OF MINNESOTA
PLANNING, SPACE, & REAL ESTATE**

SEVERED MINERAL HOLDINGS

Tract	Acquisition Date	Property ID Number	County/ Country	State	How Acquired/ Previous Owner	Net Severed Mineral Acres
0616.00	08/02/1966	25-029-024-22	HENNEPIN UNITED STATES	MN	PURCHASE SOPHIE C. DOLNEY	0.071
0641.00	05/19/1967	25-029-024-22	HENNEPIN UNITED STATES	MN	PURCHASE DELBERT J. & CHARLOTTE STEVENS	0.072
0650.00	09/25/1967	25-029-024-21	HENNEPIN UNITED STATES	MN	PURCHASE CITY OF MINNEAPOLIS	0.010
0652.00	07/01/1967	30-029-023-22	HENNEPIN UNITED STATES	MN	PURCHASE SERVICE TERMINALS COMPANY	0.191
0665.05	05/21/1968	24-029-024-44	HENNEPIN UNITED STATES	MN	CONDEMNATION THOMAS DWYER	0.056
0668.00	04/19/1968	30-029-023-32	HENNEPIN UNITED STATES	MN	PURCHASE WIGGINS, MEDVED, JOHNSON ET AL	0.129
0672.00	10/30/1968	30-029-023-23	HENNEPIN UNITED STATES	MN	PURCHASE VERNON, SHIRLEY & ANN DISCHER	0.114
0674.00	11/27/1968	30-029-023-32	HENNEPIN UNITED STATES	MN	PURCHASE MAE SARNA	0.089
0676.00	03/03/1969	25-029-024-22	HENNEPIN UNITED STATES	MN	PURCHASE FRANK W. WEBSTER	0.045
0677.00	04/16/1969	30-029-023-32	HENNEPIN UNITED STATES	MN	PURCHASE DORA SAGMO	0.109
0680.00	06/13/1969	30-029-023-23	HENNEPIN UNITED STATES	MN	PURCHASE LLOYD JOHNSTON	0.061
0681.00	06/26/1969	30-029-023-32	HENNEPIN UNITED STATES	MN	PURCHASE W. P. SCHUMACHER	0.080
0682.00	07/11/1969	30-029-023-32	HENNEPIN UNITED STATES	MN	PURCHASE ANNA A. LARSON	0.081
0685.01	08/28/1969	30-029-023-23	HENNEPIN UNITED STATES	MN	PURCHASE HOLY EMMANUEL LUTHERAN CHURCH	0.455

**UNIVERSITY OF MINNESOTA
PLANNING, SPACE, & REAL ESTATE**

SEVERED MINERAL HOLDINGS

Tract	Acquisition Date	Property ID Number	County/ Country	State	How Acquired/ Previous Owner	Net Severed Mineral Acres
0687.00	10/21/1969	30-029-023-32	HENNEPIN UNITED STATES	MN	PURCHASE RALPH A. PIPER	0.129
0688.00	10/24/1969	30-029-023-23	HENNEPIN UNITED STATES	MN	PURCHASE EARL FRENTZ	0.053
0689.00	11/18/1969	30-029-023-32	HENNEPIN UNITED STATES	MN	PURCHASE HRUSKA, ET AL	0.090
0700.00	04/03/1970	30-029-023-23	HENNEPIN UNITED STATES	MN	PURCHASE EUNICE HECHSEL	0.076
0708.00	12/10/1970	30-029-023-23	HENNEPIN UNITED STATES	MN	PURCHASE EARL FRENTZ	0.112
0713.00	07/01/1971	30-029-023-23	HENNEPIN UNITED STATES	MN	PURCHASE JOHN AND DOROTHY WOLFF	0.051
0715.04	03/14/1972	30-029-023-23	HENNEPIN UNITED STATES	MN	CONDEMNATION GEORGIA STARRING	0.076
0715.05	02/12/1973	30-029-023-23	HENNEPIN UNITED STATES	MN	CONDEMNATION MARJORIE O'NEIL	0.114
0715.06	02/12/1973	30-029-023-23	HENNEPIN UNITED STATES	MN	CONDEMNATION MARJORIE O'NEIL	0.114
0715.07	07/17/1972	30-029-023-23	HENNEPIN UNITED STATES	MN	CONDEMNATION HELEN AND ERNEST MOSE	0.114
0715.08	03/14/1972	30-029-023-23	HENNEPIN UNITED STATES	MN	CONDEMNATION LESLIE & HELGA STENSETH	0.114
0715.09	08/31/1973	30-029-023-23	HENNEPIN UNITED STATES	MN	CONDEMNATION WILLARD E. & GLADYS MESNA	0.152
0715.10	03/05/1972	30-029-023-23	HENNEPIN UNITED STATES	MN	CONDEMNATION GEORGE AND DOROTHY CHERGOSKY	0.053
0715.11	07/31/1972	30-029-023-23	HENNEPIN UNITED STATES	MN	CONDEMNATION RAY C. AND DORIS J. SMITH	0.061

**UNIVERSITY OF MINNESOTA
PLANNING, SPACE, & REAL ESTATE**

SEVERED MINERAL HOLDINGS

Tract	Acquisition Date	Property ID Number	County/ Country	State	How Acquired/ Previous Owner	Net Severed Mineral Acres
0718.00	10/27/1972	30-029-023-23	HENNEPIN UNITED STATES	MN	PURCHASE GERALD & CECILIA LILLQUIST	0.114
0722.00	03/02/1973	30-029-023-32	HENNEPIN UNITED STATES	MN	PURCHASE CHARLES AND SEVERINA URBANK	0.096
0724.00	07/01/1974	30-029-023-32	HENNEPIN UNITED STATES	MN	PURCHASE ROY E. AND JILL D. MILLER	0.080
0725.00	07/03/1974	30-029-023-32	HENNEPIN UNITED STATES	MN	PURCHASE ROBERT T. AND MYRTLE C. LEE	0.082
0727.00	05/11/1976	25-029-024-14	HENNEPIN UNITED STATES	MN	LAND EXCHANGE GRACE UNIV. LUTHERAN CHURCH	0.078
0728.00	02/24/1976	25-029-024-22	HENNEPIN UNITED STATES	MN	PURCHASE CITY OF MINNEAPOLIS	0.046
0729.00	09/07/1976	30-029-023-32	HENNEPIN UNITED STATES	MN	PURCHASE MSA HOUSING CORPORATION	0.237
0730.00	10/10/1977	24-029-024-33	HENNEPIN UNITED STATES	MN	PURCHASE NORTHERN STATES POWER COMPANY	1.014
0742.00	07/05/1985	25-029-024-14	HENNEPIN UNITED STATES	MN	PURCHASE PEARL V. WINTERS	0.085
0749.03	04/19/1988	26-029-024-11	HENNEPIN UNITED STATES	MN	PLAT 1200 WASHINGTON AV. CONDOMINIUM	0.196
0749.05	04/19/1988	26-029-024-11	HENNEPIN UNITED STATES	MN	PLAT 1200 WASHINGTON AV. CONDOMINIUM	0.196
0749.06	04/19/1988	26-029-024-11	HENNEPIN UNITED STATES	MN	PLAT 1200 WASHINGTON AV. CONDOMINIUM	0.196
0749.07	04/19/1988	26-029-024-11	HENNEPIN UNITED STATES	MN	PLAT 1200 WASHINGTON AV. CONDOMINIUM	0.196
0749.09	04/19/1988	26-029-024-11	HENNEPIN UNITED STATES	MN	PLAT 1200 WASHINGTON AV. CONDOMINIUM	0.196

**UNIVERSITY OF MINNESOTA
PLANNING, SPACE, & REAL ESTATE**

SEVERED MINERAL HOLDINGS

Tract	Acquisition Date	Property ID Number	County/ Country	State	How Acquired/ Previous Owner	Net Severed Mineral Acres
0749.12	04/19/1988	26-029-024-11	HENNEPIN UNITED STATES	MN	PLAT 1200 WASHINGTON AV. CONDOMINIUM	0.196
0749.14	09/14/1990	26-029-024-11	HENNEPIN UNITED STATES	MN	PURCHASE MINNEAPOLIS COMMUNITY DEVELOPMENT AGENCY	0.196
0749.15	09/14/1990	26-029-024-11	HENNEPIN UNITED STATES	MN	PURCHASE MINNEAPOLIS COMMUNITY DEVELOPMENT AGENCY	0.196
0749.16	09/14/1990	26-029-024-11	HENNEPIN UNITED STATES	MN	PURCHASE MINNEAPOLIS COMMUNITY DEVELOPMENT AGENCY	0.196
0749.17	09/14/1990	26-029-024-11	HENNEPIN UNITED STATES	MN	PURCHASE MINNEAPOLIS COMMUNITY DEVELOPMENT AGENCY	0.196
0749.18	09/14/1990	26-029-024-11	HENNEPIN UNITED STATES	MN	PURCHASE MINNEAPOLIS COMMUNITY DEVELOPMENT AGENCY	0.196
0749.19	09/14/1990	26-029-024-11	HENNEPIN UNITED STATES	MN	PURCHASE MINNEAPOLIS COMMUNITY DEVELOPMENT AGENCY	0.196
0752.04	07/25/1963	25-029-024-24	HENNEPIN UNITED STATES	MN	STREET VACATION CITY OF MINNEAPOLIS	0.042
0752.05	07/25/1963	25-029-024-24	HENNEPIN UNITED STATES	MN	STREET VACATION CITY OF MINNEAPOLIS	0.077
0752.12	09/08/1967	25-029-024-24	HENNEPIN UNITED STATES	MN	STREET VACATION CITY OF MINNEAPOLIS	0.390
0752.13	02/15/1968	25-029-024-24	HENNEPIN UNITED STATES	MN	STREET VACATION CITY OF MINNEAPOLIS	0.018
0752.14	02/15/1968	25-029-024-24	HENNEPIN UNITED STATES	MN	STREET VACATION CITY OF MINNEAPOLIS	0.157
0752.23	08/09/1991	25-029-024-24	HENNEPIN UNITED STATES	MN	STREET VACATION CITY OF MINNEAPOLIS	0.081
0762.01	10/01/1965	19-029-023-13	HENNEPIN UNITED STATES	MN	STREET VACATION CITY OF MINNEAPOLIS	0.274

**UNIVERSITY OF MINNESOTA
PLANNING, SPACE, & REAL ESTATE**

SEVERED MINERAL HOLDINGS

Tract	Acquisition Date	Property ID Number	County/ Country	State	How Acquired/ Previous Owner	Net Severed Mineral Acres
0762.02	10/01/1965	19-029-023-13	HENNEPIN UNITED STATES	MN	STREET VACATION CITY OF MINNEAPOLIS	0.031
0784.00	11/20/1998	25-029-024-11	HENNEPIN UNITED STATES	MN	CONDEMNATION MINNESOTA ASSOCIATION OF ZETA PSI	0.012
1012.01	11/30/1943	17-029-023-44	RAMSEY UNITED STATES	MN	PURCHASE RUDOLPH FISCHER	6.810
1034.00	07/30/1969	29-029-023-31	RAMSEY UNITED STATES	MN	PURCHASE MINNESOTA HOSPITAL SERVICE ASSOCIATION	1.469
1036.00	12/12/1971	29-029-022-42	RAMSEY UNITED STATES	MN	PURCHASE LESLIE W. AND ANNA M. HECK	0.115
1037.00	12/17/1971	29-029-022-42	RAMSEY UNITED STATES	MN	PURCHASE MARIE D. DAVIDS	0.199
1038.00	11/15/1972	29-029-023-32	RAMSEY UNITED STATES	MN	PURCHASE BRUCE PUBLISHING COMPANY	0.684
1040.00	08/02/1974	29-029-023-33	RAMSEY UNITED STATES	MN	PURCHASE NORTHWESTERN NATL. BANK	0.151
1041.00	10/28/1974	17-029-023-23	RAMSEY UNITED STATES	MN	PURCHASE NORTHERN STATES POWER COMPANY	6.440
1042.00	10/14/1975	29-029-023-33	RAMSEY UNITED STATES	MN	PURCHASE MARGARET ANNA RANDS	0.152
1045.00	09/20/1979	33-029-023-24	RAMSEY UNITED STATES	MN	PURCHASE MUTUAL SERVICE INS. CO.	4.058
1104.00	12/14/1937	24-150-047-41	POLK UNITED STATES	MN	PURCHASE STATE OF MINN. DEPT. RURAL CRE	25.130
1114.00	04/26/1979	19-150-046-33	POLK UNITED STATES	MN	PLAT ---- PLAT OF NORTH ACRES ----	37.634
1115.00	11/06/1984	19-150-046-33	POLK UNITED STATES	MN	LAND EXCHANGE NORTH ACRES	7.853

**UNIVERSITY OF MINNESOTA
PLANNING, SPACE, & REAL ESTATE**

SEVERED MINERAL HOLDINGS

Tract	Acquisition Date	Property ID Number	County/ Country	State	How Acquired/ Previous Owner	Net Severed Mineral Acres
1116.01	08/14/1984	19-150-046-33	POLK UNITED STATES	MN	STREET VACATION CITY OF CROOKSTON	0.653
1117.00	03/07/1991	18-150-046-31	POLK UNITED STATES	MN	PURCHASE H. M. LYDDON	4.170
1212.01	09/02/2004	35-053-026-12	ITASCA UNITED STATES	MN	BEQUEST THE ESTATE OF CHARLES V. MARR	0.027
1212.02	09/02/2004	09-060-024-11	ITASCA UNITED STATES	MN	BEQUEST THE ESTATE OF CHARLES V. MARR	0.836
1212.03	09/02/2004	03-061-022-13	ITASCA UNITED STATES	MN	BEQUEST THE ESTATE OF CHARLES V. MARR	115.744
1212.04	09/02/2004	34-055-026-00	ITASCA UNITED STATES	MN	BEQUEST THE ESTATE OF CHARLES V. MARR	0.132
1212.05	09/02/2004	02-061-025-00	ITASCA UNITED STATES	MN	BEQUEST THE ESTATE OF CHARLES V. MARR	25.000
1212.06	09/02/2004	03-055-025-42	ITASCA UNITED STATES	MN	BEQUEST THE ESTATE OF CHARLES V. MARR	54.649
1212.07	09/02/2004	13-060-025-31	ITASCA UNITED STATES	MN	PURCHASE THE ESTATE OF CHARLES V. MARR	5.427
1212.08	09/02/2004	02-060-024-00	ITASCA UNITED STATES	MN	PURCHASE THE ESTATE OF CHARLES V. MARR	89.211
1212.09	09/02/2004	26-060-025-00	ITASCA UNITED STATES	MN	PURCHASE THE ESTATE OF CHARLES V. MARR	11.146
1212.10	09/02/2004	08-055-025-34	ITASCA UNITED STATES	MN	PURCHASE THE ESTATE OF CHARLES V. MARR	1.186
1212.11	09/02/2004	11-061-025-13	ITASCA UNITED STATES	MN	PURCHASE THE ESTATE OF CHARLES V. MARR	247.477
1212.12	09/02/2004	35-054-026-11	ITASCA UNITED STATES	MN	PURCHASE THE ESTATE OF CHARLES V. MARR	36.912

**UNIVERSITY OF MINNESOTA
PLANNING, SPACE, & REAL ESTATE**

SEVERED MINERAL HOLDINGS

Tract	Acquisition Date	Property ID Number	County/ Country	State	How Acquired/ Previous Owner	Net Severed Mineral Acres
1212.13	09/02/2004	26-060-023-41	ITASCA UNITED STATES	MN	PURCHASE THE ESTATE OF CHARLES V. MARR	12.230
1212.14	09/02/2004	35-060-023-43	ITASCA UNITED STATES	MN	PURCHASE THE ESTATE OF CHARLES V. MARR	12.985
1212.15	09/02/2004	07-061-022-21	ITASCA UNITED STATES	MN	PURCHASE THE ESTATE OF CHARLES V. MARR	44.055
1212.16	09/02/2004	26-060-025-32	ITASCA UNITED STATES	MN	PURCHASE THE ESTATE OF CHARLES V. MARR	13.899
1212.17	09/02/2004	35-060-023-32	ITASCA UNITED STATES	MN	PURCHASE THE ESTATE OF CHARLES V. MARR	3.913
1212.18	09/02/2004	06-061-022-43	ITASCA UNITED STATES	MN	PURCHASE THE ESTATE OF CHARLES V. MARR	55.528
1212.19	09/02/2004	26-060-025-43	ITASCA UNITED STATES	MN	PURCHASE THE ESTATE OF CHARLES V. MARR	13.601
1212.20	09/02/2004	13-055-026-00	ITASCA UNITED STATES	MN	PURCHASE THE ESTATE OF CHARLES V. MARR	8.974
1212.21	09/02/2004	23-055-026-00	ITASCA UNITED STATES	MN	PURCHASE THE ESTATE OF CHARLES V. MARR	9.487
1307.00	09/16/1987	17-116-023-23	CARVER UNITED STATES	MN	PURCHASE MINNESOTA STATE HORTICULTURAL SOCIETY	52.643
1319.00	02/11/2003	18-116-023-42	CARVER UNITED STATES	MN	PURCHASE MINNESOTA LANDSCAPE ARBORETUM FOUNDATION	19.380
1376.00	08/30/1979	11-106-014-11	OLMSTED UNITED STATES	MN	PURCHASE MORRIS FRIEDEL	2.918
1401.02	04/14/1909	36-125-042-32	STEVENS UNITED STATES	MN	PURCHASE UNITED STATES OF AMERICA	0.284
1401.07	04/14/1909	35-125-042-41	STEVENS UNITED STATES	MN	PURCHASE UNITED STATES OF AMERICA	0.362

**UNIVERSITY OF MINNESOTA
PLANNING, SPACE, & REAL ESTATE**

SEVERED MINERAL HOLDINGS

Tract	Acquisition Date	Property ID Number	County/ Country	State	How Acquired/ Previous Owner	Net Severed Mineral Acres
1403.02	08/14/1915	36-125-042-23	STEVENS UNITED STATES	MN	PURCHASE LEWIS C. & ELLA F. SPOONER	0.302
1404.00	06/29/1925	36-125-042-24	STEVENS UNITED STATES	MN	PURCHASE PAUL L. & MAY H. SPOONER	0.506
1405.00	07/12/1935	02-124-042-11	STEVENS UNITED STATES	MN	PURCHASE EQUITABLE LIFE ASSURANCE SOCIETY OF SIOUX FALLS, SOUTH DAKOTA	24.235
1406.01	06/26/1935	02-124-042-21	STEVENS UNITED STATES	MN	PURCHASE ANTON & NETTIE WATZKE	4.834
1406.02	05/13/1936	02-124-042-21	STEVENS UNITED STATES	MN	PURCHASE ANTON & NETTIE WATZKE	0.600
1407.00	06/26/1935	02-124-042-13	STEVENS UNITED STATES	MN	PURCHASE EMIL & EMILIE TRANTOW	1.973
1409.00	04/12/1937	35-125-042-11	STEVENS UNITED STATES	MN	PURCHASE PAUL L. & MAY H. SPOONER	34.827
1416.00	10/29/1985	36-125-042-31	STEVENS UNITED STATES	MN	PURCHASE CROCUS VALLEY DEVELOPMENT COMPANY	110.000
1502.00	06/20/1940	13-107-023-11	WASECA UNITED STATES	MN	PURCHASE DAISY M., EMERSON & VERA WARD	5.220
1506.00	10/27/1971	18-107-022-43	WASECA UNITED STATES	MN	PURCHASE WILLIAM H. AND RUTH A. PAPKE	0.990
1507.00	04/18/1976	19-107-022-21	WASECA UNITED STATES	MN	PURCHASE KENNETH AND JEANETTE PRIEBE	25.896
1509.00	02/28/1994	24-107-023-24	WASECA UNITED STATES	MN	PURCHASE KENNETH AND JANICE STENDEL AND VICTOR AND SHIRLEY BAILEY	2.182
1510.00	03/11/1994	24-107-023-24	WASECA UNITED STATES	MN	PURCHASE KENNETH AND MARGARET KRASSIN	4.223
1553.00	11/10/1967	21-109-037-20	REDWOOD UNITED STATES	MN	PURCHASE T. E. AND GERTRUDE G. KUEHL	0.550

**UNIVERSITY OF MINNESOTA
PLANNING, SPACE, & REAL ESTATE**

SEVERED MINERAL HOLDINGS

Tract	Acquisition Date	Property ID Number	County/ Country	State	How Acquired/ Previous Owner	Net Severed Mineral Acres
1601.00	07/30/1912	25-051-014-11	ST. LOUIS UNITED STATES	MN	PURCHASE GREYSOLON FARMS COMPANY	140.370
1603.00	01/29/1940	25-051-014-11	ST. LOUIS UNITED STATES	MN	PURCHASE STATE OF MINNESOTA	20.000
1604.00	07/12/1946	25-051-014-12	ST. LOUIS UNITED STATES	MN	PURCHASE AUDITOR OF ST. LOUIS COUNTY	10.000
1625.01	07/01/1947	14-050-014-42	ST. LOUIS UNITED STATES	MN	GIFT STATE OF MINNESOTA	9.028
1625.04	09/16/1948	14-050-014-43	ST. LOUIS UNITED STATES	MN	PURCHASE STATE OF MINNESOTA	0.228
1626.01	11/12/1948	08-050-013-11	ST. LOUIS UNITED STATES	MN	PURCHASE UNITED STATES OF AMERICA	2.600
1682.01	08/15/1951	14-050-014-14	ST. LOUIS UNITED STATES	MN	GIFT ROYAL D. & MOLLY Y. ALWORTH	0.861
1682.02	01/02/1952	14-050-014-14	ST. LOUIS UNITED STATES	MN	GIFT ROYAL D. & MOLLY Y. ALWORTH	0.861
1682.03	01/02/1953	14-050-014-14	ST. LOUIS UNITED STATES	MN	GIFT ROYAL D. & MOLLY Y. ALWORTH	0.861
1704.00	12/31/1938	18-048-018-33	CARLTON UNITED STATES	MN	PURCHASE MARGARET E. OLDENBURG	318.010
1716.00	07/31/1990	26-049-018-12	CARLTON UNITED STATES	MN	GIFT PAUL HENRY & MARILYN ESTER DANNENBERG	35.100
1805.00	10/19/1909	28-028-022-44	DAKOTA UNITED STATES	MN	BEQUEST JOHN D. LUDDEN ESTATE	0.660
1806.00	10/21/1909	08-041-020-13	PINE UNITED STATES	MN	BEQUEST JOHN D. LUDDEN ESTATE	80.000
1818.00	09/26/1935	11-138-028-11	CROW WING UNITED STATES	MN	BEQUEST DR. JOHN H. RISHMILLER	1,520.000

**UNIVERSITY OF MINNESOTA
PLANNING, SPACE, & REAL ESTATE**

SEVERED MINERAL HOLDINGS

Tract	Acquisition Date	Property ID Number	County/ Country	State	How Acquired/ Previous Owner	Net Severed Mineral Acres
1819.04	02/24/1934	17-067-013-22	ST. LOUIS UNITED STATES	MN	BEQUEST WILHELMINA DAY	73.749
1821.00	12/22/1941	17-036-013-11	GLACIER UNITED STATES	MT	BEQUEST DR. JOHN H. RISHMILLER	315.320
1822.01	12/22/1941	05-031-049-44	ROOSEVELT UNITED STATES	MT	BEQUEST DR. JOHN H. RISHMILLER	16.000
1822.02	12/22/1941	24-034-057-44	SHERIDAN UNITED STATES	MT	BEQUEST DR. JOHN H. RISHMILLER	16.000
1830.00	03/31/1948	03-034-028-11	SHERBURNE UNITED STATES	MN	BEQUEST CHARLES H. SMITH	183.270
1841.01	01/09/1964	23-045-030-22	CROW WING UNITED STATES	MN	BEQUEST GRACE E. POLK	9.491
1841.02	01/09/1964	23-045-030-22	CROW WING UNITED STATES	MN	BEQUEST GRACE E. POLK	0.863
1841.03	01/09/1964	23-045-030-22	CROW WING UNITED STATES	MN	BEQUEST GRACE E. POLK	15.000
1843.07	12/10/1955	03-155-093-14	MOUNTRAIL UNITED STATES	ND	BEQUEST ADRIAN E. BUTTZ	40.000
1847.00	12/19/1983	30-046-028-11	CROW WING UNITED STATES	MN	GIFT GEORGE LANG & RICHARD DONOHO	240.000
1848.00	12/18/1985	13-050-014-13	ST. LOUIS UNITED STATES	MN	GIFT EILEEN D. OPSAHL	1.033
1849.00	12/28/1984	30-052-014-22	ST. LOUIS UNITED STATES	MN	GIFT CECIL, SHARON, AND LUCY MEYERS	6.710
1850.00	08/14/1984	10-150-049-22	POLK UNITED STATES	MN	BEQUEST DAVID BERLAND	43.223
1851.00	12/28/1984	08-033-028-11	SHERBURNE UNITED STATES	MN	GIFT OLD DUTCH FOODS, INC.	11.700

**UNIVERSITY OF MINNESOTA
PLANNING, SPACE, & REAL ESTATE**

SEVERED MINERAL HOLDINGS

Tract	Acquisition Date	Property ID Number	County/ Country	State	How Acquired/ Previous Owner	Net Severed Mineral Acres
1853.01	06/10/1969	23-063-012-41	ST. LOUIS UNITED STATES	MN	BEQUEST CLARA S. LEFKOVITS	13.333
1853.02	06/10/1969	08-063-009-31	LAKE UNITED STATES	MN	BEQUEST CLARA S. LEFKOVITS	3.333
1853.03	06/10/1969	08-062-014-11	ST. LOUIS UNITED STATES	MN	BEQUEST CLARA S. LEFKOVITS	10.000
1853.04	06/10/1969	35-063-015-42	ST. LOUIS UNITED STATES	MN	BEQUEST CLARA S. LEFKOVITS	13.666
1854.01	12/10/1985	18-159-085-21	RENVILLE UNITED STATES	ND	BEQUEST EDITH ELVIRA ELBERG ESTATE	80.000
1854.02	12/10/1985	35-152-090-43	MOUNTRAIL UNITED STATES	ND	BEQUEST EDITH ELVIRA ELBERG ESTATE	40.000
1855.01	11/23/1988	22-027-021-43	WASHINGTON UNITED STATES	MN	BEQUEST ESTATE OF WILBUR E. KEMP	5.619
1855.02	11/23/1988	26-027-021-32	WASHINGTON UNITED STATES	MN	BEQUEST ESTATE OF WILBUR E. KEMP	24.150
1856.00	07/02/1978	14-162-094-11	BURKE UNITED STATES	ND	BEQUEST JOHN GILMORE DOBIE	6.666
1857.00	09/30/1989	21-056-023-11	ITASCA UNITED STATES	MN	GIFT SARGENT LAND COMPANY	208.110
1858.01	09/25/1990	08-143-076-11	BURLEIGH UNITED STATES	ND	BEQUEST FIRST BANK NATIONAL ASSOCIATION, TRUSTEE	8.000
1858.02	09/25/1990	19-137-081-11	MORTON UNITED STATES	ND	BEQUEST FIRST BANK NATIONAL ASSOCIATION, TRUSTEE	24.000
1859.01	10/30/1990	22-019-052-11	DAWSON UNITED STATES	MT	BEQUEST ESTATE OF MILDRED B. LEIGHTON	7.272
1859.02	10/30/1990	26-023-055-31	RICHLAND UNITED STATES	MT	BEQUEST ESTATE OF MILDRED B. LEIGHTON	21.818

**UNIVERSITY OF MINNESOTA
PLANNING, SPACE, & REAL ESTATE**

SEVERED MINERAL HOLDINGS

Tract	Acquisition Date	Property ID Number	County/ Country	State	How Acquired/ Previous Owner	Net Severed Mineral Acres
1860.00	01/27/1993	25-159-030-32	LAKE OF THE WOODS UNITED STATES	MN	GIFT RUFUS E. FRITZ	40.000
1861.01	12/14/1992	08-139-097-41	STARK UNITED STATES	ND	BEQUEST ESTATE OF HATTIE M. STARCHER	1.110
1861.02	12/14/1992	10-139-097-11	STARK UNITED STATES	ND	BEQUEST ESTATE OF HATTIE M. STARCHER	13.333
1861.03	12/14/1992	10-139-097-31	STARK UNITED STATES	ND	BEQUEST ESTATE OF HATTIE M. STARCHER	0.741
1861.04	12/14/1992	11-139-097-21	STARK UNITED STATES	ND	BEQUEST ESTATE OF HATTIE M. STARCHER	13.333
1861.05	12/14/1992	11-139-097-41	STARK UNITED STATES	ND	BEQUEST ESTATE OF HATTIE M. STARCHER	0.741
1863.00	08/01/1994	28-004-013-11	LOS ANGELES UNITED STATES	CA	BEQUEST BORGHILD B. STRAND	0.001
1864.01	04/04/1995	09-035-050-31	DANIELS UNITED STATES	MT	BEQUEST VERA E. STRICKLER	312.090
1864.02	03/31/1995	14-160-086-31	RENVILLE UNITED STATES	ND	BEQUEST VERA E. STRICKLER	106.667
1864.03	04/04/1995	04-032-012-11	HILL UNITED STATES	MT	BEQUEST VERA E. STRICKLER	16.800
1865.00	12/21/1995	20-109-037-11	REDWOOD UNITED STATES	MN	GIFT LAURANCE & RUTH ELWELL	0.408
1865.01	12/31/1998	20-109-037-11	REDWOOD UNITED STATES	MN	GIFT RUTH ELWELL	0.392
1866.00	01/05/1996	52-015-001-10	SAINT LOUIS UNITED STATES	MN	BEQUEST ESTATE OF KATHRYN D. PLOTNICKY	1.921
1871.00	04/23/1964	24-149-100-33	MCKENZIE UNITED STATES	ND	BEQUEST HELEN GJERTSEN	40.000

**UNIVERSITY OF MINNESOTA
PLANNING, SPACE, & REAL ESTATE**

SEVERED MINERAL HOLDINGS

Tract	Acquisition Date	Property ID Number	County/ Country	State	How Acquired/ Previous Owner	Net Severed Mineral Acres
1873.00	06/12/2001	00-000-000-00	GRAY UNITED STATES	TX	BEQUEST RACHEL DENNIS WARNER (LOUISE D. WIGHT)	0.168
1875.01	12/04/2000	27-027-023-11	KERN UNITED STATES	CA	BEQUEST WELLS FARGO BANK, N.A., FORMERLY KNOWN AS CROCKER NATION	120.654
1875.02	12/04/2000	24-007-006-00	SACRAMENTO UNITED STATES	CA	BEQUEST TRUST CREATED UNDER THE WILL OF CHARLES MATTIAS GOETHE, J	16.807
1875.03	12/04/2000	31-008-004-11	YOLO UNITED STATES	CA	BEQUEST TRUST CREATED UNDER THE WILL OF CHARLES MATTIAS GOETHE, J	36.904
1875.04	12/04/2000	35-018-004-00	COLUSA UNITED STATES	CA	BEQUEST TRUST CREATED UNDER THE WILL OF CHARLES MATTIAS GOETHE, J	100.825
1875.05	12/17/2013	25-027-028-11	KERN UNITED STATES	CA	BEQUEST WELLS FARGO BANK, N.A., TRUSTEE OF THE TRUST CREATED UNDE	11.315
1875.06	12/09/2013	35-027-028-11	KERN UNITED STATES	CA	BEQUEST WELLS FARGO BANK, N.A., FORMERLY KNOWN AS CROCKER NATION	5.658
1875.07	12/09/2013	35-027-028-31	KERN UNITED STATES	CA	BEQUEST WELLS FARGO BANK, N.A., FORMERLY KNOWN AS CROCKER NATION	5.658
1876.00	06/06/1972	28-002-064-21	ADAMS UNITED STATES	CO	BEQUEST GLADYS L. TERRELL	40.000
1877.01	06/24/1973	07-000-053-11	ANDREWS UNITED STATES	TX	BEQUEST ROBERT B. GILE	8.133
1877.02	06/24/1973	00-470-000-22	GAINES UNITED STATES	TX	BEQUEST ROBERT B. GILE	1.251
1877.03	06/24/1973	00-432-000-43	GAINES UNITED STATES	TX	BEQUEST ROBERT B. GILE	6.000
1879.01	03/13/2016	00-000-000-00	FREESTONE UNITED STATES	TX	GIFT ROBERT H EVANS	0.060
1879.02	03/13/2016	01-002-016-31	TEXAS UNITED STATES	OK	PURCHASE ROBERT H EVANS	240.000

**UNIVERSITY OF MINNESOTA
PLANNING, SPACE, & REAL ESTATE**

SEVERED MINERAL HOLDINGS

Tract	Acquisition Date	Property ID Number	County/ Country	State	How Acquired/ Previous Owner	Net Severed Mineral Acres
1879.03	03/13/2016	01-005-001-22	CLEVELAND UNITED STATES	OK	PURCHASE ROBERT H EVANS	45.000
1879.04	03/13/2016	26-011-005-41	CANADIAN UNITED STATES	OK	PURCHASE ROBERT H EVANS	40.000
1905.00	05/28/1927	10-062-009-11	LAKE UNITED STATES	MN	PURCHASE ALFRED & FRANC C.H. OWRE	80.000
1907.00	04/29/1941	04-030-023-12	RAMSEY UNITED STATES	MN	PURCHASE AMERICAN AVIATION, INC.	17.364
1908.00	04/29/1941	04-030-023-21	RAMSEY UNITED STATES	MN	PURCHASE AMERICAN AVIATION, INC.	104.293
1909.00	04/29/1941	04-030-023-23	RAMSEY UNITED STATES	MN	PURCHASE AMERICAN AVIATION, INC.	52.953
1910.00	10/14/1941	04-030-023-23	RAMSEY UNITED STATES	MN	GIFT AMERICAN AVIATION, INC.	7.699
1911.00	04/29/1941	04-030-023-12	RAMSEY UNITED STATES	MN	GIFT AMERICAN AVIATION, INC.	24.991
1919.00	10/17/1949	27-054-009-23	LAKE UNITED STATES	MN	PURCHASE CARL R. & LILLIAN E. LIND	46.869
1962.01	02/25/1963	04-064-003-21	COOK UNITED STATES	MN	PURCHASE BEAR CREEK MINING COMPANY	20.000
1962.02	02/25/1963	27-057-014-33	ST. LOUIS UNITED STATES	MN	PURCHASE BEAR CREEK MINING COMPANY	20.000
1963.01	10/31/1963	01-046-029-11	CROW WING UNITED STATES	MN	PURCHASE THOMAS A. & JEAN R. YAWKEY	100.000
1963.02	12/20/1965	01-046-029-11	CROW WING UNITED STATES	MN	PURCHASE WILLIAM A. GARDNER, ET AL.	60.000
1978.00	03/01/1968	23-119-035-33	KANDIYOHI UNITED STATES	MN	GIFT CHAS. PFIZER & CO., INC.	2.673

**UNIVERSITY OF MINNESOTA
PLANNING, SPACE, & REAL ESTATE**

SEVERED MINERAL HOLDINGS

Tract	Acquisition Date	Property ID Number	County/ Country	State	How Acquired/ Previous Owner	Net Severed Mineral Acres
1982.00	12/31/1968	13-050-014-14	ST. LOUIS UNITED STATES	MN	GIFT THOMAS E. CONGDON, ET. AL.	10.539
1983.00	06/26/1969	04-030-024-33	ANOKA UNITED STATES	MN	GIFT NORTHERN STATES POWER COMPANY	27.100
1986.00	07/29/1970	28-034-023-44	ANOKA UNITED STATES	MN	PURCHASE THE NATURE CONSERVANCY, INC.	1.458
1993.01	05/25/1989	20-117-023-11	HENNEPIN UNITED STATES	MN	GIFT FRESHWATER FOUNDATION	5.088
1997.01	06/27/1986	19-112-035-41	REDWOOD UNITED STATES	MN	BEQUEST BOB B. EBBESEN, ET. AL. (ESTATE OF PARKER D. SANDERS)	4.500
1997.03	07/22/1986	31-112-035-31	REDWOOD UNITED STATES	MN	BEQUEST BOB B. EBBESEN, ET. AL. (ESTATE OF PARKER D. SANDERS)	4.019
1997.09	06/27/1986	36-112-036-11	REDWOOD UNITED STATES	MN	BEQUEST BOB B. EBBESEN, ET. AL.	5.500
1997.10	06/27/1986	10-048-015-31	ST. LOUIS UNITED STATES	MN	PURCHASE BOB B. EBBESEN, ET. AL. (ESTATE OF PARKER D. SANDERS)	0.080
1997.11	01/22/1993	19-112-035-41	REDWOOD UNITED STATES	MN	BEQUEST BOB B. EBBESEN, ET. AL. (ESTATE OF PARKER D. SANDERS)	4.500
1997.13	01/22/1993	31-112-035-31	REDWOOD UNITED STATES	MN	BEQUEST BOB B. EBBESEN, ET. AL. (ESTATE OF PARKER D. SANDERS)	4.019
1997.19	01/22/1993	36-112-036-11	REDWOOD UNITED STATES	MN	BEQUEST BOB B. EBBESEN, ET. AL. (ESTATE OF PARKER D. SANDERS)	5.500
1999.00	12/20/1984	07-045-029-44	CROW WING UNITED STATES	MN	PURCHASE THERESA C. & THEODORE L. PRIEM	40.000
2001.00	08/01/1947	33-115-019-44	DAKOTA UNITED STATES	MN	PURCHASE UNITED STATES OF AMERICA	85.771
2002.00	03/17/1948	35-115-019-24	DAKOTA UNITED STATES	MN	PURCHASE UNITED STATES OF AMERICA	61.740

SEVERED MINERAL HOLDINGS

Tract	Acquisition Date	Property ID Number	County/ Country	State	How Acquired/ Previous Owner	Net Severed Mineral Acres
2105.00	06/19/2001	26-030-024-33	ANOKA UNITED STATES	MN	PURCHASE UNIVERSITY ASSOCIATED CLINICS	0.676
2200.01	01/01/2015	88-990-405-50	CARLTON UNITED STATES	MN	GIFT J&L INVESTMENTS	10.000
2200.02	01/01/2015	97-342-200-00	CROW WING UNITED STATES	MN	GIFT J&L INVESTMENTS	35.000
2200.03	01/01/2015	07-062-014-23	SAINT LOUIS UNITED STATES	MN	GIFT J&L INVESTMENTS	61.106
2308.00	09/25/1968	11-050-014-34	ST. LOUIS UNITED STATES	MN	PURCHASE EUNICE B. SMITH	0.143
2320.12	07/27/1976	11-050-014-34	ST. LOUIS UNITED STATES	MN	CONDEMNATION ROGER V. & MARILYN P. HAGLUND	0.120
2326.00	09/09/1975	28-050-014-13	ST. LOUIS UNITED STATES	MN	PURCHASE CONTEMPORARY BROADCASTING CO.	2.506
2351.00	10/12/2004	15-050-014-14	ST. LOUIS UNITED STATES	MN	PURCHASE DON AND MARY STEINNES	0.141
2501.01	01/04/1871	12-133-044-11	OTTER TAIL UNITED STATES	MN	CONGRESSIONAL GRANT UNITED STATES OF AMERICA	61.800
2501.09	01/04/1871	32-136-044-11	OTTER TAIL UNITED STATES	MN	CONGRESSIONAL GRANT UNITED STATES OF AMERICA	40.000
2502.03	04/12/1878	07-131-042-11	OTTER TAIL UNITED STATES	MN	CONGRESSIONAL GRANT UNITED STATES OF AMERICA	32.890
2502.09	04/12/1878	13-131-043-42	OTTER TAIL UNITED STATES	MN	CONGRESSIONAL GRANT UNITED STATES OF AMERICA	38.850
2503.04	04/06/1885	28-127-046-11	TRAVERSE UNITED STATES	MN	CONGRESSIONAL GRANT UNITED STATES OF AMERICA	160.000
2505.15	04/06/1885	34-115-046-11	YELLOW MEDICINE UNITED STATES	MN	CONGRESSIONAL GRANT UNITED STATES OF AMERICA	160.000

**UNIVERSITY OF MINNESOTA
PLANNING, SPACE, & REAL ESTATE**

SEVERED MINERAL HOLDINGS

Tract	Acquisition Date	Property ID Number	County/ Country	State	How Acquired/ Previous Owner	Net Severed Mineral Acres
2506.01	06/16/1894	09-061-014-23	ST. LOUIS UNITED STATES	MN	CONGRESSIONAL GRANT UNITED STATES OF AMERICA	40.000
2506.02	06/16/1894	01-063-015-23	ST. LOUIS UNITED STATES	MN	CONGRESSIONAL GRANT UNITED STATES OF AMERICA	119.630
2506.03	06/16/1894	13-063-015-32	ST. LOUIS UNITED STATES	MN	CONGRESSIONAL GRANT UNITED STATES OF AMERICA	40.000
2506.04	06/16/1894	14-063-015-41	ST. LOUIS UNITED STATES	MN	CONGRESSIONAL GRANT UNITED STATES OF AMERICA	40.000
2506.05	06/16/1894	21-063-015-23	ST. LOUIS UNITED STATES	MN	CONGRESSIONAL GRANT UNITED STATES OF AMERICA	240.000
2506.06	06/16/1894	20-064-015-14	ST. LOUIS UNITED STATES	MN	CONGRESSIONAL GRANT UNITED STATES OF AMERICA	40.000
2506.07	06/16/1894	21-064-015-33	ST. LOUIS UNITED STATES	MN	CONGRESSIONAL GRANT UNITED STATES OF AMERICA	40.000
2506.08	06/16/1894	25-064-015-11	ST. LOUIS UNITED STATES	MN	CONGRESSIONAL GRANT UNITED STATES OF AMERICA	80.000
2506.09	06/16/1894	32-064-015-12	ST. LOUIS UNITED STATES	MN	CONGRESSIONAL GRANT UNITED STATES OF AMERICA	40.000
2506.10	06/16/1894	24-064-016-24	ST. LOUIS UNITED STATES	MN	CONGRESSIONAL GRANT UNITED STATES OF AMERICA	38.500
2506.11	06/16/1894	26-064-016-32	ST. LOUIS UNITED STATES	MN	CONGRESSIONAL GRANT UNITED STATES OF AMERICA	24.500
2506.12	06/16/1894	35-064-016-23	ST. LOUIS UNITED STATES	MN	CONGRESSIONAL GRANT UNITED STATES OF AMERICA	40.000
2506.13	06/16/1894	07-063-017-22	ST. LOUIS UNITED STATES	MN	CONGRESSIONAL GRANT UNITED STATES OF AMERICA	37.210
2506.14	06/16/1894	15-063-017-31	ST. LOUIS UNITED STATES	MN	CONGRESSIONAL GRANT UNITED STATES OF AMERICA	80.000

**UNIVERSITY OF MINNESOTA
PLANNING, SPACE, & REAL ESTATE**

SEVERED MINERAL HOLDINGS

Tract	Acquisition Date	Property ID Number	County/ Country	State	How Acquired/ Previous Owner	Net Severed Mineral Acres
2506.15	06/16/1894	19-063-017-11	ST. LOUIS UNITED STATES	MN	CONGRESSIONAL GRANT UNITED STATES OF AMERICA	80.000
2506.16	06/16/1894	34-063-017-23	ST. LOUIS UNITED STATES	MN	CONGRESSIONAL GRANT UNITED STATES OF AMERICA	40.000
2506.17	06/16/1894	12-063-018-11	ST. LOUIS UNITED STATES	MN	CONGRESSIONAL GRANT UNITED STATES OF AMERICA	36.000
2507.01	08/08/1898	22-063-016-11	ST. LOUIS UNITED STATES	MN	CONGRESSIONAL GRANT UNITED STATES OF AMERICA	160.000
2507.02	08/08/1898	02-063-016-21	ST. LOUIS UNITED STATES	MN	CONGRESSIONAL GRANT UNITED STATES OF AMERICA	82.600
2507.03	08/08/1898	03-063-016-11	ST. LOUIS UNITED STATES	MN	CONGRESSIONAL GRANT UNITED STATES OF AMERICA	22.300
2507.04	08/08/1898	07-063-016-22	ST. LOUIS UNITED STATES	MN	CONGRESSIONAL GRANT UNITED STATES OF AMERICA	184.880
2507.05	08/08/1898	13-063-016-34	ST. LOUIS UNITED STATES	MN	CONGRESSIONAL GRANT UNITED STATES OF AMERICA	80.250
2507.06	08/08/1898	18-063-016-13	ST. LOUIS UNITED STATES	MN	CONGRESSIONAL GRANT UNITED STATES OF AMERICA	326.380
2507.07	08/08/1898	19-063-016-11	ST. LOUIS UNITED STATES	MN	CONGRESSIONAL GRANT UNITED STATES OF AMERICA	148.210
2507.08	08/08/1898	20-063-016-22	ST. LOUIS UNITED STATES	MN	CONGRESSIONAL GRANT UNITED STATES OF AMERICA	148.500
2507.09	08/08/1898	01-063-016-11	ST. LOUIS UNITED STATES	MN	CONGRESSIONAL GRANT UNITED STATES OF AMERICA	130.850
2507.10	08/08/1898	22-063-016-31	ST. LOUIS UNITED STATES	MN	CONGRESSIONAL GRANT UNITED STATES OF AMERICA	80.000
2507.11	08/08/1898	23-063-016-11	ST. LOUIS UNITED STATES	MN	CONGRESSIONAL GRANT UNITED STATES OF AMERICA	24.250

**UNIVERSITY OF MINNESOTA
PLANNING, SPACE, & REAL ESTATE**

SEVERED MINERAL HOLDINGS

Tract	Acquisition Date	Property ID Number	County/ Country	State	How Acquired/ Previous Owner	Net Severed Mineral Acres
2507.12	08/08/1898	24-063-016-21	ST. LOUIS UNITED STATES	MN	CONGRESSIONAL GRANT UNITED STATES OF AMERICA	254.000
2507.13	08/08/1898	25-063-016-11	ST. LOUIS UNITED STATES	MN	CONGRESSIONAL GRANT UNITED STATES OF AMERICA	127.250
2507.15	08/08/1898	27-063-016-11	ST. LOUIS UNITED STATES	MN	CONGRESSIONAL GRANT UNITED STATES OF AMERICA	179.000
2507.16	08/08/1898	28-063-016-13	ST. LOUIS UNITED STATES	MN	CONGRESSIONAL GRANT UNITED STATES OF AMERICA	22.471
2507.18	08/08/1898	34-063-016-32	ST. LOUIS UNITED STATES	MN	CONGRESSIONAL GRANT UNITED STATES OF AMERICA	180.250
2507.19	08/08/1898	06-055-021-11	ST. LOUIS UNITED STATES	MN	CONGRESSIONAL GRANT UNITED STATES OF AMERICA	78.610
2507.20	08/08/1898	01-061-014-11	ST. LOUIS UNITED STATES	MN	CONGRESSIONAL GRANT UNITED STATES OF AMERICA	20.000
2507.21	08/08/1898	02-061-014-11	ST. LOUIS UNITED STATES	MN	CONGRESSIONAL GRANT UNITED STATES OF AMERICA	201.500
2508.01	02/26/1916	18-064-002-41	COOK UNITED STATES	MN	CONGRESSIONAL GRANT UNITED STATES OF AMERICA	40.000
2508.02	02/26/1916	13-064-004-11	COOK UNITED STATES	MN	CONGRESSIONAL GRANT UNITED STATES OF AMERICA	209.000
2508.03	02/26/1916	25-064-004-32	COOK UNITED STATES	MN	CONGRESSIONAL GRANT UNITED STATES OF AMERICA	151.150
2508.04	02/26/1916	26-064-004-13	COOK UNITED STATES	MN	CONGRESSIONAL GRANT UNITED STATES OF AMERICA	40.000
2508.05	02/26/1916	29-065-005-31	COOK UNITED STATES	MN	CONGRESSIONAL GRANT UNITED STATES OF AMERICA	40.000
2508.06	02/26/1916	30-065-005-21	COOK UNITED STATES	MN	CONGRESSIONAL GRANT UNITED STATES OF AMERICA	86.410

**UNIVERSITY OF MINNESOTA
PLANNING, SPACE, & REAL ESTATE**

SEVERED MINERAL HOLDINGS

Tract	Acquisition Date	Property ID Number	County/ Country	State	How Acquired/ Previous Owner	Net Severed Mineral Acres
2508.07	02/26/1916	20-064-003-23	COOK UNITED STATES	MN	CONGRESSIONAL GRANT UNITED STATES OF AMERICA	40.000
2509.01	10/20/1916	14-063-017-31	ST. LOUIS UNITED STATES	MN	CONGRESSIONAL GRANT UNITED STATES OF AMERICA	26.750
2509.03	10/20/1916	06-063-018-33	ST. LOUIS UNITED STATES	MN	CONGRESSIONAL GRANT UNITED STATES OF AMERICA	58.050
2509.04	10/20/1916	24-061-014-11	ST. LOUIS UNITED STATES	MN	CONGRESSIONAL GRANT UNITED STATES OF AMERICA	40.000
2509.05	10/20/1916	01-063-018-22	ST. LOUIS UNITED STATES	MN	CONGRESSIONAL GRANT UNITED STATES OF AMERICA	40.000
2509.06	10/20/1916	02-063-018-11	ST. LOUIS UNITED STATES	MN	CONGRESSIONAL GRANT UNITED STATES OF AMERICA	39.900
2509.07	10/20/1916	17-063-015-34	ST. LOUIS UNITED STATES	MN	CONGRESSIONAL GRANT UNITED STATES OF AMERICA	40.000
2509.09	10/20/1916	02-063-018-12	ST. LOUIS UNITED STATES	MN	CONGRESSIONAL GRANT UNITED STATES OF AMERICA	119.710
2509.10	10/20/1916	23-063-017-21	ST. LOUIS UNITED STATES	MN	CONGRESSIONAL GRANT UNITED STATES OF AMERICA	13.750
2509.11	10/20/1916	22-063-017-13	ST. LOUIS UNITED STATES	MN	CONGRESSIONAL GRANT UNITED STATES OF AMERICA	25.250
2509.12	10/20/1916	10-063-016-22	ST. LOUIS UNITED STATES	MN	CONGRESSIONAL GRANT UNITED STATES OF AMERICA	40.000
3001.01	03/12/1861	12-040-027-11	MILLE LACS UNITED STATES	MN	CONGRESSIONAL GRANT UNITED STATES OF AMERICA	709.380
3001.02	03/12/1861	11-040-027-11	MILLE LACS UNITED STATES	MN	CONGRESSIONAL GRANT UNITED STATES OF AMERICA	80.000
3001.03	03/12/1861	10-040-027-11	MILLE LACS UNITED STATES	MN	CONGRESSIONAL GRANT UNITED STATES OF AMERICA	474.150

**UNIVERSITY OF MINNESOTA
PLANNING, SPACE, & REAL ESTATE**

SEVERED MINERAL HOLDINGS

Tract	Acquisition Date	Property ID Number	County/ Country	State	How Acquired/ Previous Owner	Net Severed Mineral Acres
3001.04	03/12/1861	13-040-027-11	MILLE LACS UNITED STATES	MN	CONGRESSIONAL GRANT UNITED STATES OF AMERICA	320.000
3001.05	03/12/1861	14-040-027-22	MILLE LACS UNITED STATES	MN	CONGRESSIONAL GRANT UNITED STATES OF AMERICA	160.000
3001.06	03/12/1861	15-040-027-11	MILLE LACS UNITED STATES	MN	CONGRESSIONAL GRANT UNITED STATES OF AMERICA	560.000
3001.07	03/12/1861	24-040-027-31	MILLE LACS UNITED STATES	MN	CONGRESSIONAL GRANT UNITED STATES OF AMERICA	160.000
3001.08	03/12/1861	25-040-027-22	MILLE LACS UNITED STATES	MN	CONGRESSIONAL GRANT UNITED STATES OF AMERICA	80.000
3001.09	03/12/1861	26-040-027-11	MILLE LACS UNITED STATES	MN	CONGRESSIONAL GRANT UNITED STATES OF AMERICA	480.000
3001.10	03/12/1861	33-040-027-41	MILLE LACS UNITED STATES	MN	CONGRESSIONAL GRANT UNITED STATES OF AMERICA	80.000
3001.11	03/12/1861	34-040-027-11	MILLE LACS UNITED STATES	MN	CONGRESSIONAL GRANT UNITED STATES OF AMERICA	280.000
3001.12	03/12/1861	35-040-027-13	MILLE LACS UNITED STATES	MN	CONGRESSIONAL GRANT UNITED STATES OF AMERICA	80.000
3001.13	03/12/1861	12-039-026-11	MILLE LACS UNITED STATES	MN	CONGRESSIONAL GRANT UNITED STATES OF AMERICA	360.000
3001.15	03/12/1861	14-039-026-11	MILLE LACS UNITED STATES	MN	CONGRESSIONAL GRANT UNITED STATES OF AMERICA	200.000
3001.17	03/12/1861	10-039-026-21	MILLE LACS UNITED STATES	MN	CONGRESSIONAL GRANT UNITED STATES OF AMERICA	320.000
3001.18	03/12/1861	11-039-026-31	MILLE LACS UNITED STATES	MN	CONGRESSIONAL GRANT UNITED STATES OF AMERICA	80.000
3001.19	03/12/1861	15-039-026-21	MILLE LACS UNITED STATES	MN	CONGRESSIONAL GRANT UNITED STATES OF AMERICA	80.000

**UNIVERSITY OF MINNESOTA
PLANNING, SPACE, & REAL ESTATE**

SEVERED MINERAL HOLDINGS

Tract	Acquisition Date	Property ID Number	County/ Country	State	How Acquired/ Previous Owner	Net Severed Mineral Acres
3002.01	03/12/1861	24-040-027-42	MILLE LACS UNITED STATES	MN	CONGRESSIONAL GRANT UNITED STATES OF AMERICA	80.000
3002.02	03/12/1861	25-040-027-12	MILLE LACS UNITED STATES	MN	CONGRESSIONAL GRANT UNITED STATES OF AMERICA	80.000
3002.03	03/12/1861	26-040-027-44	MILLE LACS UNITED STATES	MN	CONGRESSIONAL GRANT UNITED STATES OF AMERICA	26.480
3003.01	03/12/1861	22-041-017-11	PINE UNITED STATES	MN	CONGRESSIONAL GRANT UNITED STATES OF AMERICA	160.000
3003.02	03/12/1861	15-041-017-11	PINE UNITED STATES	MN	CONGRESSIONAL GRANT UNITED STATES OF AMERICA	160.000
3003.03	03/12/1861	14-041-017-11	PINE UNITED STATES	MN	CONGRESSIONAL GRANT UNITED STATES OF AMERICA	160.000
3003.04	03/12/1861	13-041-017-21	PINE UNITED STATES	MN	CONGRESSIONAL GRANT UNITED STATES OF AMERICA	80.000
3003.05	03/12/1861	11-041-017-41	PINE UNITED STATES	MN	CONGRESSIONAL GRANT UNITED STATES OF AMERICA	80.000
3003.06	03/12/1861	12-041-017-31	PINE UNITED STATES	MN	CONGRESSIONAL GRANT UNITED STATES OF AMERICA	80.000
3004.05	03/12/1861	34-035-029-11	SHERBURNE UNITED STATES	MN	CONGRESSIONAL GRANT UNITED STATES OF AMERICA	150.700
3005.02	03/12/1861	08-040-027-11	MILLE LACS UNITED STATES	MN	CONGRESSIONAL GRANT UNITED STATES OF AMERICA	401.080
3005.03	03/12/1861	09-040-027-11	MILLE LACS UNITED STATES	MN	CONGRESSIONAL GRANT UNITED STATES OF AMERICA	192.200
3005.04	03/12/1861	17-040-027-11	MILLE LACS UNITED STATES	MN	CONGRESSIONAL GRANT UNITED STATES OF AMERICA	40.000
3008.01	03/12/1861	05-039-025-11	KANABEC UNITED STATES	MN	CONGRESSIONAL GRANT UNITED STATES OF AMERICA	476.340

**UNIVERSITY OF MINNESOTA
PLANNING, SPACE, & REAL ESTATE**

SEVERED MINERAL HOLDINGS

Tract	Acquisition Date	Property ID Number	County/ Country	State	How Acquired/ Previous Owner	Net Severed Mineral Acres
3008.02	03/12/1861	06-039-025-11	KANABEC UNITED STATES	MN	CONGRESSIONAL GRANT UNITED STATES OF AMERICA	183.950
3008.03	03/12/1861	07-039-025-11	KANABEC UNITED STATES	MN	CONGRESSIONAL GRANT UNITED STATES OF AMERICA	109.600
3008.04	03/12/1861	08-039-025-11	KANABEC UNITED STATES	MN	CONGRESSIONAL GRANT UNITED STATES OF AMERICA	560.000
3008.05	03/12/1861	09-039-025-11	KANABEC UNITED STATES	MN	CONGRESSIONAL GRANT UNITED STATES OF AMERICA	640.000
3008.06	03/12/1861	15-039-025-11	KANABEC UNITED STATES	MN	CONGRESSIONAL GRANT UNITED STATES OF AMERICA	640.000
3008.08	03/12/1861	18-039-025-11	KANABEC UNITED STATES	MN	CONGRESSIONAL GRANT UNITED STATES OF AMERICA	196.350
3008.09	03/12/1861	21-039-025-11	KANABEC UNITED STATES	MN	CONGRESSIONAL GRANT UNITED STATES OF AMERICA	80.000
3008.10	03/12/1861	22-039-025-11	KANABEC UNITED STATES	MN	CONGRESSIONAL GRANT UNITED STATES OF AMERICA	640.000
3008.11	03/12/1861	23-039-025-11	KANABEC UNITED STATES	MN	CONGRESSIONAL GRANT UNITED STATES OF AMERICA	480.000
3008.13	03/12/1861	25-039-025-11	KANABEC UNITED STATES	MN	CONGRESSIONAL GRANT UNITED STATES OF AMERICA	240.000
3008.14	03/12/1861	26-039-025-11	KANABEC UNITED STATES	MN	CONGRESSIONAL GRANT UNITED STATES OF AMERICA	160.000
3008.15	03/12/1861	27-039-025-11	KANABEC UNITED STATES	MN	CONGRESSIONAL GRANT UNITED STATES OF AMERICA	160.000
3008.16	03/12/1861	28-039-025-11	KANABEC UNITED STATES	MN	CONGRESSIONAL GRANT UNITED STATES OF AMERICA	440.000
3012.31	02/18/1868	04-120-028-31	WRIGHT UNITED STATES	MN	CONGRESSIONAL GRANT UNITED STATES OF AMERICA	40.000

**UNIVERSITY OF MINNESOTA
PLANNING, SPACE, & REAL ESTATE**

SEVERED MINERAL HOLDINGS

Tract	Acquisition Date	Property ID Number	County/ Country	State	How Acquired/ Previous Owner	Net Severed Mineral Acres
3013.02	02/18/1868	32-106-018-11	DODGE UNITED STATES	MN	CONGRESSIONAL GRANT UNITED STATES OF AMERICA	80.000
3013.03	02/18/1868	30-106-018-11	DODGE UNITED STATES	MN	CONGRESSIONAL GRANT UNITED STATES OF AMERICA	40.000
3013.12	02/18/1868	24-107-029-21	BLUE EARTH UNITED STATES	MN	CONGRESSIONAL GRANT UNITED STATES OF AMERICA	80.000
3013.27	02/18/1868	12-108-029-21	BLUE EARTH UNITED STATES	MN	CONGRESSIONAL GRANT UNITED STATES OF AMERICA	40.000
3013.54	02/18/1868	20-112-031-44	SIBLEY UNITED STATES	MN	CONGRESSIONAL GRANT UNITED STATES OF AMERICA	40.000
3014.05	02/18/1868	23-123-034-21	STEARNS UNITED STATES	MN	CONGRESSIONAL GRANT UNITED STATES OF AMERICA	40.000
3014.35	02/18/1868	02-124-031-11	STEARNS UNITED STATES	MN	CONGRESSIONAL GRANT UNITED STATES OF AMERICA	35.460
3014.40	02/18/1868	06-126-031-41	STEARNS UNITED STATES	MN	CONGRESSIONAL GRANT UNITED STATES OF AMERICA	40.000
3015.03	05/13/1872	01-133-047-11	WILKIN UNITED STATES	MN	CONGRESSIONAL GRANT UNITED STATES OF AMERICA	157.480
3015.04	05/13/1872	03-133-047-11	WILKIN UNITED STATES	MN	CONGRESSIONAL GRANT UNITED STATES OF AMERICA	238.920
3015.09	05/13/1872	12-138-048-11	CLAY UNITED STATES	MN	CONGRESSIONAL GRANT UNITED STATES OF AMERICA	160.000
3018.01	08/29/1873	08-137-029-21	CASS UNITED STATES	MN	CONGRESSIONAL GRANT UNITED STATES OF AMERICA	4.300
3018.02	08/29/1873	12-137-030-21	CASS UNITED STATES	MN	CONGRESSIONAL GRANT UNITED STATES OF AMERICA	40.000
3018.03	08/29/1873	28-139-030-11	CASS UNITED STATES	MN	CONGRESSIONAL GRANT UNITED STATES OF AMERICA	217.000

**UNIVERSITY OF MINNESOTA
PLANNING, SPACE, & REAL ESTATE**

SEVERED MINERAL HOLDINGS

Tract	Acquisition Date	Property ID Number	County/ Country	State	How Acquired/ Previous Owner	Net Severed Mineral Acres
3018.04	08/29/1873	24-139-031-22	CASS UNITED STATES	MN	CONGRESSIONAL GRANT UNITED STATES OF AMERICA	40.000
3018.07	08/29/1873	17-140-031-23	CASS UNITED STATES	MN	CONGRESSIONAL GRANT UNITED STATES OF AMERICA	100.000
3018.08	08/29/1873	08-140-031-12	CASS UNITED STATES	MN	CONGRESSIONAL GRANT UNITED STATES OF AMERICA	116.300
3018.09	08/29/1873	18-140-031-31	CASS UNITED STATES	MN	CONGRESSIONAL GRANT UNITED STATES OF AMERICA	40.000
3018.11	08/29/1873	15-140-031-21	CASS UNITED STATES	MN	CONGRESSIONAL GRANT UNITED STATES OF AMERICA	317.190
3018.12	08/29/1873	14-140-031-31	CASS UNITED STATES	MN	CONGRESSIONAL GRANT UNITED STATES OF AMERICA	120.000
3018.13	08/29/1873	23-140-031-21	CASS UNITED STATES	MN	CONGRESSIONAL GRANT UNITED STATES OF AMERICA	40.250
3018.14	08/29/1873	24-140-031-32	CASS UNITED STATES	MN	CONGRESSIONAL GRANT UNITED STATES OF AMERICA	194.700
3018.15	08/29/1873	13-140-031-14	CASS UNITED STATES	MN	CONGRESSIONAL GRANT UNITED STATES OF AMERICA	96.250
3019.14	08/29/1873	22-144-045-31	NORMAN UNITED STATES	MN	CONGRESSIONAL GRANT UNITED STATES OF AMERICA	40.000
3019.17	08/29/1873	12-144-045-31	NORMAN UNITED STATES	MN	CONGRESSIONAL GRANT UNITED STATES OF AMERICA	120.000
3019.25	08/29/1873	30-145-047-31	NORMAN UNITED STATES	MN	CONGRESSIONAL GRANT UNITED STATES OF AMERICA	35.910
3020.05	12/27/1873	20-136-047-11	WILKIN UNITED STATES	MN	CONGRESSIONAL GRANT UNITED STATES OF AMERICA	640.000
3022.01	05/24/1882	02-054-022-41	ITASCA UNITED STATES	MN	CONGRESSIONAL GRANT UNITED STATES OF AMERICA	40.000

**UNIVERSITY OF MINNESOTA
PLANNING, SPACE, & REAL ESTATE**

SEVERED MINERAL HOLDINGS

Tract	Acquisition Date	Property ID Number	County/ Country	State	How Acquired/ Previous Owner	Net Severed Mineral Acres
3022.02	05/24/1882	04-054-022-23	ITASCA UNITED STATES	MN	CONGRESSIONAL GRANT UNITED STATES OF AMERICA	40.000
3022.04	05/24/1882	10-054-022-31	ITASCA UNITED STATES	MN	CONGRESSIONAL GRANT UNITED STATES OF AMERICA	120.000
3022.05	05/24/1882	18-054-022-14	ITASCA UNITED STATES	MN	CONGRESSIONAL GRANT UNITED STATES OF AMERICA	40.000
3022.06	05/24/1882	12-055-022-22	ITASCA UNITED STATES	MN	CONGRESSIONAL GRANT UNITED STATES OF AMERICA	80.000
3022.07	05/24/1882	19-055-022-24	ITASCA UNITED STATES	MN	CONGRESSIONAL GRANT UNITED STATES OF AMERICA	84.050
3022.08	05/24/1882	20-055-022-12	ITASCA UNITED STATES	MN	CONGRESSIONAL GRANT UNITED STATES OF AMERICA	8.460
3022.09	05/24/1882	24-055-022-11	ITASCA UNITED STATES	MN	CONGRESSIONAL GRANT UNITED STATES OF AMERICA	32.810
3022.11	05/24/1882	04-056-022-23	ITASCA UNITED STATES	MN	CONGRESSIONAL GRANT UNITED STATES OF AMERICA	136.230
3022.12	05/24/1882	05-056-022-13	ITASCA UNITED STATES	MN	CONGRESSIONAL GRANT UNITED STATES OF AMERICA	80.000
3022.13	05/24/1882	02-054-023-13	ITASCA UNITED STATES	MN	CONGRESSIONAL GRANT UNITED STATES OF AMERICA	35.230
3022.14	05/24/1882	08-055-023-12	ITASCA UNITED STATES	MN	CONGRESSIONAL GRANT UNITED STATES OF AMERICA	40.000
3022.15	05/24/1882	07-055-023-21	ITASCA UNITED STATES	MN	CONGRESSIONAL GRANT UNITED STATES OF AMERICA	120.000
3022.19	05/24/1882	03-057-023-11	ITASCA UNITED STATES	MN	CONGRESSIONAL GRANT UNITED STATES OF AMERICA	159.040
3023.01	01/29/1885	10-059-014-34	ST. LOUIS UNITED STATES	MN	CONGRESSIONAL GRANT UNITED STATES OF AMERICA	120.000

**UNIVERSITY OF MINNESOTA
PLANNING, SPACE, & REAL ESTATE**

SEVERED MINERAL HOLDINGS

Tract	Acquisition Date	Property ID Number	County/ Country	State	How Acquired/ Previous Owner	Net Severed Mineral Acres
3023.02	01/29/1885	13-059-014-21	ST. LOUIS UNITED STATES	MN	CONGRESSIONAL GRANT UNITED STATES OF AMERICA	160.000
3023.06	01/29/1885	22-059-014-11	ST. LOUIS UNITED STATES	MN	CONGRESSIONAL GRANT UNITED STATES OF AMERICA	40.000
3023.09	01/29/1885	26-059-014-21	ST. LOUIS UNITED STATES	MN	CONGRESSIONAL GRANT UNITED STATES OF AMERICA	80.000
3023.10	01/29/1885	27-059-014-11	ST. LOUIS UNITED STATES	MN	CONGRESSIONAL GRANT UNITED STATES OF AMERICA	80.000
3023.12	01/29/1885	01-056-022-24	ITASCA UNITED STATES	MN	CONGRESSIONAL GRANT UNITED STATES OF AMERICA	231.000
3023.13	01/29/1885	02-056-022-13	ITASCA UNITED STATES	MN	CONGRESSIONAL GRANT UNITED STATES OF AMERICA	95.050
3023.14	01/29/1885	03-056-022-13	ITASCA UNITED STATES	MN	CONGRESSIONAL GRANT UNITED STATES OF AMERICA	215.630
3023.15	01/29/1885	04-056-022-44	ITASCA UNITED STATES	MN	CONGRESSIONAL GRANT UNITED STATES OF AMERICA	39.500
3023.16	01/29/1885	06-056-022-33	ITASCA UNITED STATES	MN	CONGRESSIONAL GRANT UNITED STATES OF AMERICA	43.250
3023.17	01/29/1885	07-056-022-21	ITASCA UNITED STATES	MN	CONGRESSIONAL GRANT UNITED STATES OF AMERICA	124.840
3023.18	01/29/1885	08-056-022-43	ITASCA UNITED STATES	MN	CONGRESSIONAL GRANT UNITED STATES OF AMERICA	40.000
3023.19	01/29/1885	17-056-022-11	ITASCA UNITED STATES	MN	CONGRESSIONAL GRANT UNITED STATES OF AMERICA	80.000
3023.20	01/29/1885	18-056-022-21	ITASCA UNITED STATES	MN	CONGRESSIONAL GRANT UNITED STATES OF AMERICA	164.920
3023.21	01/29/1885	01-055-022-41	ITASCA UNITED STATES	MN	CONGRESSIONAL GRANT UNITED STATES OF AMERICA	40.000

**UNIVERSITY OF MINNESOTA
PLANNING, SPACE, & REAL ESTATE**

SEVERED MINERAL HOLDINGS

Tract	Acquisition Date	Property ID Number	County/ Country	State	How Acquired/ Previous Owner	Net Severed Mineral Acres
3023.22	01/29/1885	13-055-022-41	ITASCA UNITED STATES	MN	CONGRESSIONAL GRANT UNITED STATES OF AMERICA	80.000
3023.25	01/29/1885	24-055-022-44	ITASCA UNITED STATES	MN	CONGRESSIONAL GRANT UNITED STATES OF AMERICA	8.070
3023.26	01/29/1885	35-057-022-43	ITASCA UNITED STATES	MN	CONGRESSIONAL GRANT UNITED STATES OF AMERICA	40.000
3023.27	01/29/1885	34-057-022-44	ITASCA UNITED STATES	MN	CONGRESSIONAL GRANT UNITED STATES OF AMERICA	40.000
3023.29	01/29/1885	12-056-023-11	ITASCA UNITED STATES	MN	CONGRESSIONAL GRANT UNITED STATES OF AMERICA	80.000
3023.31	01/29/1885	13-056-023-31	ITASCA UNITED STATES	MN	CONGRESSIONAL GRANT UNITED STATES OF AMERICA	80.000
3023.32	01/29/1885	14-056-023-11	ITASCA UNITED STATES	MN	CONGRESSIONAL GRANT UNITED STATES OF AMERICA	75.410
3023.33	01/29/1885	06-055-021-31	ST. LOUIS UNITED STATES	MN	CONGRESSIONAL GRANT UNITED STATES OF AMERICA	152.580
3023.35	01/29/1885	18-055-021-31	ST. LOUIS UNITED STATES	MN	CONGRESSIONAL GRANT UNITED STATES OF AMERICA	70.880
3023.36	01/29/1885	20-055-021-21	ST. LOUIS UNITED STATES	MN	CONGRESSIONAL GRANT UNITED STATES OF AMERICA	149.250
3023.49	01/29/1885	02-056-022-14	ITASCA UNITED STATES	MN	CONGRESSIONAL GRANT UNITED STATES OF AMERICA	269.680
3023.50	01/29/1885	04-056-022-31	ITASCA UNITED STATES	MN	CONGRESSIONAL GRANT UNITED STATES OF AMERICA	117.800
3023.51	01/29/1885	05-056-022-22	ITASCA UNITED STATES	MN	CONGRESSIONAL GRANT UNITED STATES OF AMERICA	57.030
3023.52	01/29/1885	06-056-022-31	ITASCA UNITED STATES	MN	CONGRESSIONAL GRANT UNITED STATES OF AMERICA	80.000

**UNIVERSITY OF MINNESOTA
PLANNING, SPACE, & REAL ESTATE**

SEVERED MINERAL HOLDINGS

Tract	Acquisition Date	Property ID Number	County/ Country	State	How Acquired/ Previous Owner	Net Severed Mineral Acres
3023.53	01/29/1885	07-056-022-32	ITASCA UNITED STATES	MN	CONGRESSIONAL GRANT UNITED STATES OF AMERICA	84.910
3023.54	01/29/1885	10-056-022-14	ITASCA UNITED STATES	MN	CONGRESSIONAL GRANT UNITED STATES OF AMERICA	40.000
3023.55	01/29/1885	11-056-022-21	ITASCA UNITED STATES	MN	CONGRESSIONAL GRANT UNITED STATES OF AMERICA	80.000
3023.56	01/29/1885	17-057-022-13	ITASCA UNITED STATES	MN	CONGRESSIONAL GRANT UNITED STATES OF AMERICA	30.000
3023.61	01/29/1885	35-057-022-11	ITASCA UNITED STATES	MN	CONGRESSIONAL GRANT UNITED STATES OF AMERICA	40.000
3023.64	01/29/1885	10-057-023-41	ITASCA UNITED STATES	MN	CONGRESSIONAL GRANT UNITED STATES OF AMERICA	80.000
3023.65	01/29/1885	11-057-023-11	ITASCA UNITED STATES	MN	CONGRESSIONAL GRANT UNITED STATES OF AMERICA	40.000
3023.66	01/29/1885	12-057-023-24	ITASCA UNITED STATES	MN	CONGRESSIONAL GRANT UNITED STATES OF AMERICA	80.000
3023.67	01/29/1885	13-057-023-11	ITASCA UNITED STATES	MN	CONGRESSIONAL GRANT UNITED STATES OF AMERICA	240.000
3023.68	01/29/1885	14-057-023-33	ITASCA UNITED STATES	MN	CONGRESSIONAL GRANT UNITED STATES OF AMERICA	80.000
3023.69	01/29/1885	25-057-023-31	ITASCA UNITED STATES	MN	CONGRESSIONAL GRANT UNITED STATES OF AMERICA	118.000
3023.70	01/29/1885	26-057-023-31	ITASCA UNITED STATES	MN	CONGRESSIONAL GRANT UNITED STATES OF AMERICA	160.000
3023.71	01/29/1885	05-055-022-21	ITASCA UNITED STATES	MN	CONGRESSIONAL GRANT UNITED STATES OF AMERICA	39.500
3023.78	01/29/1885	03-056-023-13	ITASCA UNITED STATES	MN	CONGRESSIONAL GRANT UNITED STATES OF AMERICA	370.740

**UNIVERSITY OF MINNESOTA
PLANNING, SPACE, & REAL ESTATE**

SEVERED MINERAL HOLDINGS

Tract	Acquisition Date	Property ID Number	County/ Country	State	How Acquired/ Previous Owner	Net Severed Mineral Acres
3023.79	01/29/1885	04-056-023-24	ITASCA UNITED STATES	MN	CONGRESSIONAL GRANT UNITED STATES OF AMERICA	120.000
3023.80	01/29/1885	05-056-023-13	ITASCA UNITED STATES	MN	CONGRESSIONAL GRANT UNITED STATES OF AMERICA	219.280
3023.81	01/29/1885	06-056-023-14	ITASCA UNITED STATES	MN	CONGRESSIONAL GRANT UNITED STATES OF AMERICA	87.030
3023.82	01/29/1885	08-056-023-41	ITASCA UNITED STATES	MN	CONGRESSIONAL GRANT UNITED STATES OF AMERICA	160.000
3023.83	01/29/1885	09-056-023-11	ITASCA UNITED STATES	MN	CONGRESSIONAL GRANT UNITED STATES OF AMERICA	80.000
3023.84	01/29/1885	10-056-023-11	ITASCA UNITED STATES	MN	CONGRESSIONAL GRANT UNITED STATES OF AMERICA	80.000
3023.87	01/29/1885	22-056-023-11	ITASCA UNITED STATES	MN	CONGRESSIONAL GRANT UNITED STATES OF AMERICA	80.000
3023.88	01/29/1885	28-057-023-32	ITASCA UNITED STATES	MN	CONGRESSIONAL GRANT UNITED STATES OF AMERICA	80.000
3023.89	01/29/1885	29-057-023-13	ITASCA UNITED STATES	MN	CONGRESSIONAL GRANT UNITED STATES OF AMERICA	160.000
3023.90	01/29/1885	31-057-023-44	ITASCA UNITED STATES	MN	CONGRESSIONAL GRANT UNITED STATES OF AMERICA	40.000
3023.91	01/29/1885	32-057-023-11	ITASCA UNITED STATES	MN	CONGRESSIONAL GRANT UNITED STATES OF AMERICA	200.000
3023.92	01/29/1885	33-057-023-41	ITASCA UNITED STATES	MN	CONGRESSIONAL GRANT UNITED STATES OF AMERICA	120.000
3025.20	05/01/1893	13-133-039-14	OTTER TAIL UNITED STATES	MN	CONGRESSIONAL GRANT UNITED STATES OF AMERICA	120.000
3025.21	05/01/1893	26-134-039-23	OTTER TAIL UNITED STATES	MN	CONGRESSIONAL GRANT UNITED STATES OF AMERICA	79.250

**UNIVERSITY OF MINNESOTA
PLANNING, SPACE, & REAL ESTATE**

SEVERED MINERAL HOLDINGS

Tract	Acquisition Date	Property ID Number	County/ Country	State	How Acquired/ Previous Owner	Net Severed Mineral Acres
3025.22	05/01/1893	19-135-039-23	OTTER TAIL UNITED STATES	MN	CONGRESSIONAL GRANT UNITED STATES OF AMERICA	79.180
3025.28	05/01/1893	01-125-036-43	POPE UNITED STATES	MN	CONGRESSIONAL GRANT UNITED STATES OF AMERICA	10.000
3025.29	05/01/1893	26-123-037-12	POPE UNITED STATES	MN	CONGRESSIONAL GRANT UNITED STATES OF AMERICA	200.000
3025.46	05/01/1893	23-115-034-42	RENVILLE UNITED STATES	MN	CONGRESSIONAL GRANT UNITED STATES OF AMERICA	40.000
3025.55	05/01/1893	24-127-032-11	TODD UNITED STATES	MN	CONGRESSIONAL GRANT UNITED STATES OF AMERICA	80.000
3025.56	05/01/1893	10-128-032-21	TODD UNITED STATES	MN	CONGRESSIONAL GRANT UNITED STATES OF AMERICA	40.000
3025.57	05/01/1893	10-127-033-22	TODD UNITED STATES	MN	CONGRESSIONAL GRANT UNITED STATES OF AMERICA	80.000
3025.58	05/01/1893	14-128-034-41	TODD UNITED STATES	MN	CONGRESSIONAL GRANT UNITED STATES OF AMERICA	40.000
3026.01	06/29/1894	23-063-016-13	ST. LOUIS UNITED STATES	MN	CONGRESSIONAL GRANT UNITED STATES OF AMERICA	5.340
3027.01	06/23/1896	09-056-023-21	ITASCA UNITED STATES	MN	CONGRESSIONAL GRANT UNITED STATES OF AMERICA	40.000
3028.01	06/23/1896	24-154-046-22	POLK UNITED STATES	MN	CONGRESSIONAL GRANT UNITED STATES OF AMERICA	80.000

TOTAL SEVERED MINERAL HOLDINGS: 33,949.487 NMA