

9. APPENDIX A: STREET SWEEPING ZONE MAPS

MSRC_2019 Route Name: F1

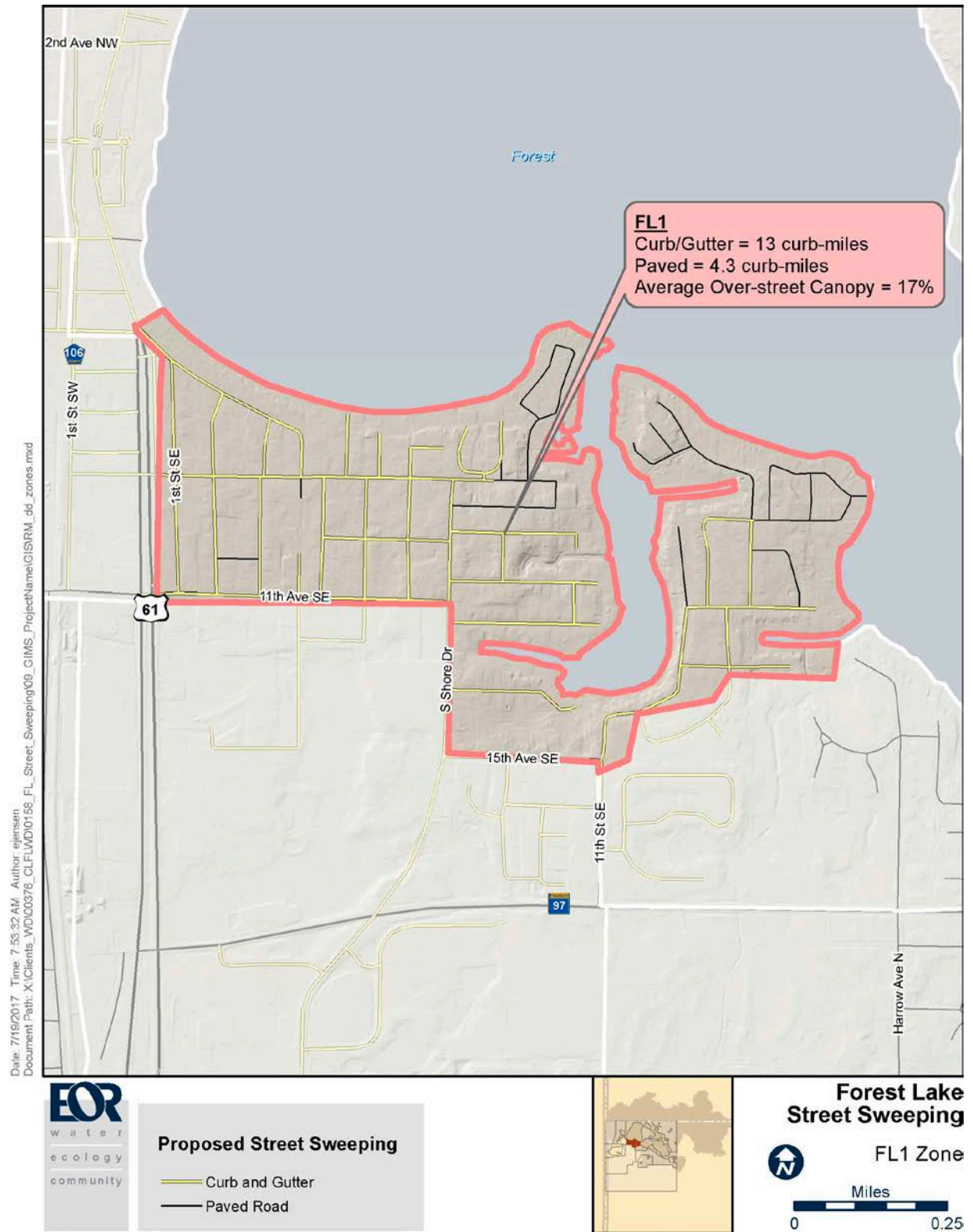


Figure 9-1. Sweeping Zone Forest Lake 1 (FL1).



Date: 9/21/2017 Time: 1:58:55 PM Author: ejensen Document Path: X:\Clients_WD\00376_CLFLWD\0158_FL_Street_Sweeping\09_GIMS_ProjectName\GIS\RM_dd_zones.mxd

Figure 9-2. Sweeping Zone Forest Lake 2 (FL2).

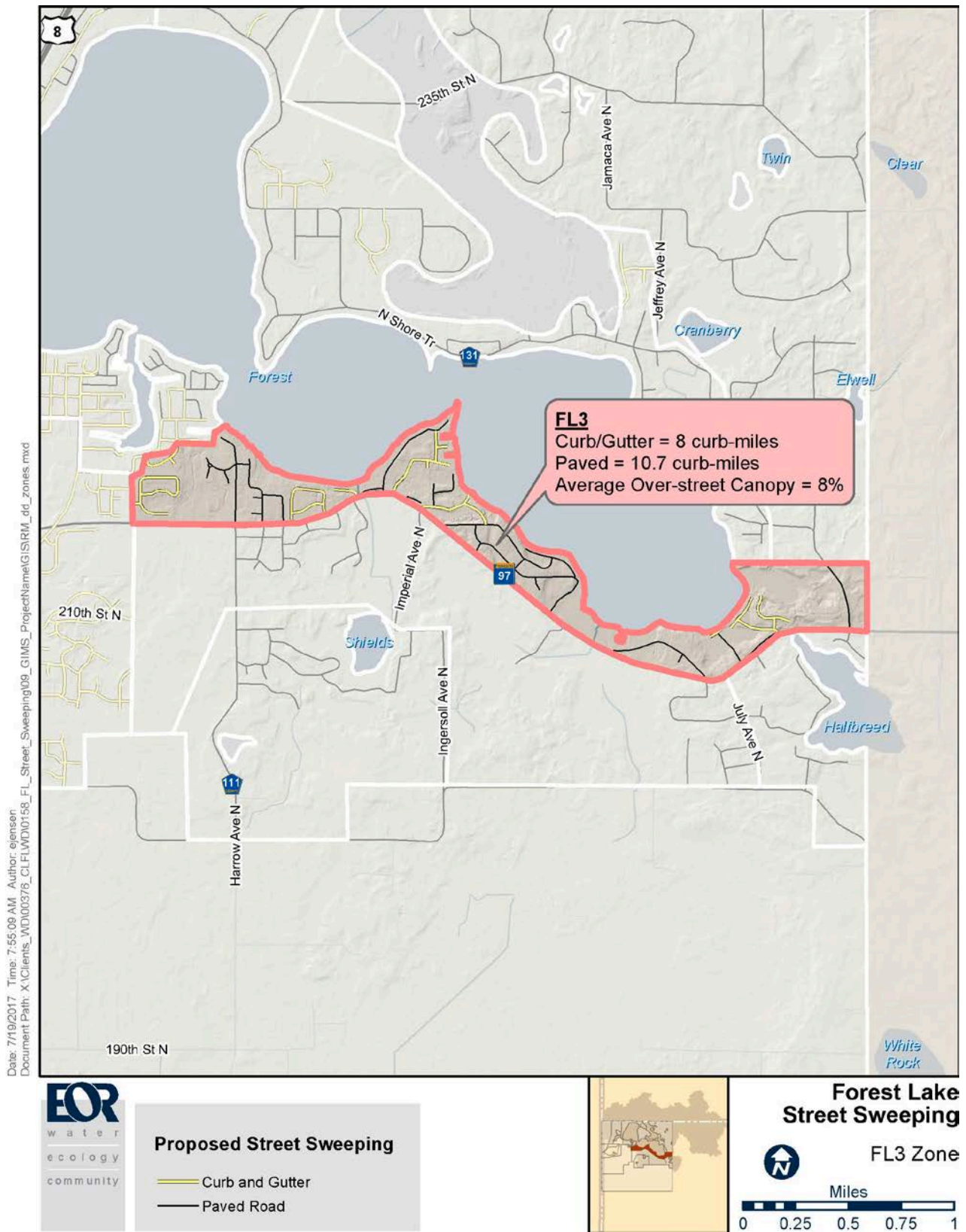


Figure 9-3. Sweeping Zone Forest Lake 3 (FL3).

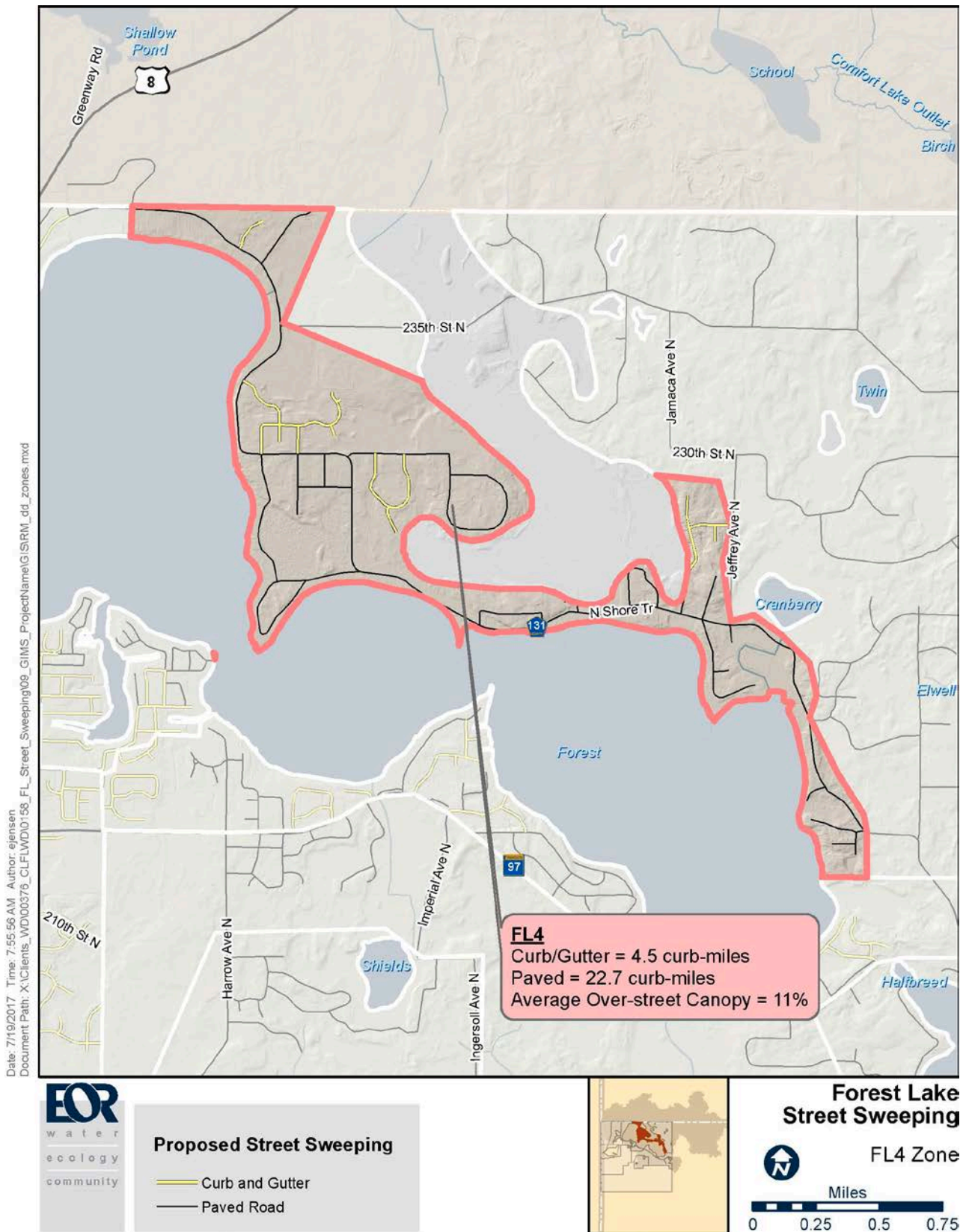


Figure 9-4. Sweeping Zone Forest Lake 4 (FL4).

Date: 7/19/2017 Time: 7:56:48 AM Author: ejensen
Document Path: X:\Clients_WD\00376_CL\FLWD\0158_FL_Street_Sweeping\09_GMS_ProjectName\GISRM_cd_zones.mxd



Proposed Street Sweeping

- Curb and Gutter
- Paved Road



Forest Lake Street Sweeping

FL5 Zone

Miles
 0 0.25 0.5 0.75

Figure 9-5. Sweeping Zone Forest Lake 5 (FL5).

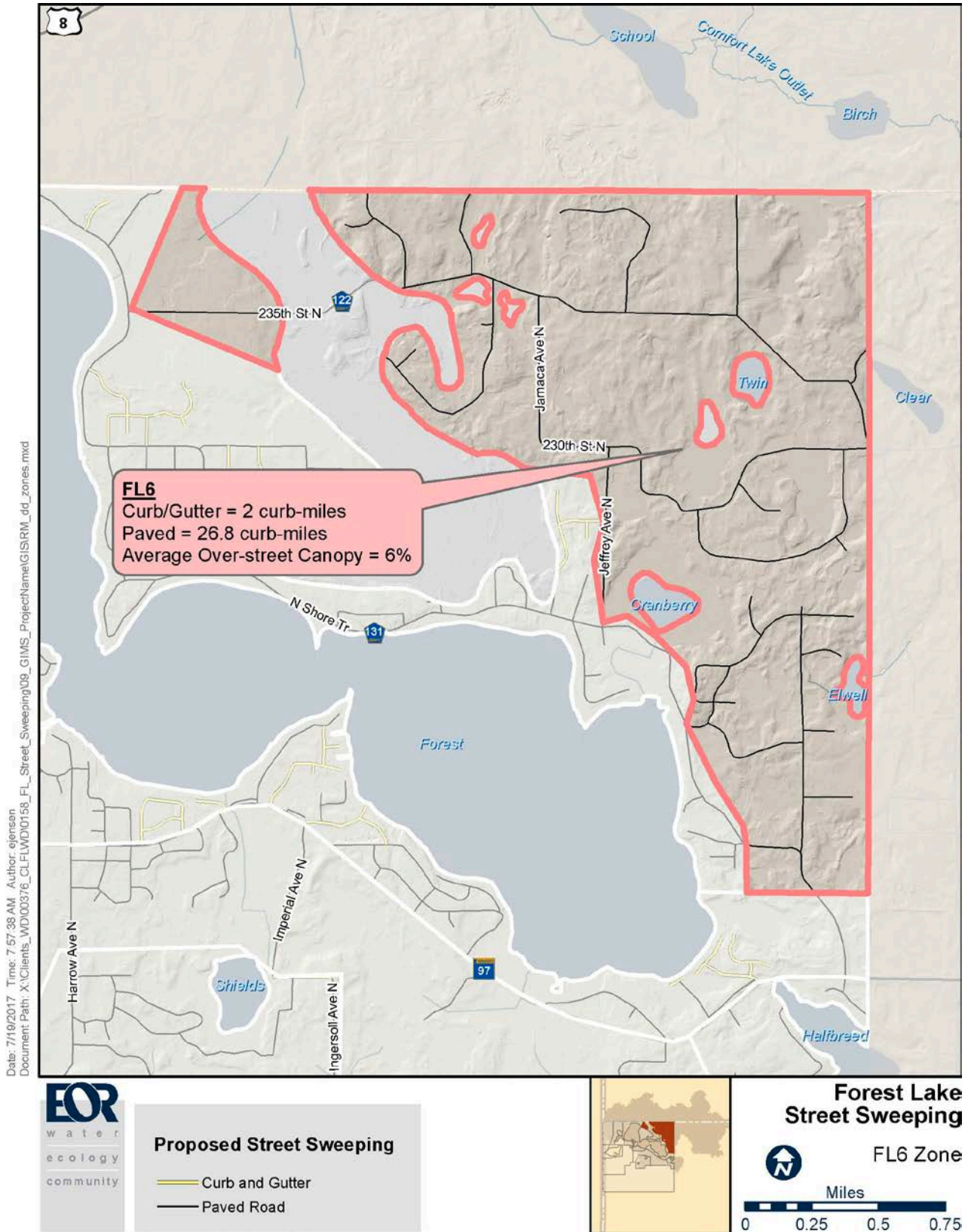


Figure 9-6. Sweeping Zone Forest Lake 6 (FL6).

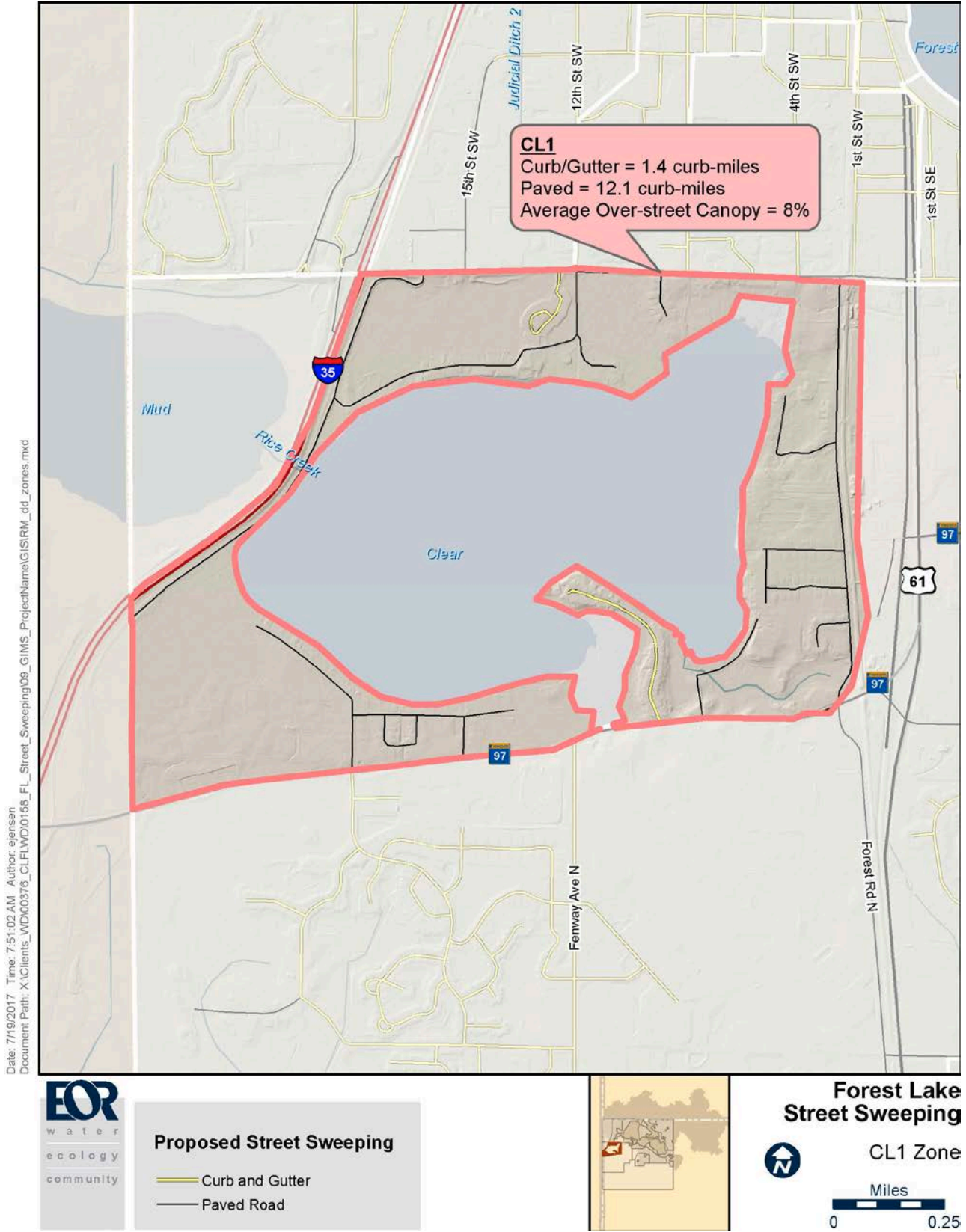


Figure 9-7. Sweeping Zone Clear Lake 1 (CL1).

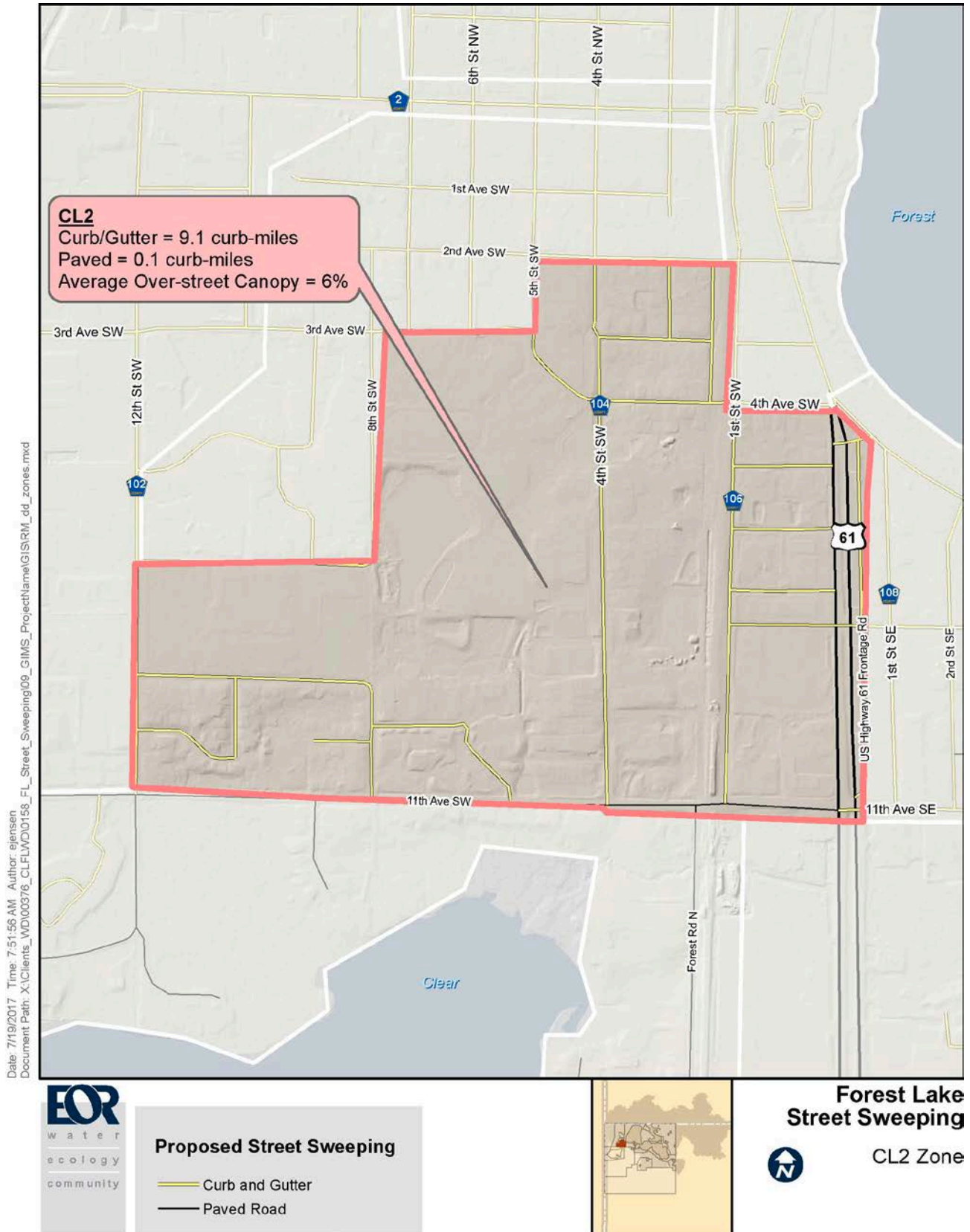


Figure 9-8. Sweeping Zone Clear Lake 2 (CL2).

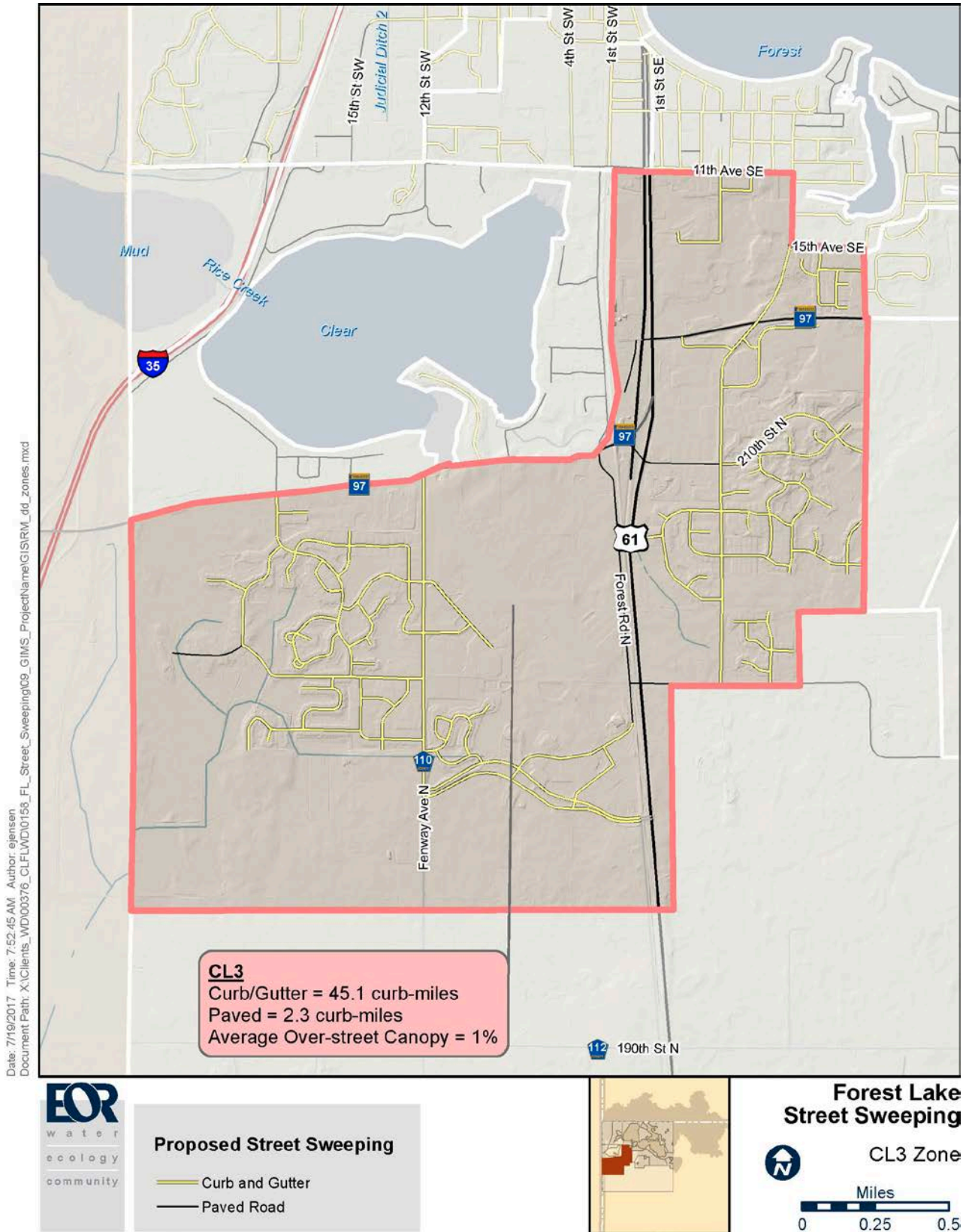


Figure 9-9. Sweeping Zone Clear Lake 3 (CL3).

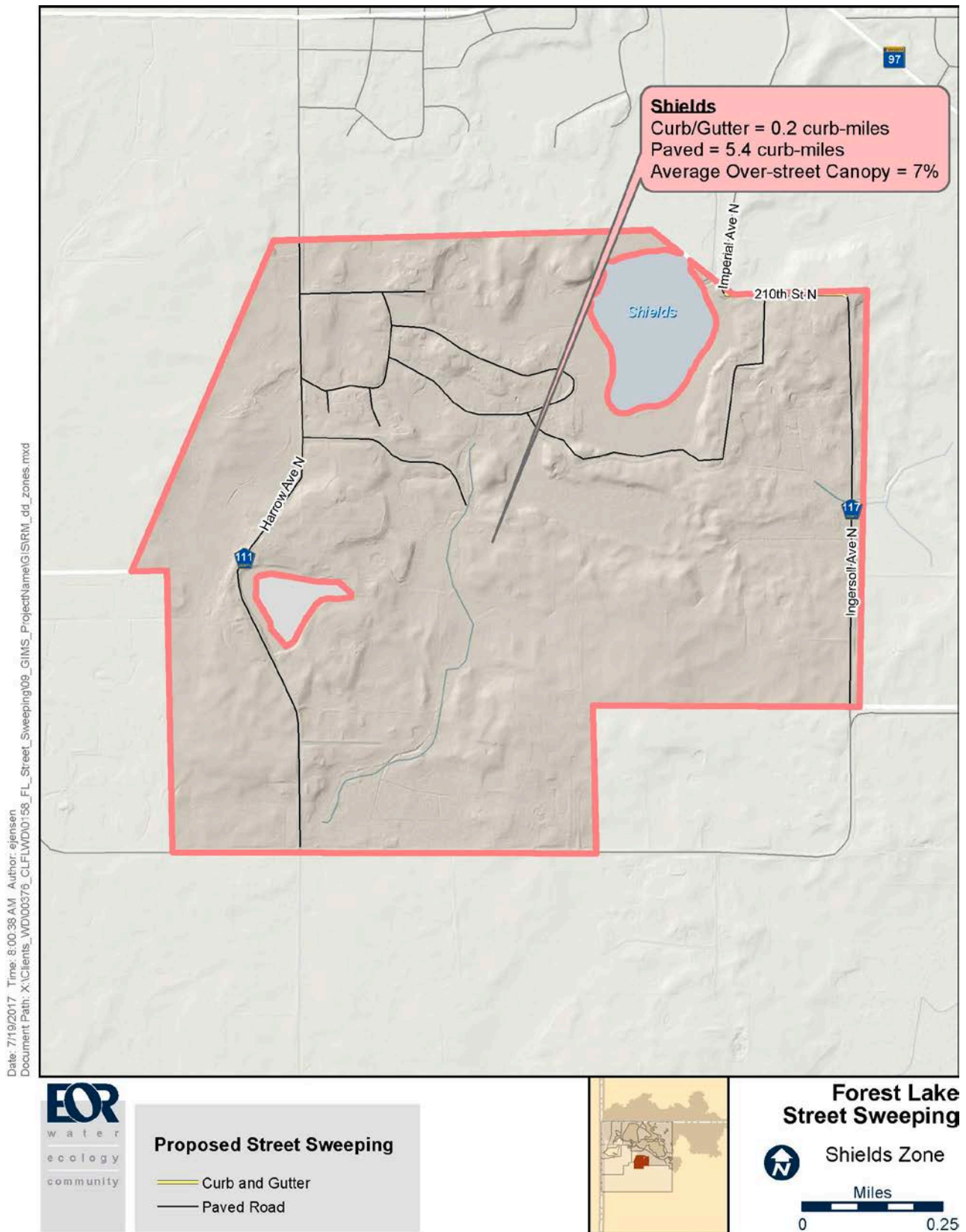
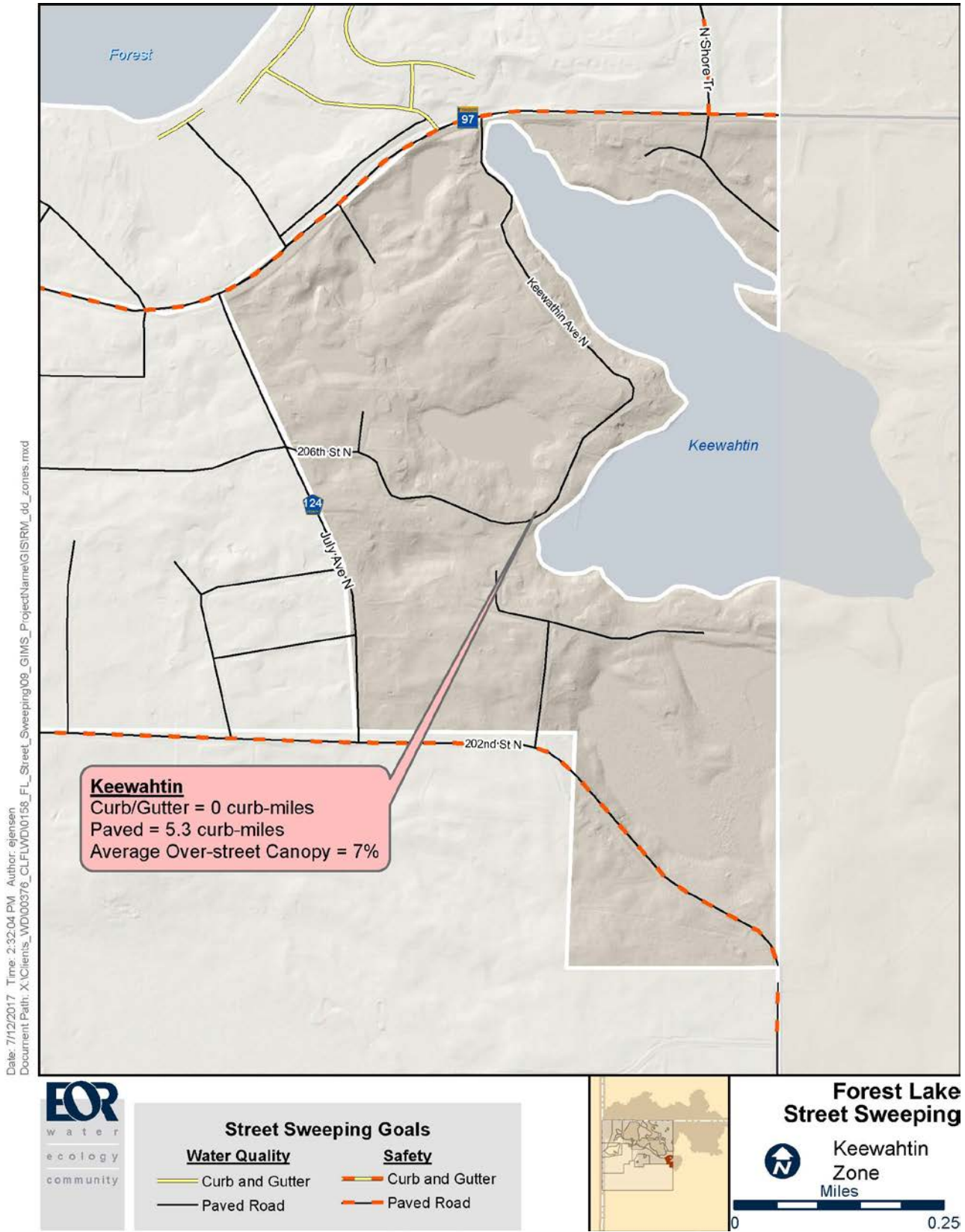
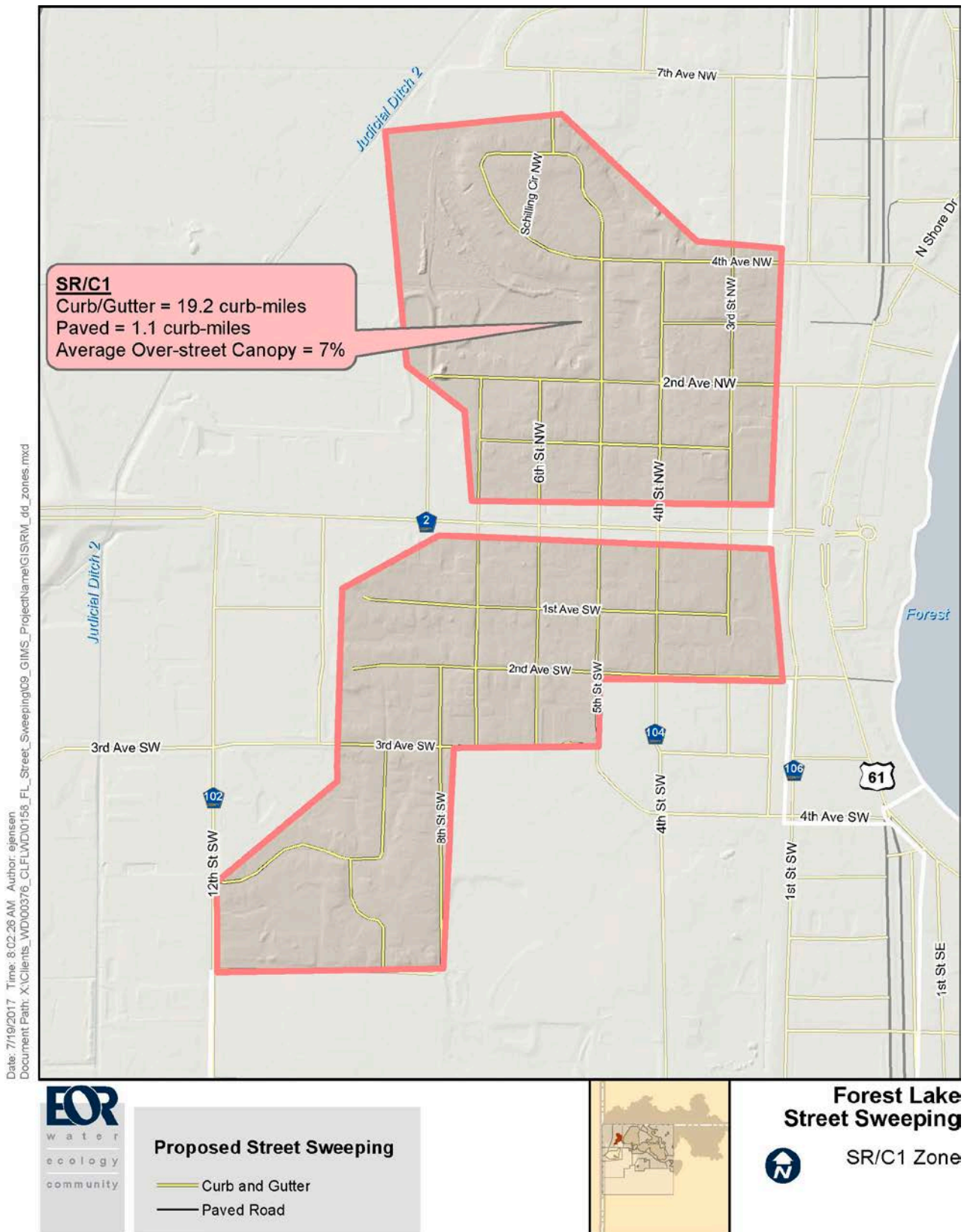


Figure 9-10. Sweeping Zone Shields Lake (Shields).



Date: 7/12/2017 Time: 2:32:04 PM Author: ejensen Document Path: X:\Clients_WD\000376_CLFLWD\0158_FL_Street_Sweeping\09_GIMS_ProjectName\GIS\RM_dd_zones.mxd

Figure 9-11. Sweeping Zone Keewahtin Lake (Keewahtin).



Date: 7/19/2017 Time: 8:02:26 AM Author: ejensen Document Path: X:\Clients_WD\00376_CLEF\WD\0156_FL_Street_Sweeping\09_GIMS_ProjectName\GIS\SRM_dd_zones.mxd

Figure 9-12. Sweeping Zone Sunrise River/Comfort Lake 1 (SRC1).

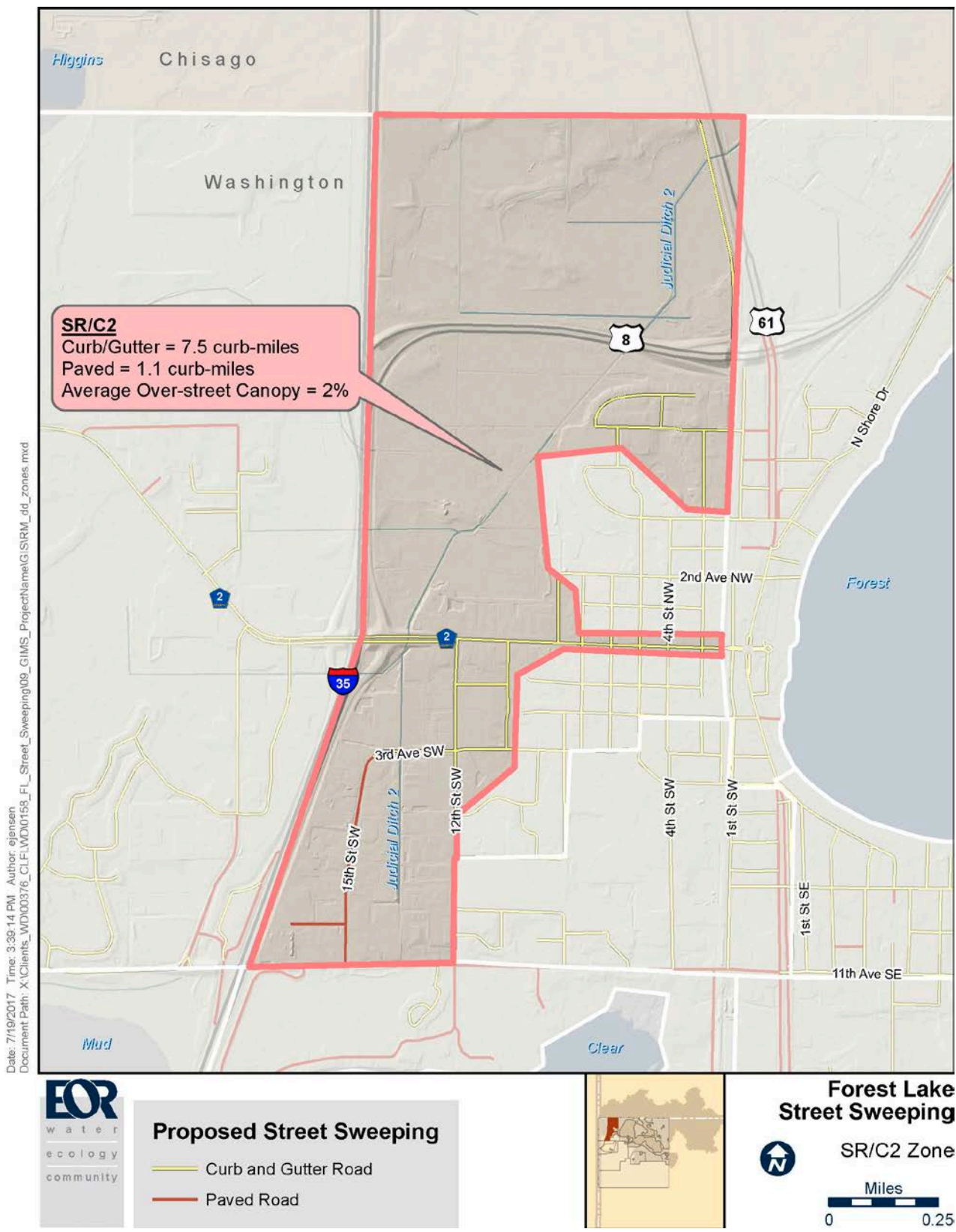


Figure 9-13. Sweeping Zone Sunrise River/Comfort Lake 2 (SRC2).



Figure 9-14. Sweeping Zone Sunrise River/Comfort Lake 3 (SRC3).