

Real Estate Office

451 Donhowe Building

319 - 15th Avenue SE, Minneapolis, MN 55455

Phone: 612-625-5345 Fax: 612-624-6345

reo@umn.edu

www.realestate.umn.edu



Clinics and Surgery Center

Photo Credit: CannonDesign



Lease Report Fiscal Year 2016

UNIVERSITY OF MINNESOTA

Real Estate Office

*451 Donhowe Building
319 – 15th Avenue S.E.
Minneapolis, MN 55455
Office: 612-625-5345
Fax: 612-624-6345*

March 2017

This University of Minnesota Fiscal Year Lease Report documents the University's real estate leasing activity during Fiscal Year 2016 (July 1, 2015 – June 30, 2016). Approximately 4,906 leases and easements involving the University as landlord or tenant, including the PUF leases, were in existence during the fiscal year and are included in this report.

During Fiscal Year 2016, the total cost of 408 long-term leases, providing for the University's use of 806,143 square feet (SF) of building space plus numerous apartments which are not measured, and 2,657 acres of land, air-rights and subsurface rights, plus 490 short-term use agreements, was approximately \$21 million. This compares to 386 long-term leases and 1288 short-term use agreements in existence during Fiscal Year 2015 covering 799,117 SF and 2,113 acres at an approximate total cost of \$19.6 million.

The University's total leased building space in Fiscal Year 2016 was relatively unchanged as it only increased by 7,026 SF. Leased space in Minneapolis decreased by approximately 14,200 SF and the amount of leased space outside of the MSP Metro Area (for the outstate campuses and other facilities) increased by approximately 20,000 SF. Included in the additional square footage of outstate leases was a new lease for 7,756 SF of office space for the University of Minnesota Rochester (UMR), which relocated to 309 South Broadway (L-9156). The University entered into the new lease for UMR to replace space being vacated in Fiscal Year 17 at 102 South Broadway (L-8111) because the lease was expiring.

The number of leases, short term agreements and easements involving the use of University real estate by others during Fiscal Year 2016 totaled 4,008. This compares to 3,846 in Fiscal Year 2015.

Funds 1000, 1026 and 1020-1150, except 1030, (General Operations and Maintenance, Miscellaneous, Other-Unrestricted), provided approximately \$15.8 million, or 88%, of the University's \$17.9 million total cost for long-term rental facilities during Fiscal Year 2016. Funds 3000-3014 (Sponsored Research-Restricted) provided \$296,000 for leased real estate during Fiscal Year 2016, or 2%. Other-Restricted funds provided \$1.82 million or 10% of the total expended for the University's use of real estate owned by others during the past fiscal year.

This Fiscal Year 2016 lease report reflects the number of square feet leased as of June 30, 2016, or as of the termination date if the lease terminated during the fiscal year prior to June 30, 2016. The rents reported in this document reflect rents paid (leases and other agreements involving the University as tenant) and rents received (leases and other agreements involving the University as landlord) attributable to Fiscal Year 2016. Occupants identified are those housed in the leased premises at the end of the fiscal year (or at the end of the lease if the lease terminated during the fiscal year). Occupants of certain leased facilities may have changed since June 30, 2016. Several internal leases for the University's use of University space that are managed through the Real Estate Office are included in this report.

Questions and comments concerning this document are welcome and should be directed to me at 612/626-9402 or jrdostal@umn.edu.

Sincerely,



Jon Dostal
Assistant Director
Leasing & Facility Management

cc: Susan Carlson Weinberg, CRE, Director of Real Estate

Lease Report – Fiscal Year 2016

Table of Contents

- Overview

- Long Term Leases for Space to the University
 - Minneapolis/Hennepin County
 - St. Paul/Ramsey County
 - Outstate

- Subleased Space with University Leased Space

- Long Term Leases for Land to the University
 - Minneapolis/Hennepin County
 - St. Paul/Ramsey County
 - Outstate

- Short Term Leases for Space to the University

- Short Term Leases for Land to the University

- University Owned Real Estate – Long Term Leases

- University Owned Real Estate – Short Term Leases

- University Owned Real Estate – Oil and Gas Leases

- University Owned Real Estate – Easements

- Permanent University Fund Lands – Leases

- Internal University Leases

- Spreadsheets and Footnotes

Overview

UNIVERSITY OF MINNESOTA
LEASE OVERVIEW
Fiscal Year 2016

NUMBER OF LEASES - LONG TERM LEASES TO THE UNIVERSITY

Total Number of Leases	408
Total Square Footage Leased: *	806,143
Total Acres Leased: **	2,657
Total Cost of Facilities:	\$17,937,507

SHORT TERM SPACE LEASED TO THE UNIVERSITY

Total Number of Leases	490
Total Cost of Facilities	\$3,014,276

NUMBER OF LEASES - UNIVERSITY OWNED REAL ESTATE

Total Number of Long Term Leases:	462
Total Number of Short Term Leases:	2,875

UNIVERSITY OIL AND GAS LEASES

Total Number of Leases:	14
--------------------------------	-----------

UNIVERSITY EASEMENTS

Total Number of Easements:	550
-----------------------------------	------------

UNIVERSITY PUF LEASES

Total Number of PUF Leases:	107
------------------------------------	------------

* Excludes area for those leases which do not specify number of square feet in the leased premises (apartments, etc.)

** Excludes area for those leases which do not specify number of acres in the leased premises (and area for air rights, sub-surface, etc.)

UNIVERSITY OF MINNESOTA
REAL ESTATE LEASED TO THE UNIVERSITY BY GEOGRAPHIC AREA
Fiscal Year 2016

BUILDINGS:

	<u>No. of Leases</u>	<u>Square Footage Leased*</u>	<u>Rent Paid</u>
Minneapolis:	45	373,920	\$10,311,806
St. Paul:	16	30,654	\$520,967
Greater Minnesota: (Coordinate Campuses & other)	136	401,569	\$6,772,865
<i>Total</i>	<i>197</i>	<i>806,143</i>	<i>\$17,605,638</i>

LAND (AND AIR RIGHTS, SUB-SURFACE, ETC.):

	<u>No. of Leases</u>	<u>Acres Leased **</u>	<u>Rent Paid</u>
Minneapolis:	114	1.617	\$32,123
St. Paul:	22	23.610	\$129,432
Greater Minnesota: (Coordinate Campuses & other)	75	2,631.710	\$235,984
<i>Total</i>	<i>211</i>	<i>2,656.937</i>	<i>\$397,539</i>

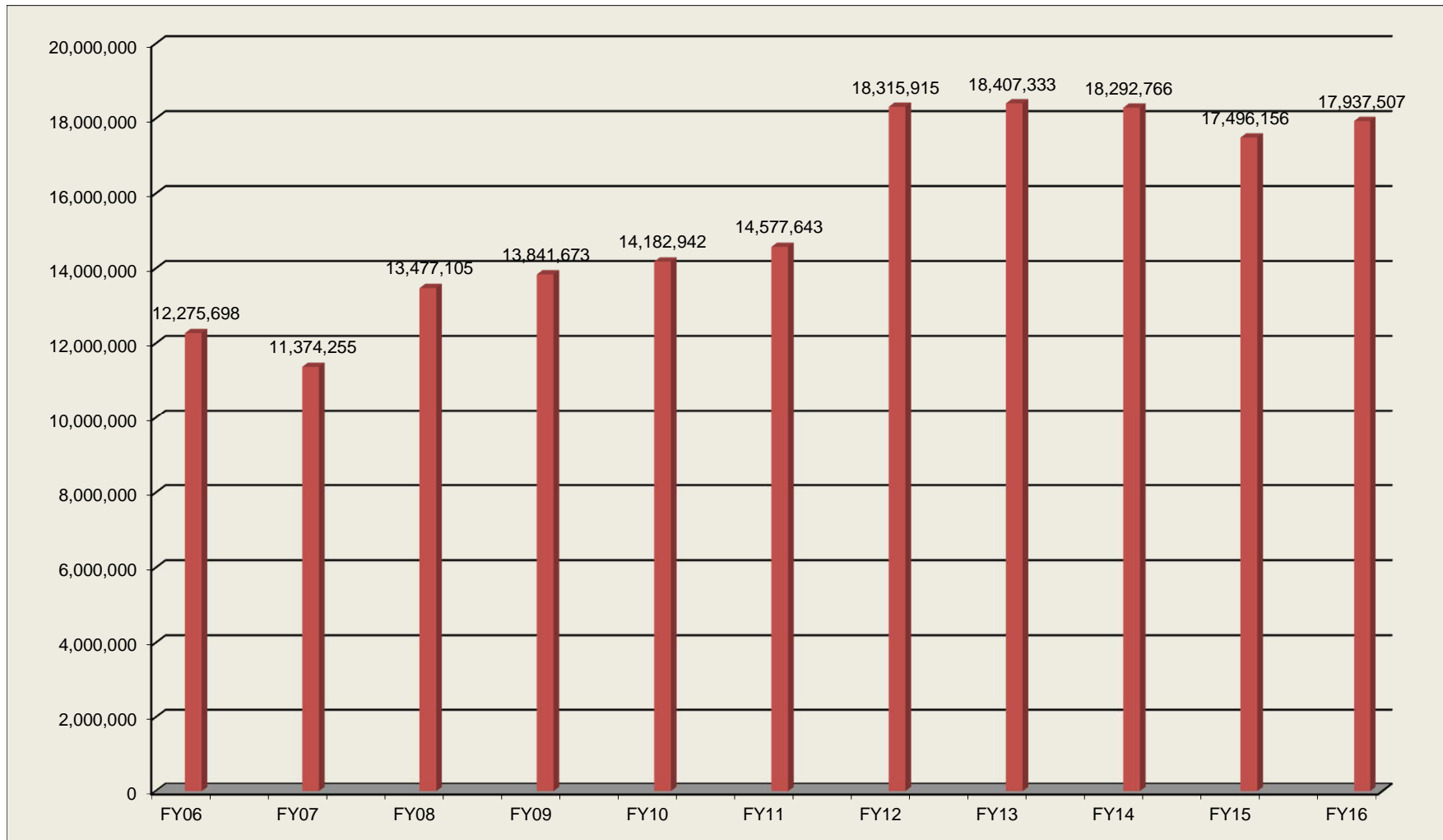
* Excludes area for those leases which do not specify number of square feet in the leased premises (apartments, etc.)

** Excludes area for those which do not specify number of acres in the leased premises (and area for air rights, sub-surface, etc.)

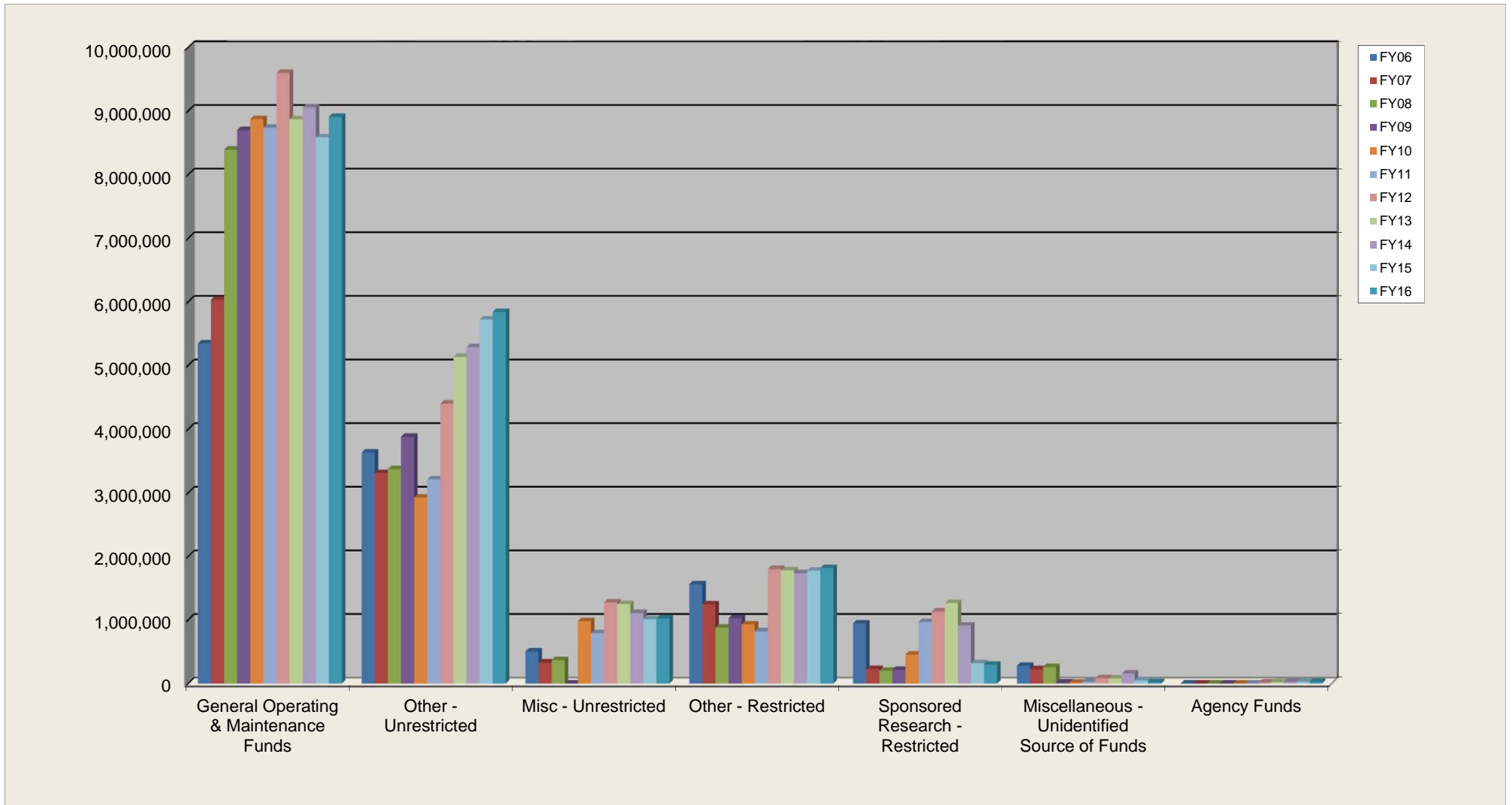
UNIVERSITY OF MINNESOTA
BUILDINGS AND LAND LEASED TO THE UNIVERSITY - LONG TERM
SOURCE OF FUNDS FOR LEASED FACILITIES
Fiscal Year 2016

1000	General Operation & Maintenance Funds - Unrestricted	\$8,908,615
1026	Miscellaneous - Unrestricted	\$1,024,134
1020-1151 (excludes 1026 & 1030)	Other - Unrestricted	\$5,841,713
3000-3015	Sponsored Research - Restricted	\$295,673
1030, 1500-1916	Other - Restricted	\$1,818,260
9000	Agency Funds	\$28,406
-----	Miscellaneous (unidentified sources of funds)	\$20,708
	Total funds spent on long term rent for FY16	\$17,937,507

UNIVERSITY OF MINNESOTA
RENTAL COSTS FOR LEASES WITH UNIVERSITY AS TENANT
LONG TERM
Fiscal Year 2006 through Fiscal Year 2016



UNIVERSITY OF MINNESOTA
 FUNDING SOURCE FOR LEASES WITH
 UNIVERSITY AS TENANT
 Fiscal Year 2006 through Fiscal Year 2016



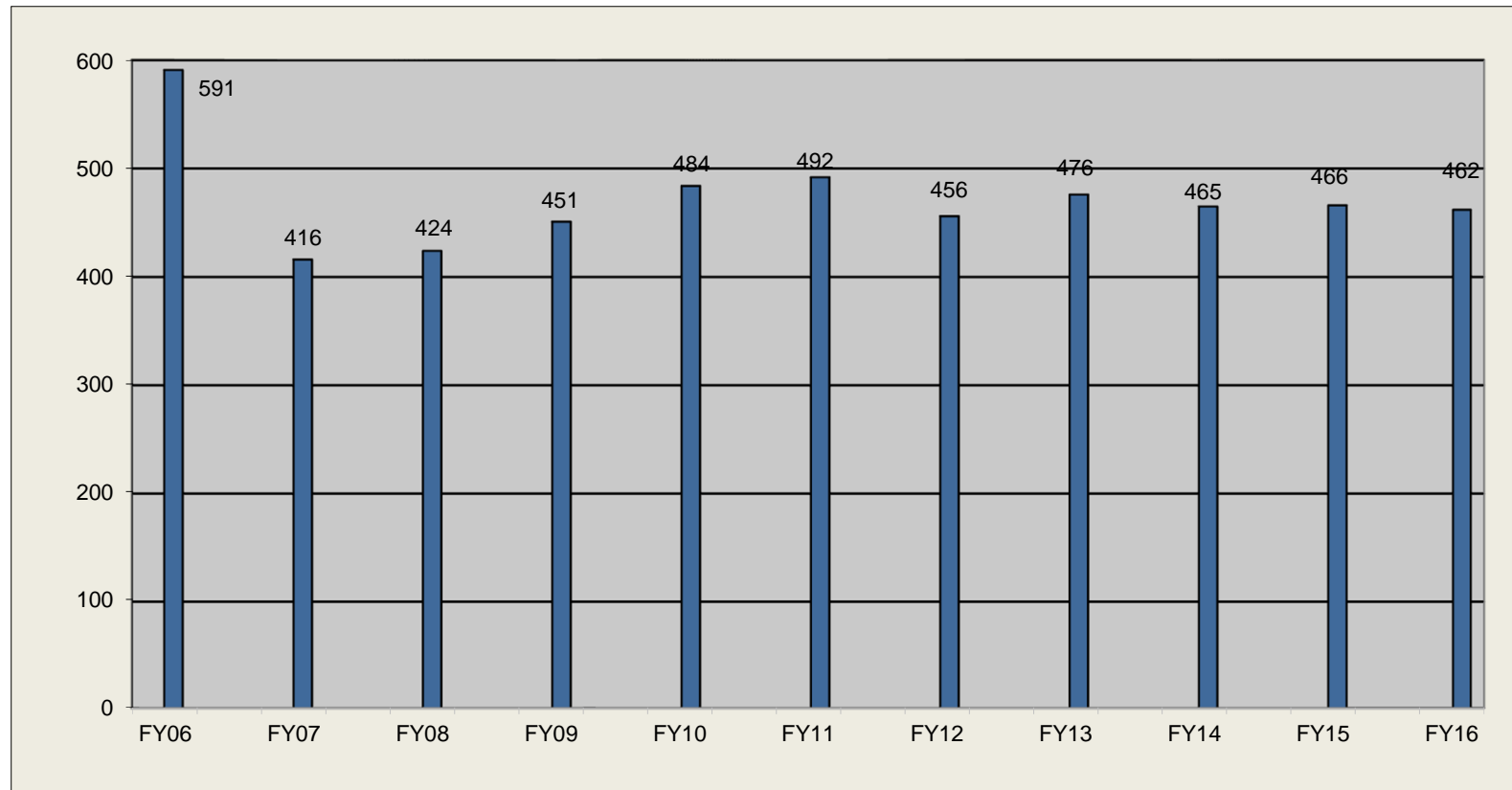
NOTE: Miscellaneous column show rents for which sources of funds were not provided

UNIVERSITY OF MINNESOTA

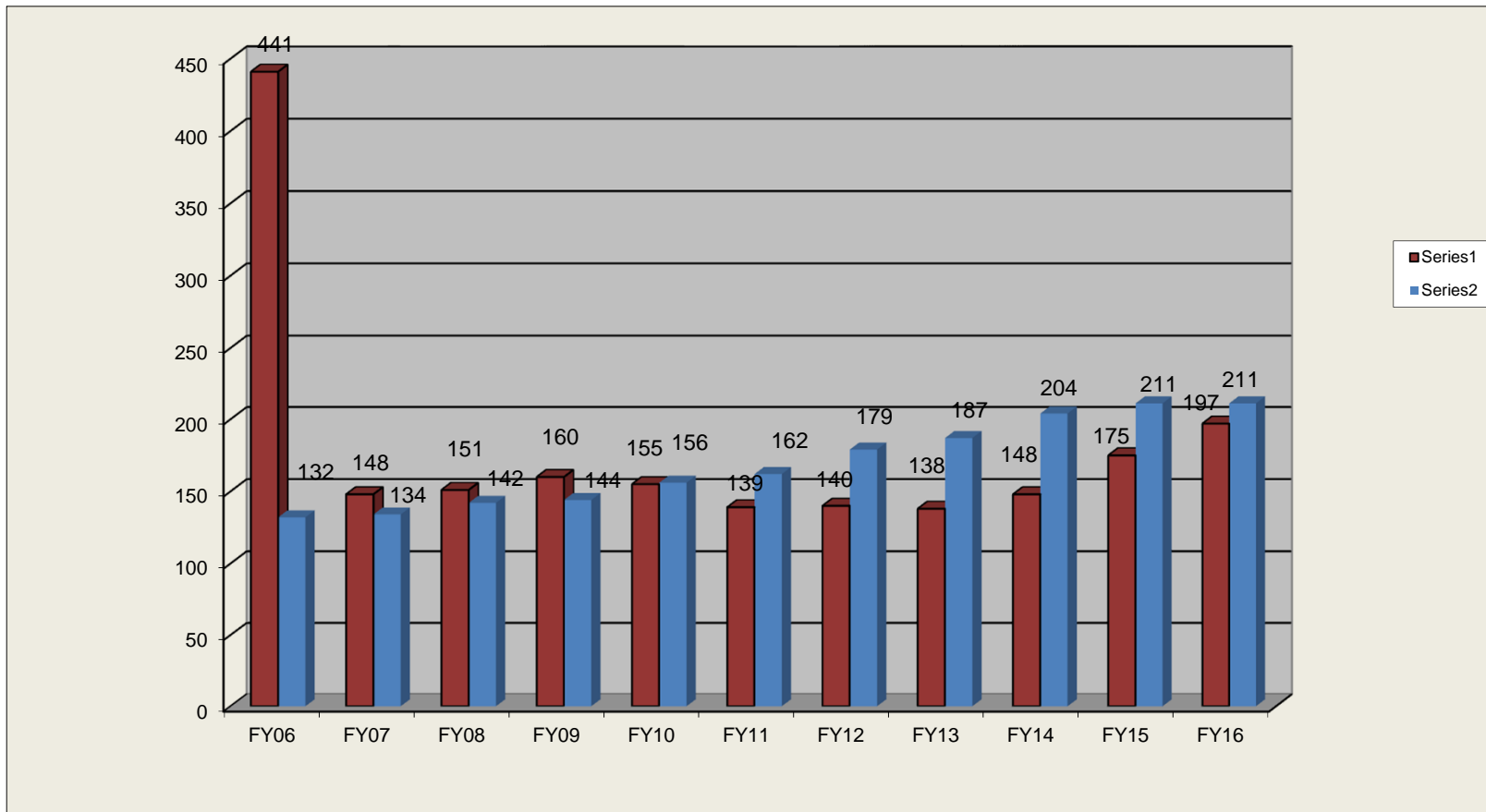
NUMBER OF LONG TERM LEASES

WITH UNIVERSITY AS LANDLORD

Fiscal Year 2006 through Fiscal Year 2016



UNIVERSITY OF MINNESOTA
NUMBER OF LEASES WITH UNIVERSITY AS TENANT
BUILDINGS AND LAND - LONG TERM LEASES
Fiscal Year 2006 through Fiscal Year 2016



Long Term Leases for Space to the University

Mpls – Hennepin County

UNIVERSITY OF MINNESOTA
REAL ESTATE OFFICE
SPACE LEASED TO THE UNIVERSITY: LONG TERM
From 07/01/2015 To 06/30/2016

Lease Number	Lease Term Start Date End Date	Area (S.F.)	Rent	Rent/S.F./Yr.	M&O	M&O/S.F./Yr.	Lessee M&O Obligations	Source of Funds
L-237 A	01/01/1961		\$1.00					00-0-00000-00000
	Leased Premises: BRIDGE #9, OVER MISSISSIPPI RIVER (FURTHER LEGAL DESCRIPTION NEEDED) Building: BRIDGE #9 Address: 55455 Occupant: VP FOR UNIVERSITY SERVICES/FACILITIES MANAGEMENT Lessor: FORMERLY NORTHERN PACIFIC RR (NOW BNSF); BRIDGE SOLD TO CITY OF MINNEAPOLIS							
L-357 B	08/01/2012 07/31/2017	20,484	\$530,911.25	\$25.92				1000-10044-21119
	Leased Premises: SECOND FLOOR Building: MINNESOTA TECHNOLOGY CENTER Address: 1100 WASHINGTON AVENUE SOUTH, MINNEAPOLIS, MN 55415 Continuation: ONE 1-YEAR RENEWAL OPTIONS WITH 180-DAYS NOTICE, SAME TERMS AND CONDITIONS EXCEPT FOR RENT INCREASE AS PER LEASE Occupant: VP FOR HEALTH SCIENCES/AHC/SCHOOL OF PUBLIC HEALTH/EPIDEMIOLOGY & COMMUNITY HEALTH Lessor: PHYSICIANS & SURGEONS CAPITAL CORPORATION, ATTN: TOMMY SCALLEN							
L-380 B	08/01/2012 07/31/2017	19,318	\$500,785.66	\$25.92				1000-10044-21119
	Leased Premises: FIRST FLOOR Building: MINNESOTA TECHNOLOGY CENTER Address: 1100 WASHINGTON AVENUE SOUTH, MINNEAPOLIS, MN 55415 Continuation: ONE SUCCESSIVE 1-YEAR RENEWAL OPTION WITH 180-DAYS NOTICE, SAME TERMS AND CONDITIONS EXCEPT FOR RENT INCREASE AS PER LEASE Occupant: VP FOR ACAD AFFAIRS & PROVOST/COLLEGE OF HUMAN EDUCATION & HUMAN DEVELOPMENT/INSTITUTE FOR TRANSLATIONAL RESEARCH IN CHILDREN'S MENTAL HEALTH Lessor: PHYSICIANS & SURGEONS CAPITAL CORPORATION, ATTN: TOMMY SCALLEN							
L-1008	10/01/1994 09/30/2017	10,486	\$134,605.32	\$12.83				1026-10723-20533
	Leased Premises: SUITE 290 & STORAGE SPACE Building: MILL PLACE Address: 111 - 3RD AVENUE SOUTH, MINNEAPOLIS, MN 55401 Continuation: THREE (3) SUCCESSIVE 3-YEAR OPTION TO RENEW WITH 90-DAY NOTICE Occupant: VP FOR ACAD AFFAIRS & PROVOST/GRADUATE SCHOOL/UNIVERSITY PRESS Lessor: ICM (VII) MILL PLACE LP, ATTN: ANDREW WEBB							

**UNIVERSITY OF MINNESOTA
REAL ESTATE OFFICE
SPACE LEASED TO THE UNIVERSITY: LONG TERM
From 07/01/2015 To 06/30/2016**

Lease Number	Lease Term Start Date End Date	Area (S.F.)	Rent	Rent/S.F./Yr.	M&O	M&O/S.F./Yr.	Lessee M&O Obligations	Source of Funds
L-1105	10/01/1999 09/30/2024	125,044	\$3,555,302.40	\$28.43				1000-10044-21119 3005-11174-00051101
	Leased Premises: OFFICE SPACE ON THE 1ST, 2ND, 3RD, 4TH & 6TH FLOORS Building: MCNAMARA ALUMNI CENTER/GATEWAY BUILDING Address: 200 OAK STREET SE, MINNEAPOLIS, MN 55455 Continuation: 15 SUCCESSIVE FIVE-YEAR OPTIONS FOLLOWED BY ONE 4-YEAR OPTION, EACH WITH 360-DAY NOTICE TO RENEW. Occupant: MULTIPLE UNIVERSITY DEPARTMENTS Lessor: UNIVERSITY GATEWAY CORPORATION							
L-1105 J	02/01/2000 09/30/2019	3,219	\$28,423.80	\$8.83				1000-11074-20232 1026-10717-20004 1000-10722-20830 1000-10718-20142 1000-10044-21119 1000-10079-20004
	Leased Premises: STORAGE SPACE IN LOWER LEVEL Building: MCNAMARA ALUMNI CENTER/GATEWAY BUILDING Address: 200 OAK STREET SE, MINNEAPOLIS, MN 55455-2002 Continuation: SUCCESSIVE TERMS OF 5 YEARS EACH PROVIDED WITH 90 DAYS NOTICE Occupant: TLI, OTC, SPA, OED, OGC Lessor: UNIVERSITY GATEWAY CORPORATION, ATTN: UNITED PROPERTIES							
L-1109	04/24/1999 04/30/2019	23,795	\$438,409.40	\$18.42				1000-11803-UM004 1000-10044-21119
	Leased Premises: SPACE ON 2ND FLOOR, WEST BUILDING Building: FAIRVIEW-UNIVERSITY MEDICAL CENTER Address: 2450 RIVERSIDE AVENUE, MINNEAPOLIS, MN 55454 Continuation: TWO 5-YEAR OPTIONS TO RENEW WITH 120-DAY NOTICE Occupant: VP FOR HEALTH SCIENCES/AHC/MEDICAL SCHOOL/DEPARTMENT OF PSYCHIATRY Lessor: FAIRVIEW HEALTH SERVICES							
L-1128	09/01/1999 08/31/2017		\$2,365,581.74					1100-11557-20450
	Leased Premises: 112 APARTMENT UNITS, MULTIPURPOSE ROOM, OFFICE, BICYCLE STORAGE AREA Building: UNIVERSITY VILLAGE Address: 2601 UNIVERSITY AVENUE SE, MINNEAPOLIS, MN 55414 Continuation: ONE 2-YEAR OPTION TO RENEW WITH NO LESS THAN 14-MONTH NOTICE Occupant: VP FOR UNIVERSITY SERVICES/AUXILIARY SERVICES/HOUSING & RESIDENTIAL LIFE Lessor: J.A. WEDUM FOUNDATION							

UNIVERSITY OF MINNESOTA
REAL ESTATE OFFICE
SPACE LEASED TO THE UNIVERSITY: LONG TERM
From 07/01/2015 To 06/30/2016

Lease Number	Lease Term Start Date	Lease Term End Date	Area (S.F.)	Rent	Rent/S.F./Yr.	M&O	M&O/S.F./Yr.	Lessee M&O Obligations	Source of Funds
L-1161	01/08/2003	12/31/2017	17,551	\$310,301.64	\$17.68				1000-11824-20018
Leased Premises: SPACE ON 2ND FLOOR OF REHABILITATION BUILDING Building: FAIRVIEW-UNIVERSITY MEDICAL CENTER Address: 2512 - 7TH STREET SOUTH, MINNEAPOLIS, MN 55454 Continuation: 15 ONE-YEAR OPTIONS TO RENEW WITH 120 DAYS NOTICE Occupant: VP FOR HEALTH SCIENCES/AHC/MEDICAL SCHOOL/DEPARTMENT OF ORTHOPAEDIC SURGERY Lessor: FAIRVIEW HEALTH SERVICES, ATTN: RAY PIIRAINEN									
L-1203	08/17/2001	11/30/2017	15	\$1,320.16	\$88.01				3005-11105-00043572 1024-11105-20388
Leased Premises: ANTENNA ON ROOF OF BUILDING Address: 1707 - 3RD AVENUE SOUTH, MINNEAPOLIS, MN 55454 Continuation: AUTOMATICALLY RENEWS FOR TEN (10) ONE-YEAR TERMS UNLESS TERMINATED WITH 60-DAY NOTICE NOTICE. 3 PERCENT INCREASE ANNUALLY. Occupant: VP FOR SYSTEM ACAD ADMIN/CENTER FOR TRANSPORTATION STUDIES Lessor: MINNEAPOLIS PUBLIC HOUSING AUTHORITY, ATTN: KENNETH PARSONS, ESQ									
L-1207 A	09/01/2001	08/31/2015	2,190	\$5,935.74	\$16.00				1000-10992-20000
Leased Premises: ROOM 203 (GYMNASIUM) Building: CEDAR RIVERSIDE PEOPLE'S CENTER Address: 425 - 20TH AVENUE SOUTH, MINNEAPOLIS, MN 55454 Continuation: 3 OF 5 SUCCESSIVE 1-YR OPTIONS TO RENEW, RENT SHALL BE RENEGOTIATED EACH YEAR PROVIDED LANDLORD PROPOSES NEW RATE NO LATER THAN 90 DAYS PRIOR TO THE EXPIRATION OF THE CURRENT TERM, TENANT SHALL PROVIDE 30 DAYS PRIOR NOTICE Occupant: CLA/DEPARTMENT OF THEATRE ARTS & DANCE Lessor: CEDAR RIVERSIDE PEOPLE'S CENTER, ATTN: KARLA KREY									
L-1229	08/17/2001	11/30/2017	12	\$1,320.16	\$110.01				3005-11105-00043572 3002-11105-00046002 1026-11105-20388
Leased Premises: SPACE ON ROOF OF HI-RISE BUILDING Address: 630 CEDAR AVENUE, MINNEAPOLIS, MN 55415 Continuation: AUTOMATICALLY RENEWS FOR TEN (10) ONE-YEAR TERMS UNLESS TERMINATED WITH 60-DAY NOTICE NOTICE. 3 PERCENT INCREASE ANNUALLY. Occupant: VP FOR SYSTEM ACAD ADMIN/CENTER FOR TRANSPORTATION STUDIES Lessor: MINNEAPOLIS PUBLIC HOUSING AUTHORITY									

**UNIVERSITY OF MINNESOTA
REAL ESTATE OFFICE
SPACE LEASED TO THE UNIVERSITY: LONG TERM
From 07/01/2015 To 06/30/2016**

Lease Number	Lease Term Start Date End Date	Area (S.F.)	Rent	Rent/S.F./Yr.	M&O	M&O/S.F./Yr.	Lessee M&O Obligations	Source of Funds
L-1246	09/01/2002 08/31/2019	28,652	\$617,170.56	\$21.54				1000-10044-21119
	Leased Premises: 28,032 SQUARE FEET OF OFFICE SPACE ON FLOORS 1, 2, AND 3; 620 SQUARE FEET OF BASEMENT STORAGE SPACE, AND 95 PARKING SPACES Building: DINNAKEN OFFICE BUILDING Address: 925 DELAWARE STREET SE, MINNEAPOLIS, MN 55414 Continuation: TWO 3-YEAR OPTIONS TO RENEW W/ 120-DAYS NOTICE Occupant: VP FOR HEALTH SCIENCES/ACADEMIC HEALTH CENTER/VARIOUS DEPARTMENTS Lessor: UNIVERSITY OF MINNESOTA FOUNDATION, ATTN: SARAH HARRIS, MANAGING DIRECTOR							
L-1250	07/20/1999		\$1.00					
	Leased Premises: SHARETIME AGREEMENT TO SHARE FM STATION KDXL WITH SCHOOL DISTRICT #283; 106.5 MHZ FREQUENCY; CHANNEL 293D Building: TRANSMISSION FACILITY Address: ST LOUIS PARK, MN 55426 Continuation: AGREEMENT SHALL BE PERPETUAL UNLESS LICENSE IS SURRENDERED TO FCC Occupant: COLLEGE OF CONTINUING EDUCATION/RADIO K Lessor: ISD #283, ST LOUIS PARK PUBLIC SCHOOLS, ATTN: BARBARA PULLIAM							
L-1267	07/01/2004 06/30/2018		\$4,104.36					1026-10922-20693
	Leased Premises: USE OF NE CORNER OF ELEVATOR ROOF TO MOUNT ANTENNA & USE OF 10-FOOT SPHERICAL SPACE ON CALHOUN TOWERS APARTMENTS Address: 3430 LIST PLACE, MINNEAPOLIS, MN 55416 Continuation: CONTINUES YEAR-TO-YEAR UNTIL TERMINATED BY EITHER PARTY WITH A 90-DAY NOTICE Occupant: VP FOR ACAD AFFAIRS & PROVOST/COLLEGE OF CONTINUING EDUCATION/RADIO K Lessor: CALHOUN TOWERS, INC, ATTN: DOUG SWANSON 612.843.8212							
L-1289	03/01/2004 02/28/2018	3,722	\$32,562.96	\$8.75				1000-11824-20018
	Leased Premises: BASEMENT LEVEL OF REHAB BUILDING Building: FAIRVIEW-UNIVERSITY MEDICAL CENTER, RIVERSIDE CAMPUS Address: 2512 S - 7TH STREET, MINNEAPOLIS, MN 55454 Occupant: ACADEMIC HEALTH CENTER/BIOMECHANICS LABORATORY Lessor: FAIRVIEW HEALTH SERVICES, ATTN: RAY PIIRAINEN							

**UNIVERSITY OF MINNESOTA
REAL ESTATE OFFICE
SPACE LEASED TO THE UNIVERSITY: LONG TERM
From 07/01/2015 To 06/30/2016**

Lease Number	Lease Term Start Date	Lease Term End Date	Area (S.F.)	Rent	Rent/S.F./Yr.	M&O	M&O/S.F./Yr.	Lessee M&O Obligations	Source of Funds
L-1296	12/01/2003	11/20/2017	2,173	\$64,820.52	\$29.83				1030-11818-20121 1030-11818-20232 1000-11818-20232
Leased Premises: SUITE 401 Building: RIVERSIDE PROFESSIONAL BUILDING Address: 606 - 24TH AVENUE SOUTH, MINNEAPOLIS, MN 55454 Continuation: FOUR 3-YEAR OPTIONS TO RENEW UPON A NOTICE OF 60 DAYS -> TWO 3-YR RENEWALS REMAINING Occupant: VP FOR HEALTH SCIENCES/AHC/MEDICAL SCHOOL/DEPT OF OBSTETRICS & GYN/MEDICAL SCHOOL Lessor: FAIRVIEW HEALTH SERVICES, ATTN: RAY PIIRAINEN									
L-1296 A	11/16/2015	11/15/2017	837	\$13,245.00	\$25.40				1024-11830-20232
Leased Premises: SUITE 535 Building: RIVERSIDE PROFESSIONAL BUILDING Address: 606 - 24TH AVENUE SOUTH, MINNEAPOLIS, MN 55454 Occupant: VP FOR HEALTH SCIENCES/AHC/MEDICAL SCHOOL/PEDIATRIC RESEARCH Lessor: FAIRVIEW HEALTH SERVICES, ATTN: RAY PIIRAINEN									
L-1296 B	11/16/2015	11/15/2017	1,810	\$28,642.50	\$25.40				1024-11830-20232
Leased Premises: SUITE 550 Building: RIVERSIDE PROFESSIONAL BUILDING Address: 606 - 24TH AVENUE SOUTH, MINNEAPOLIS, MN 55454 Occupant: VP FOR HEALTH SCIENCES/AHC/MEDICAL SCHOOL/PEDIATRIC NEURO BEHAVIOR Lessor: FAIRVIEW HEALTH SERVICES, ATTN: RAY PIIRAINEN									
L-1335	12/01/2005		132	\$1,702.80	\$12.90				1150-11072-20248
Leased Premises: SUITE 102 Address: 401 JOHNSON STREET NE, MINNEAPOLIS, MN 55413 Continuation: MONTH-TO-MONTH UNTIL TERMINATED BY EITHER PARTY WITH 30-DAY NOTICE Occupant: VP FOR ACAD AFFAIRS & PROVOST/COLLEGE OF SCIENCE AND ENGINEERING/NANOFABRICATION CENTER Lessor: MURPHY WAREHOUSE COMPANY (SUBLESSOR)									

**UNIVERSITY OF MINNESOTA
REAL ESTATE OFFICE
SPACE LEASED TO THE UNIVERSITY: LONG TERM
From 07/01/2015 To 06/30/2016**

Lease Number	Lease Term Start Date End Date	Area (S.F.)	Rent	Rent/S.F./Yr.	M&O	M&O/S.F./Yr.	Lessee M&O Obligations	Source of Funds
L-1336	11/17/2005 04/17/2018	117	\$1.00					
	Leased Premises: CAGED FLOOR AREA FOR FIVE EQUIPMENT RACKS Building: MINNESOTA TECHNOLOGY CENTER Address: 511 - 11TH AVENUE SOUTH, MINNEAPOLIS, MN 55415 Continuation: TWTC TO INFORM UNIVERISTY NO LESS THAN 180 DAYS PRIOR TO THE EXPIRATION OR ANY OTHER TERMINATION OF THEIR LEASE Occupant: VP FOR SYSTEM ACAD ADMIN/OFFICE OF INFORMATION TECHNOLOGY/NETWORKING & TELECOMMUNICATIONS SERVICES Lessor: TW TELECOM HOLDINGS INC. (TWTC), ATTN: DEPUTY GENERAL COUNSEL							
L-1344	08/01/2006 12/20/2015	21,094	\$54,585.72	\$5.48	\$4,894.56	\$0.49	TRASH REMOVAL ELECTRICITY HEAT PROPERTY TAXES REAL ESTATE TAXES OVER \$.72 PSF	1100-11618-20450
	Leased Premises: SPACE ON FIRST FLOOR, DOCK 50, PLUS NON EXCLUSIVE TENANT & VISITOR PARKING Address: 701 - 24TH AVENUE SE, MINNEAPOLIS, MN 55414 Continuation: THREE 3-YEAR OPTIONS TO RENEW WITH 90-DAY NOTICE Occupant: VP FOR UNIVERSITY SERVICES/AUXILIARY SERVICES/UNIVERSITY OF MN BOOKSTORES Lessor: MURPHY WAREHOUSE COMPANY, ATTN: RICHARD MURPHY JR							
L-1350 A	05/01/2008 04/30/2018	10,000	\$187,022.90	\$18.71	\$14,267.89	\$1.43	ELECTRICITY HEAT	1000-10044-21119
	Leased Premises: FIRST FLOOR PLUS TWO PARKING SPACES Building: UNIVERSITY EPISCOPAL CENTER C/O ECMN Address: 331 - 17TH AVENUE SE, MINNEAPOLIS, MN 55403 Continuation: FIVE 5-YEAR RENEWAL OPTIONS WITH 3-MONTH NOTICE Occupant: VP FOR SYSTEM ACAD ADMIN/OFFICE OF INTERNATIONAL PROGRAMS Lessor: UNIVERSITY EPISCOPAL CENTER (MANAGED BY GREAT LAKES/KEELER APTS)							
L-1364	01/01/2007 12/31/2015		\$7,020.00		\$183.00		CUSTODIAL ELECTRICITY WATER/SEWER CABLE/INTERNET	1000-11416-21111
	Leased Premises: APT 1102 Building: THORNTON PLACE APARTMENTS Address: 810 THORNTON STREET SE, MINNEAPOLIS, MN 55414 Occupant: VP FOR HEALTH SCIENCES/AHC/SCHOOL OF DENTISTRY Lessor: THORNTON PLACE, LLC, ATTN: KRISTIN LIBERT, PROPERTY MANAGER							

UNIVERSITY OF MINNESOTA
REAL ESTATE OFFICE
SPACE LEASED TO THE UNIVERSITY: LONG TERM
From 07/01/2015 To 06/30/2016

Lease Number	Lease Term Start Date End Date	Area (S.F.)	Rent	Rent/S.F./Yr.	M&O	M&O/S.F./Yr.	Lessee M&O Obligations	Source of Funds
L-1365	12/19/2006		\$1.00					
	Leased Premises: SKYWAY ACROSS 4TH ST SOUTH, CONNECTING CSOM BLDG & HANSON HALL Address: MINNEAPOLIS, MN 55454 Occupant: VP FOR UNIVERSITY SERVICES/CAPITAL PLANNING & PROJECT MANAGEMENT Lessor: CITY OF MINNEAPOLIS DEPARTMENT OF PUBLIC WORKS, ATTN: ROBERT BOBLETT							
L-1370 C	05/01/2007 12/31/2018	168	\$1,500.00	\$8.93				1000-10051-20252
	Leased Premises: ENCLOSED AND LOCKED SPACE IN BASEMENT LEVEL Building: UNIVERSITY PARK PLAZA Address: 2829 UNIVERSITY AVENUE SE, MINNEAPOLIS, MN 55414 Continuation: MONTH-TO-MONTH; AGREEMENT ENDS 30 DAYS AFTER U OF M NO LONGER RENTS AT THIS ADDRESS Occupant: OIT/NETWORKING AND TELECOMMUNICATIONS Lessor: 2829 UNIVERSITY, LLC, ATTN: NADER KAZEMINY							
L-1370 D	08/01/2014 08/31/2017	3,294	\$69,883.08	\$21.21				1023-11366-20121
	Leased Premises: PORTION OF 6TH FLOOR Building: UNIVERSITY PARK PLAZA Address: 2829 UNIVERISTY AVENUE SE, MINNEAPOLIS, MN 55455 Continuation: ONE (1) - THREE (3) RENEWAL OPTION. 180 DAY WRITTEN NOTICE REQUIRED TO EXERCISE OPTION Lessor: 2829 UNIVERSITY, LLC, ATTN: NADER KAZEMINY							
L-1370 E	12/01/2012 11/30/2017	1,270	\$28,405.63	\$22.37				9000-10103-20499
	Leased Premises: SUITE 415 AND NON-EXCLUSIVE USE OF ALL COMMON AREAS Building: UNIVERSITY PARK PLAZA Address: 2829 UNIVERSITY AVE SE, MINNEAPOLIS, MN 55414 Continuation: THREE (3) 1-YR OPTIONS TO RENEW WITH 180 DAYS NOTICE TO EXERCISE OPTION Occupant: NATL ORIENT DIR ASSN, ATTN: JOYCE HOLL Lessor: 2829 UNIVERSITY, LLC, NADER KAZEMINY							

UNIVERSITY OF MINNESOTA
REAL ESTATE OFFICE
SPACE LEASED TO THE UNIVERSITY: LONG TERM
From 07/01/2015 To 06/30/2016

Lease Number	Lease Term		Area (S.F.)	Rent		M&O	M&O/S.F./Yr.	Lessee M&O Obligations	Source of Funds
	Start Date	End Date		Rent	Rent/S.F./Yr.				
L-1378	08/15/2007	12/20/2015	1,800	\$8,214.70	\$9.65			ELECTRICITY	3002-11130-00016315
Leased Premises: SPACE IN BUILDING 5 Address: 701 - 24TH AVENUE SE, MINNEAPOLIS, MN 55414 Continuation: NONE REMAIN. Occupant: VP FOR ACAD AFFAIRS & PROVOST/INST OF TECH/SCH OF EARTH SCIENCES Lessor: MURPHY WAREHOUSE COMPANY, ATTN: RICHARD MURPHY JR									
L-1388	11/01/2007	10/31/2017	1,641	\$35,008.04	\$21.33				3002-11179-00051096 3002-11179-00049926 3002-11179-00033866 3002-11179-00040279
Leased Premises: SUITE 201 Building: AFFINITY PLUS FEDERAL CREDIT UNION Address: 2520 UNIVERSITY AVE SE, MINNEAPOLIS, MN 55414 Continuation: NONE REMAIN. Occupant: VP FOR HEALTH SCIENCES/AHC/SCHOOL OF PUBLIC HEALTH/HEALTH POLICY & MANAGEMENT, ATTN: DR. IRA MOSCOVICE Lessor: AFFINITY PLUS FEDERAL CREDIT UNION, ATTN: KEITH MALBRUE									
L-1428	06/02/2011	06/30/2021	23,923	\$593,051.16	\$24.79				1026-10044-21119
Leased Premises: OFFICE SPACE ON FIRST, FIFTH AND SIXTH FLOORS Building: RIVERSIDE EAST BUILDING Address: 2414 SOUTH 7TH STREET, MINNEAPOLIS, MN 55413 Continuation: TWO (2) SUCESSIVE OPTIONS FOR FIVE (5) YEAR EACH Occupant: VP FOR HEALTH SCIENCES/AHC/MEDICAL SCHOOL/DEPARTMENT OF PEDIATRICS Lessor: FAIRVIEW HEALTH SERVICES									
L-1445	11/15/2011	10/31/2017	1,153	\$12,000.00	\$10.41				3013-11782-00046335
Leased Premises: SUITE 203 AND SHARED USE OF COMMON AREAS Building: 2929 - 4TH AVENUE S Address: 2929 - 4TH AVENUE S, MINNEAPOLIS, MN 55408 Continuation: THREE (3) ONE-YEAR OPTIONS TO RENEW WITH 60 DAYS NOTICE Occupant: DEPARTMENT OF MEDICINE Lessor: NORTH STAR MINI-STORAGE LIMITED PARTNERSHIP, ATTN: GLEN FLAHERTY									

**UNIVERSITY OF MINNESOTA
REAL ESTATE OFFICE
SPACE LEASED TO THE UNIVERSITY: LONG TERM
From 07/01/2015 To 06/30/2016**

Lease Number	Lease Term		Area (S.F.)	Rent		M&O		Lessee M&O Obligations	Source of Funds
	Start Date	End Date		Rent/S.F./Yr.		M&O/S.F./Yr.			
L-1460	10/15/2012	09/30/2017	869	\$11,064.69	\$12.73	\$2,165.27	\$2.50	INTERNET	1024-10408-20090
Leased Premises: SUITE LL7 ON LOWER LEVEL OF OFFICE BUILDING Address: 2625 FRANKLIN AVENUE SOUTH, MINNEAPOLIS, MN 55406 Continuation: TWO ONE-YEAR RENEWAL OPTIONS WITH 30 DAYS PRIOR NOTICE. Occupant: UPWARD BOUND VISION QUEST, CONTACT LESLEY LILLIGREN Lessor: SEWARD REDESIGN, ATTN: ALAN PETROSKI									
L-1465	08/01/2013	07/31/2021	16,873	\$277,592.53	\$16.46	\$61,534.74	\$3.64	CUSTODIAL ELECTRICITY PROPERTY TAXES	1024-11758-20248
Leased Premises: STE 340, LAB SPACE ON MEZZANINE LEVEL, FREEZER FARM IN LOWER LEVEL, SHIPPING/RECEIVING SPACE ON THE 1ST FLOOR AND TELECOM ROOM ON MEZZANINE LEVEL Building: 1200 WASHINGTON AVENUE Address: 1200 WASHINGTON AVENUE S, MINNEAPOLIS, MN 55415 Continuation: TWO 3-YEAR OPTIONS TO RENEW WITH 180-DAYS NOTICE; ONE-TIME TERMINATION RIGHT AT END OF 6TH YR WITH 120-DAYS NOTICE, NO PENALTY FOR TERMINATION OF OFFICE ONLY AND \$150,000 PENALTY FOR TERMINATION OF ENTIRE PREMISES Occupant: VP FOR HEALTH SCIENCES/AHC/MEDICAL SCHOOL/ADVANCED RESEARCH AND DIAGNOSTIC LABORATORY Lessor: SUPERCOMPUTER, LLC, ATTN: MIKE MARINOVICH AND CHRIS GLIEDMAN, C/O CB RICHARD ELLIS, INC.									
L-1465 A	11/01/2014	10/31/2017	6,655	\$135,449.42	\$20.35	\$5,093.01	\$0.77	CUSTODIAL PROPERTY TAXES	1024-10997-20994
Leased Premises: SUITE 210 Building: 1200 WASHINGTON AVENUE Address: 1200 WASHINGTON AVENUE SOUTH, MINNEAPOLIS, MN 55415 Continuation: ONE ONE-YEAR RENEWAL OPTION. WRITTEN NOTICE DUE 180 DAYS PRIOR TO END OF TERM. Occupant: VP RESEARCH/MINNESOTA POPULATION CENTER Lessor: SUPERCOMPUTER, LLC, ATTN: MIKE MARINOVICH, C/O CB RICHARD ELLIS, INC.									

**UNIVERSITY OF MINNESOTA
REAL ESTATE OFFICE
SPACE LEASED TO THE UNIVERSITY: LONG TERM
From 07/01/2015 To 06/30/2016**

Lease Number	Lease Term Start Date	Lease Term End Date	Area (S.F.)	Rent	Rent/S.F./Yr.	M&O	M&O/S.F./Yr.	Lessee M&O Obligations	Source of Funds
L-1465 B	10/01/2015	07/31/2021	2,610	\$33,704.43	\$17.26	\$274.87	\$0.15	CUSTODIAL ELECTRICITY PROPERTY TAXES	1150-11340-20246
Leased Premises: LOWER LEVEL FREEZER STORAGE SPACE AND LOADING DOCK STORAGE AREA Building: 1200 WASHINGTON AVENUE Address: 1200 WASHINGTON AVENUE S, MINNEAPOLIS, MN 55415 Continuation: TWO 3-YEAR OPTIONS TO RENEW WITH 180-DAYS NOTICE; ONE-TIME TERMINATION RIGHT PROVIDE UNIVERSITY TERMINATES L-1465. \$17,400 PENALTY FOR TERMINATION OF ENTIRE PREMISES Occupant: VP FOR HEALTH SCIENCES/AHC/MEDICAL SCHOOL/BIONET Lessor: SUPERCOMPUTER, LLC, ATTN: MIKE MARINOVICH AND CHRIS GLIEDMAN, C/O CB RICHARD ELLIS, INC.									
L-1491	12/15/2013	12/14/2023	322	\$1.00					
Leased Premises: EXCLUSIVE USE OF UNIVERSITY OPERATING SUITE & SHARED USE OF OFFICE, CONFERENCE ROOM, LOCKER ROOM, PREPARATION AREAS, CLINIC AREAS & KC OPERATING SUITE Building: ANIMAL HUMANE SOCIETY Address: 845 MEADOW LANE NORTH, GOLDEN VALLEY, MN 55422 Continuation: AGREEMENT MAY BE TERMINATED FOR ANY REASON BY EITHER PARTY UPON ONE (1) YEAR WRITTEN NOTICE Lessor: ANIMAL HUMANE SOCIETY, ATTN: CHIEF EXECUTIVE OFFICER									
L-1503	07/01/2014	06/30/2017	5,887	\$18,000.00	\$3.06				1151-11342-20246
Leased Premises: UPPER & LOWER LEVEL STORAGE SPACE Building: TIERNEY BROTHERS Address: 3300 UNIVERSITY AVENUE SE, MINNEAPOLIS, MN 55414 Occupant: AHC/MEDICAL SCHOOL/RESEARCH ANIMAL RESOURCES Lessor: TIERNEY LAND COMPANY, LLP, ATTN: TOM TIERNEY									
L-1520 (2)	01/22/2015	01/21/2020	3,976	\$47,712.00	\$12.00	\$15,624.00	\$3.93	CUSTODIAL ELECTRICITY PROPERTY INSURANCE	1000-11310-21016
Leased Premises: UPPER & LOWER LEVEL OF CLINIC SPACE Building: EMANUEL CLINIC Address: 814 SOUTH 3RD STREET, MINNEAPOLIS, MN 55415 Continuation: FIVE SUCCESSIVE ONE (1) YEAR RENWAL OPTIONS WITH AT LEAST 90 DAY WRITTEN NOTICE Occupant: VP FOR HEALTH SCIENCES/AHC/SCHOOL OF NURSING Lessor: RS EDEN, ATTN LOIS MUELLER									

**UNIVERSITY OF MINNESOTA
REAL ESTATE OFFICE
SPACE LEASED TO THE UNIVERSITY: LONG TERM
From 07/01/2015 To 06/30/2016**

Lease Number	Lease Term Start Date	Lease Term End Date	Area (S.F.)	Rent	Rent/S.F./Yr.	M&O	M&O/S.F./Yr.	Lessee M&O Obligations	Source of Funds
L-1521	06/17/2014	09/30/2016		\$1.00					
Leased Premises: NIT TECHNICAL SHELTER Building: MNDOT NIT SHELTER Address: INTERSTATE 393 & PENN AVENUE, MINNEAPOLIS, MN 55455 Continuation: MNDOT RESERVES THE RIGHT TO TERMINATE THE AGREEMENT AT ANY TIME AND FOR ANY REASON Occupant: SR VP FOR ACAD AFFAIRS & PROVOST/COLLEGE OF SCIENCE AND ENGINEERING/DEPARTMENT OF COMPUTER SCIENCE & ENGINEERING Lessor: MINNESOTA DEPARTMENT OF TRANSPORTATION, ATTN: JERRY KOTZENMACHER									
L-1525	01/08/2015	08/31/2016	9,568	\$89,747.40	\$9.38	\$14,421.17	\$1.51	CUSTODIAL TRASH REMOVAL MINOR MAINTENANCE ELECTRICITY HEAT	1024-11055-20382
Leased Premises: SUITE 723B, EXCLUSIVE USE OF SEVEN (7) PARKING SPACES & NON-DESIGNATED USE OF TWELVE (12) PARKING SPACES. Building: KASOTA I BUSINESS CENTER Address: 723 KASOTA AVENUE, SUITE 723B, MINNEAPOLIS, MN 55414 Occupant: DEPARTMENT OF MECHANICAL ENGINEERING, CONTACT: PAMELA WILSON Lessor: CSM KASOTA, INC., ATTN BRUCE CARLAND									
L-1526	03/10/2015	11/30/2015	2,300	\$12,500.00	\$12.99				1026-12155-20279
Leased Premises: TWO-STALL GARAGE BEHIND CASPIAN BISTRO RESTAURANT Building: CASPIAN BISTRO RESTAURANT Address: 2418 UNIVERSITY AVENUE SE, MINNEAPOLIS, MN 55414 Continuation: CONTINUES ON A MONTH TO MONTH BASIS AFTER NOVEMBER 30TH UNTIL TERMINATED BY UNIVERSITY WITH 30 DAYS WRITTEN NOTICE. Occupant: CSE Lessor: H.A. PROPERTIES LLC, CONTACT IRA									
L-1548	01/01/2016	07/31/2017		\$17,460.00					1000-11416-21111
Leased Premises: RESIDENTIAL APARTMENT Building: KEELER APARTMENTS Address: 317 17TH AVENUE SE, 502 (BEDROOMS 1-4), MINNEAPOLIS, MN 55414 Occupant: SVPHS/SCHOOL OF DENTISTRY Lessor: KEELER APARTMENTS, C/O GREAT LAKES MANAGEMENT, LORIEN MUELLER									

UNIVERSITY OF MINNESOTA
 REAL ESTATE OFFICE
 SPACE LEASED TO THE UNIVERSITY: LONG TERM
 From 07/01/2015 To 06/30/2016

Lease Number	Lease Term Start Date	Lease Term End Date	Area (S.F.)	Rent	Rent/S.F./Yr.	M&O	M&O/S.F./Yr.	Lessee M&O Obligations	Source of Funds
L-1550	12/01/2015	09/30/2019		\$1.00					
Leased Premises: SUITE 2 Building: HUMAN SERVICES AND PUBLIC HEALTH DEPARTMENT REGIONAL CENTER Address: 479 PRAIRIE CENTER DRIVE, EDEN PRAIRIE, MN 55344 Occupant: UNIVERISTY OF MINNESOTA EXTENSION Lessor: HENNEPIN COUNTY HUMAN SERVICES AND PUBLIC HEALTH DEPARTMENT, REX HOLZEMER									
L-1552	05/01/2011	04/30/2017	960	\$36,731.50	\$38.27				1030-11822-21843
Leased Premises: SUITE 302 Building: RIVERSIDE PARK PLAZA BUILDING Address: 701 - 25TH AVENUE, MINNEAPOLIS, MN 55455 Continuation: AUTOMATICALLY RENEWS FOR SUCCESSIVE ONE (1) YEAR TERMS UNITL TERMIANTED WITH SIXTY (60) DAY WRITTEN NOTICE TO OTHER PARTY PRIOR TO END OF ANY TERM Occupant: DEPARTMENT OF OPHTHALMOLOGY Lessor: FAIRVIEW HEALTH SERVICES, ATTN: RAY PIIRAINEN									

St. Paul – Ramsey County

**UNIVERSITY OF MINNESOTA
REAL ESTATE OFFICE
SPACE LEASED TO THE UNIVERSITY: LONG TERM
From 07/01/2015 To 06/30/2016**

Lease Number	Lease Term Start Date End Date	Area (S.F.)	Rent Rent/S.F./Yr.	M&O M&O/S.F./Yr.	Lessee M&O Obligations	Source of Funds
L-574	09/01/2015 06/15/2017		\$25,795.50			1100-10214-20518
	Leased Premises: TRACK AND FIELD Building: HAMLIN UNIVERSITY Address: 1536 HEWITT AVENUE, ST. PAUL, MN 55104 Occupant: OFFICE OF PRES/INTERCOLLEGIATE ATHLETICS Lessor: HAMLIN UNIVERSITY, ATTENTION: JASON VERDUGO					
L-599	10/01/2001 09/30/2016		\$9,013.36			1026-10993-20072
	Leased Premises: DOCKING AT 839.1 RIVER MILE, NON-EXCLUSIVE USE OF TICKETING FACILITIES, PARKING, RESTROOMS Building: HARRIET ISLAND PARK Address: 25 WEST 4TH STREET, ROOM 300, ST. PAUL, MN 55102 Continuation: RECEIVED TERM. NOTICE EFFECTIVE 9/30/16 FROM CITY ON 9/29/15 Occupant: VP FOR ACAD AFFAIRS & PROVOST/COLLEGE OF LIBERAL ARTS/DEPARTMENT OF THEATRE ARTS & DANCE Lessor: CITY OF ST. PAUL/SUPERINTENDENT OF PARK AND RECREATION					
L-599 A	07/01/2002 09/30/2016		\$24,001.63			
	Leased Premises: MANAGEMENT AND MAINTENANCE AGREEMENT FOR MINNESOTA CENTENNIAL SHOWBOAT Building: MINNESOTA CENTENNIAL SHOWBOAT Address: HARRIET ISLAND, ST. PAUL, MN 55107 Continuation: NONE Occupant: SVPP ACADEMIC AFFAIRS/COLLEGE OF LIBERAL ARTS/THEATRE ARTS & DANCE DEPT Lessor: PADEL FORD PACKET BOAT COMPANY, ATTN: CAPTAIN STEVEN BOWELL					
L-632	08/20/1999		\$1.00			
	Leased Premises: ROOM IN BASEMENT OF ADMINISTRATION BUILDING Building: MINNESOTA STATE FAIR Address: 1265 SNELLING AVENUE NORTH, ST. PAUL, MN 55108-3099 Continuation: ONGOING UNLESS TERMINATED BY EITHER PARTY WITH 30-DAY NOTICE Occupant: OFFICE OF INFORMATION TECHNOLOGY/NETWORKING & TELECOMM SERV Lessor: MINNESOTA STATE AGRICULTURAL SOCIETY					

**UNIVERSITY OF MINNESOTA
REAL ESTATE OFFICE
SPACE LEASED TO THE UNIVERSITY: LONG TERM
From 07/01/2015 To 06/30/2016**

Lease Number	Lease Term Start Date	Lease Term End Date	Area (S.F.)	Rent	Rent/S.F./Yr.	M&O	M&O/S.F./Yr.	Lessee M&O Obligations	Source of Funds
L-5030 B	07/01/2007	06/30/2018	10,716	\$226,860.48	\$21.17				1751-11823-20098 1751-11823-20331
Leased Premises: SUITES 251, 259 AND 260, USE OF ALL COMMON AREAS, VISITOR PARKING, PLUS 47 PARKING SPACES IN ADJOINING LOTS Address: 1000 WESTGATE DRIVE, ST. PAUL, MN 55114 Continuation: FIVE (5) OF SEVEN (7) THREE YEAR OPTIONS TO RENEW WITH 30-DAY NOTICE REMAINING Occupant: VP FOR HEALTH SCIENCES/AHC/DEPARTMENT OF OPHTHALMOLOGY/MINNESOTA LIONS EYE BANK, CONTACT RAYLENE STREED Lessor: UNIVERSITY ENTERPRISE LABORATORIES INC, ATTN: GREG LASALLE									
L-5040	02/23/2009	12/31/2015		\$1,800.00					1701-11744-20085
Leased Premises: TWO ROOMS ON FIRST FLOOR ON EAST SIDE OF BUILDING AND SHARED USE OF COMMON AREAS Building: ASSUMPTION OLD SCHOOL BUILDING Address: 51 EXCHANGE STREET WEST, ST. PAUL, MN 55102 Continuation: AUTOMATICALLY RENEWS FOR ADDITIONAL ONE-YEAR TERMS EACH JANUARY 1ST UNLESS TERMINATED BY EITHER PARTY WITH 60 DAYS WRITTEN NOTICE Occupant: VP FOR HLTH SCI/AHC/MED SCHOOL/FAMILY MEDICINE & COMMUNITY HEALTH Lessor: CHURCH OF THE ASSUMPTION OF ARCHDIOCESE OF MPLS/ST PAUL, ATTN: JULIE MALECHA									
L-5043	09/01/2009	05/31/2019	2,585	\$36,923.41	\$14.28				1024-12182-20568
Leased Premises: RMS 113 - 118 + COMMON SPACE Building: NORTHERN RESEARCH FIELD OFFICE Address: 1992 FOLWELL AVENUE, ST. PAUL, MN 55108 Continuation: IF UNIVERSITY DESIRES NEW PERMIT AFTER EXPIRATION, UNIVERSITY SHALL NOTIFY LANDLORD SIX-MONTHS PRIOR TO EXPIRATION OF PERMIT Occupant: OFC OF SR VP FOR ACAD AFFAIRS/FOOD, AG & NAT RES SCI/FOOD SCI & NUTRITION Lessor: USDA FOREST SERVICE, ATTN: DEBBIE KRAWCZYK									
L-5048	07/01/2006	03/31/2016	152	\$3,294.00	\$28.84				3011-11737-00025420
Leased Premises: ROOM D, COMPRISED OF APPROXIMATELY 152 RENTABLE SQ FT Building: PHALEN VILLAGE CLINIC Address: 1414 MARYLAND AVENUE E, ST PAUL, MN 55106 Continuation: UNIVERSITY MAY RENEW FOR SUBSEQUENT ONE-YEAR TERMS WITH 60 DAYS NOTICE Occupant: ACADEMIC HEALTH CENTER/MEDICAL SCHOOL/MED FAMILY MEDICINE Lessor: UNIVERSITY OF MINNESOTA PHYSICIANS (SUBLESSOR), ATTN: HEATHER HECK									

UNIVERSITY OF MINNESOTA
REAL ESTATE OFFICE
SPACE LEASED TO THE UNIVERSITY: LONG TERM
From 07/01/2015 To 06/30/2016

Lease Number	Lease Term Start Date	Lease Term End Date	Area (S.F.)	Rent	Rent/S.F./Yr.	M&O	M&O/S.F./Yr.	Lessee M&O Obligations	Source of Funds
L-5073	12/18/2014	08/31/2023	15,726	\$156,808.12	\$9.97	\$34,286.02	\$2.18	CUSTODIAL TRASH REMOVAL MINOR MAINTENANCE ELECTRICITY HEAT	1000-11055-20259
Leased Premises: PORTION OF OFFICE, WAREHOUSE AND PARKING SPACE AT WESTGATE I BUSINESS CENTER Building: WESTGATE I BUSINEES CENTER Address: 2609 TERRITORIAL ROAD, ST. PAUL, MN 55114 Continuation: TWO 5-YEAR OPTIONS TO RENEW WITH NOT MORE THAN 360 DAY NOTICE AND NOT LESS THAN 180 DAYS WRITTEN NOTICE PRIOR TO EXPIRATION OF INITIAL TERM Occupant: COLLEGE OF SCIENCE AND ENGINEERING/MN GEOLOGICAL SURVEY Lessor: CSM FAMILY HOLDINGS, LLC, ATTN BRUCE CARLAND									
L-5074 A	02/25/2015	08/31/2017	100	\$2,014.00	\$20.14				1150-11884-20248
Leased Premises: STORAGE SPACE NO. 3459 Building: PUBLIC STORAGE Address: 1441 HUNTING VALLEY ROAD, ST. PAUL, MN 55108-1500 Continuation: MONTH TO MONTH Occupant: MEDICAL SCHOOL/DEPARTMENT OF SURGERY/EXPERIMENTAL SURGICAL SERVICES Lessor: PUBLIC STORAGE, ATTN: BEN SEIDEL									
L-5074 B	02/25/2015	08/31/2017	150	\$2,530.00	\$16.86				1150-11884-20248
Leased Premises: STORAGE SPACE NO. 3233 Building: PUBLIC STORAGE Address: 1441 HUNTING VALLEY ROAD, ST. PAUL, MN 55108-1500 Continuation: MONTH TO MONTH Occupant: MEDICAL SCHOOL/DEPARTMENT OF SURGERY/EXPERIMENTAL SURGICAL SERVICES Lessor: PUBLIC STORAGE, ATTN: BEN SEIDEL									
L-5074 C	02/25/2015	08/31/2017	150	\$2,530.00	\$16.86				1150-11884-20248
Leased Premises: STORAGE SPACE NO. 3235 Building: PUBLIC STORAGE Address: 1441 HUNTING VALLEY ROAD, ST. PAUL, MN 55108-1500 Continuation: MONTH TO MONTH Occupant: MEDICAL SCHOOL/DEPARTMENT OF SURGERY/EXPERIMENTAL SURGICAL SERVICES Lessor: PUBLIC STORAGE, ATTN: BEN SEIDEL									

**UNIVERSITY OF MINNESOTA
REAL ESTATE OFFICE
SPACE LEASED TO THE UNIVERSITY: LONG TERM
From 07/01/2015 To 06/30/2016**

Lease Number	Lease Term		Area (S.F.)	Rent		M&O		Lessee M&O Obligations	Source of Funds
	Start Date	End Date		Rent/S.F./Yr.	M&O/S.F./Yr.				
L-5074 D	02/25/2015	08/31/2017	100	\$2,014.00	\$20.14				1150-11884-20248
Leased Premises: STORAGE SPACE NO. 3453 Building: PUBLIC STORAGE Address: 1441 HUNTING VALLEY ROAD, ST. PAUL, MN 55108-1500 Continuation: MONTH TO MONTH Occupant: MEDICAL SCHOOL/DEPARTMENT OF SURGERY/EXPERIMENTAL SURGICAL SERVICES Lessor: PUBLIC STORAGE, ATTN: BEN SEIDEL									
L-5078	09/01/2015	06/15/2016		\$25,000.00					1100-10214-20518
Leased Premises: TRACK AND FIELD Building: CONCORDIA UNIVERSITY Address: 275 SYNDICATE STREET, ST. PAUL, MN 55104 Occupant: OFFICE OF PRES/INTERCOLLEGIATE ATHLETICS Lessor: CONCORDIA UNIVERSITY, CONTACT TOM MAUER, ASSISTANT DIR OF ATHLETICS									
L-5080	06/01/2016	03/31/2019	975	\$1,381.25	\$17.32				1701-11744-20958
Leased Premises: SUITE 20 Building: THE HAMM BUILDING Address: 408 ST. PETER STREET, ST. PAUL, MN 55102 Occupant: DEPARTMENT OF FAMILY MEDICINE AND COMMUNITY HEALTH Lessor: THE MARKHAM COMPANY OF SAINT PAUL, ATTN: TIMOTHY J. DWYER									
L-5081	03/01/2016	11/30/2017		\$1,000.00					3005-11105-00053011
Leased Premises: ROOFTOP ANTENNA AND INTERIOR EQUIPMENT SPACE Building: WELLS FARGO PLACE Address: 30 E SEVENTH STREET, ST. PAUL, MN 55101 Occupant: CSE/CIVIL ENGINEERING DEPT/MINNESOTA TRAFFIC OBSERVATORY, CONTACT DEREK LEHRKE Lessor: UNILEV MANAGEMENT CORP., AUTHORIZED AGENT, ATTN: PAT SKINNER									

Outstate

UNIVERSITY OF MINNESOTA
REAL ESTATE OFFICE
SPACE LEASED TO THE UNIVERSITY: LONG TERM
From 07/01/2015 To 06/30/2016

Lease Number	Lease Term Start Date	Lease Term End Date	Area (S.F.)	Rent	Rent/S.F./Yr.	M&O	M&O/S.F./Yr.	Lessee M&O Obligations	Source of Funds
L-713	11/30/1942	06/30/2110	41,474	\$1,015,626.72	\$24.49	\$650,597.56	\$15.69	CUSTODIAL TRASH REMOVAL SNOW REMOVAL MAJOR MAINTENANCE MINOR MAINTENANCE ELECTRICITY HEAT WATER/SEWER PROPERTY TAXES PROPERTY INSURANCE PARKING LIGHTS	1701-10713-20090
Leased Premises: BUILDING, GROUNDS AND FACILITIES Building: HORMEL INSTITUTE Address: 801 - 16TH AVENUE NE, AUSTIN, MN 55912 Continuation: EITHER PARTY MAY TERMINATE WITH 24 MONTH NOTICE. Occupant: VICE PRESIDENT FOR RESEARCH/UNIVERSITY OF MINNESOTA HORMEL INSTITUTE Lessor: THE HORMEL FOUNDATION									
L-713 A	09/03/2014	07/31/2034	63,500	\$1.00				CUSTODIAL TRASH REMOVAL SNOW REMOVAL MAJOR MAINTENANCE MINOR MAINTENANCE ELECTRICITY HEAT WATER/SEWER PROPERTY TAXES PROPERTY INSURANCE PARKING LIGHTS	1701-10713-20090
Leased Premises: SUBLEASE OF NEW BUILDING ADDTION & PARKING AREA Building: HORMEL INSTITUTE Address: 801 - 16TH AVENUE NE, AUSTIN, MN 55912 Continuation: TWO SUCCESSIVE OPTIONS TO RENEW. THE FIRST RENEWAL SHALL BE FOR ONE DAY LESS THAN 20 YEARS AND THE SECOND SHALL BE FOR ONE DAY LESS THAN THE REMAINING TERM OF THE GROUND LEASE Occupant: VICE PRESIDENT FOR RESEARCH/UNIVERSITY OF MINNESOTA HORMEL INSTITUTE Lessor: THE HORMEL FOUNDATION									
L-750	10/01/1990	03/31/2019		\$52,500.00		\$9,507.30		ELECTRICITY	1000-10044-21119 3002-11092-00037337
Leased Premises: PARTS OF MOUNT LEMMON RADAR BASE SITE Address: TUCSON, AZ 85721 Continuation: CONSECUTIVE TWO-YEAR RENEWAL PERIODS THROUGH 12/31/2022 WITH 90-DAY NOTICE PRIOR TO END OF THEN CURRENT TERM Occupant: VP FOR ACAD AFFAIRS & PROVOST/COLLEGE OF SCIENCE AND ENGINEERING/PHYSICS & ASTRONOMY Lessor: REGENTS OF THE UNIVERSITY OF ARIZONA, CONTACT DENNIS ZARITSKY									
L-769	12/17/1982	12/16/2022	368	\$1.00		\$31,255.95	\$84.93	ELECTRICITY HEAT PROPERTY TAXES	
Leased Premises: PORTION OF WDSE-TV TRANSMITTER BUILDING Address: 1524 ORANGE STREET, DULUTH, MN 55811 Continuation: NO RENEWALS, PARTIES AGREE TO BEGIN DISCUSSIONS FOR A NEW LEASE FIVE (5) YEARS PRIOR TO THE TERMINATION OF THE CURRENT LEASE (12/1/17) Occupant: KUMD-FM Lessor: WDSE-TV, ATTN: NORMA JOHNSON									

**UNIVERSITY OF MINNESOTA
REAL ESTATE OFFICE
SPACE LEASED TO THE UNIVERSITY: LONG TERM
From 07/01/2015 To 06/30/2016**

Lease Number	Lease Term		Area (S.F.)	Rent		M&O	M&O/S.F./Yr.	Lessee M&O Obligations	Source of Funds
	Start Date	End Date		Rent	Rent/S.F./Yr.				
L-813	09/01/1985	08/31/2017	669	\$4,800.00	\$7.18				1000-10044-21119
Leased Premises: OFFICES AT CROOKSTON AIRPORT Address: CROOKSTON, MN 56716 Continuation: YEAR-TO-YEAR, EITHER PARTY MAY TERMINATE WITH 60-DAY NOTICE Occupant: UMC/AGRICULTURE AVIATION Lessor: CITY OF CROOKSTON, ATTN: ANGEL HOFFNER, FINANCE DIRECTOR									
L-845 B	11/18/2010	12/31/2017		\$530,259.94					1100-10519-20450 1100-10523-20450 1100-10514-20522
Leased Premises: ARENA, ICE RINK, LOCKER & STORAGE ROOMS, CONCOURSE Building: DULUTH ARENA Address: 350 HARBOR DRIVE, DULUTH, MN 55802 Occupant: UMD ATHLETIC DEPARTMENT Lessor: DULUTH ENTERTAINMENT CONVENTION CENTER AUTHORITY									
L-850	09/08/1988	12/31/2019	2,400	\$2,537.30	\$1.05			CUSTODIAL TRASH REMOVAL MINOR MAINTENANCE LANDSCAPE MAINTENANCE ELECTRICITY	1026-10452-20407
Leased Premises: LOTS 88, 90 & 92 LAND & STORAGE STRUCTURE; ST. LOUIS AVENUE, UPPER DULUTH, ST. LOUIS COUNTY Address: ST. LOUIS AVENUE, DULUTH, MN 55802 Occupant: UMD/ACADEMIC SUPPORT & STUDENT LIFE/KIRBY STUDENT CENTER & STUDENT ACTIVITIES/ST. LOUIS BAY AQUATICS CENTER Lessor: CITY OF DULUTH, ATTN: ERIK BIRKELAND									
L-971 A	07/01/2008	06/30/2017	5,503	\$56,697.16	\$10.30				1907-11498-21397
Leased Premises: SUITES HC100, HC102, HC104 & HC110; PLUS SHARED USE OF HA102, HA104, HB117 & HA134; & 2 ASSIGNED PKG SPACES Building: HEINTZ CENTER AT ROCHESTER COMMUNITY & TECHNICAL COLLEGE Address: 855 - 30TH AVENUE SE, ROCHESTER, MN 55904 Continuation: NONE REMAIN Occupant: VP FOR SYSTEM ACAD ADMIN/MINNESTOA EXTENSION/SE REGIONAL OFFICE Lessor: MINNESOTA STATE COLLEGES & UNIVERSITIES, ATTN: ROCHESTER COMMUNITY & TECHNICAL COLLEGE, STEVE SCHMALL									

**UNIVERSITY OF MINNESOTA
REAL ESTATE OFFICE
SPACE LEASED TO THE UNIVERSITY: LONG TERM
From 07/01/2015 To 06/30/2016**

Lease Number	Lease Term Start Date End Date	Area (S.F.)	Rent	Rent/S.F./Yr.	M&O	M&O/S.F./Yr.	Lessee M&O Obligations	Source of Funds
L-977	09/01/1999 08/31/2015		\$338.80					1026-10361-20103
	Leased Premises: SHARED USE OF 1ST FLOOR & SUB-BASEMENT (RM 1 & CHOIR RM), MARTIN LUTHER ROOM, RM 106 (SHARED STORAGE) & RM 108 PLUS USE OF SANCTUARY & FELLOWSHIP HALL FOR RECITALS & GATHERINGS. Building: OUR SAVIOR'S LUTHERAN CHURCH Address: 4831 GRAND AVENUE, DULUTH, MN 55807 Continuation: AUTOMATIC SUBSEQUENT ANNUAL RENEWALS UNLESS TERMINATED BY EITHER PARTY WITH 30 DAYS WRITTEN NOTICE Occupant: UMD/FINE ARTS ACADEMY/DEPARTMENT OF MUSIC/SUZUKI STRING PROGRAM Lessor: OUR SAVIOR'S LUTHERAN CHURCH, ATTN: PASTOR CHRIS ANTTILA							
L-7166	07/01/2013 06/30/2016		\$1.00					
	Leased Premises: 4-H FOODSTAND Building: SCOTT COUNTY AGRICULTURAL SOCIETY Address: 7151 190TH STREET WEST, SUITE 100, JORDAN, MN 55352-2104 Continuation: NONE. AGREEMENT MAY BE TERMINATED WITH 60 DAYS WRITTEN NOTICE Occupant: 4H FOUNDATION/FARMINGTON REGIONAL OFFICE; CONTACT KATHRYN SHARPE Lessor: SCOTT COUNTY AGRICULTURAL SOCIETY							
L-7168	05/15/2002 05/14/2018	800	\$4,800.00	\$6.00	\$8,555.77	\$10.69	TRASH REMOVAL ELECTRICITY SEWER, PHONE	1150-10351-20246
	Leased Premises: WAREHOUSE SPACE & MOORAGE RIGHTS Building: DULUTH VESSEL YARD Address: DULUTH, MN 55800 Occupant: UMD/OFFICE OF THE VP FOR RESEARCH/LARGE LAKES OBSERVATORY Lessor: US ARMY/DISTRICT ENGINEER, REAL ESTATE DIVISION							
L-7174	01/01/2014 12/31/2017		\$1.00					
	Leased Premises: MEETING ROOMS Building: MINNESOTA WEST COMMUNITY AND TECHNICAL COLLEGE - WORTHINGTON CAMPUS Address: 1450 COLLEGEWAY, WORTHINGTON, MN 56187 Continuation: NONE Occupant: VP FOR SYSTEM ACAD ADMIN/UNIVERSITY OF MINNESOTA EXTENSION/4-H YOUTH DEVELOPMENT Lessor: MINNESOTA STATE COLLEGES AND UNIVERSITIES, CONTACT DAWN GORDON							

**UNIVERSITY OF MINNESOTA
REAL ESTATE OFFICE
SPACE LEASED TO THE UNIVERSITY: LONG TERM
From 07/01/2015 To 06/30/2016**

Lease Number	Lease Term Start Date	Lease Term End Date	Area (S.F.)	Rent	Rent/S.F./Yr.	M&O	M&O/S.F./Yr.	Lessee M&O Obligations	Source of Funds
L-7179	01/04/1999	06/30/2017	400	\$300.00	\$0.75	\$100.00	\$0.25	SNOW REMOVAL ELECTRICITY	1701-11022-20089
	Leased Premises: TWO GARAGE UNITS (G101 & G102) IN NW 1/4 OF NW 1/4 OF SEC 6, T106, R13W Building: ROCHESTER COMMUNITY & TECHNICAL COLLEGE Address: 851 - 30TH AVENUE SE, ROCHESTER, MN 55904 Continuation: ONE (1) OPTION OF FIVE (5) YEARS TO CONTINUE WITH 60 DAY NOTICE Occupant: UNIVERSITY OF MINNESOTA EXTENSION; SE REGIONAL OFFICE Lessor: MINNESOTA STATE COLLEGES AND UNIVERSITIES								
L-7181	11/01/1999	06/30/2017	7,500	\$162,000.00	\$21.60				1000-10375-21560
(3)	Leased Premises: SUITE #210, 2ND FLOOR Building: DULUTH TECHNOLOGY VILLAGE Address: 11 EAST SUPERIOR STREET, DULUTH, MN 55802 Continuation: THREE 3-YEAR OPTIONS TO RENEW WITH 6-MONTH NOTICE, RENT DETERMINED IN WRITING BY MUTUAL AGREEMENT WITHIN 30 DAYS OF LESSOR'S RECEIPT OF UNIVERSITY'S INTEREST TO RENEW. Occupant: UMD/SCHOOL OF BUSINESS & ECONOMICS/CENTER FOR ECONOMIC DEVELOPMENT Lessor: DULUTH TECHNOLOGY CENTER, LLC, C/O A & L PROPERTY MANAGEMENT SERVICES, ATTN: ROB LINK								
L-7190	11/01/2005	10/31/2018	2,826	\$17,701.40	\$6.26				1000-10465-21119
	Leased Premises: SUITES 2AA, 3AA, 4AA, 5AA & STORE ROOM Building: GARRICK BUILDING Address: 128 WEST 1ST STREET, DULUTH, MN 55802 Occupant: UMD/SCHOOL OF FINE ARTS Lessor: F.I. SALTER, ATTN: NATALIE HOFF								
L-7207	12/01/2000	11/30/2017	7,104	\$43,200.00	\$6.08	\$11,548.57	\$1.63	MINOR MAINTENANCE ELECTRICITY HEAT WATER/SEWER	3002-12100-00054193
	Leased Premises: ENTIRE SURFACE BUILDING Address: 41 - 1ST AVENUE, SOUDAN, MN 55782 Continuation: ONE 5-YEAR OPTION TO RENEW WITH 30-DAYS NOTICE, SAME TERMS:CONDITIONS, EXCEPT RENT Occupant: VP FOR ACAD AFFAIRS & PROVOST/IT/SCHOOL OF PHYSICS & ASTRONOMY-SOUDAN MINE/MINOS PROJECT Lessor: TOWNSHIP OF BREITUNG, ATTN: TIM TOMSICH								

UNIVERSITY OF MINNESOTA
REAL ESTATE OFFICE
SPACE LEASED TO THE UNIVERSITY: LONG TERM
From 07/01/2015 To 06/30/2016

Lease Number	Lease Term Start Date End Date	Area (S.F.)	Rent	Rent/S.F./Yr.	M&O	M&O/S.F./Yr.	Lessee M&O Obligations	Source of Funds
L-7260	01/31/2003		\$1.00				ELECTRICITY	
	Leased Premises: ONE ANTENNA RECEIVING DISH & TRANSMITTER ON TOP OF WATER TOWER Address: SOUTH 2ND STREET, MORRIS, MN 56267 Continuation: EITHER PARTY MAY TERMINATE WITH 6-MONTH NOTICE; CITY MAY TERMINATE IMMEDIATELY IF EQUIPMENT COMPROMISES OPERATIONS Occupant: UMM/PLANT SERVICES ADMINISTRATION Lessor: CITY OF MORRIS, ATTN: CITY MANAGER							
L-7287	12/01/2000 12/31/2015		\$4,800.00		\$1,793.11		SNOW REMOVAL LANDSCAPE MAINTENANCE ELECTRICITY HEAT WATER/SEWER CABLE	3002-12100-00054193
	Leased Premises: ENTIRE HOUSE & YARD (NOT GARAGE) Address: 30 - 1ST AVENUE, SOUDAN, MN 55782 Continuation: CONTINUES ON A MONTH TO MONTH BASIS UNTIL 30 DAY WRITTEN NOTIFICATION Occupant: VP FOR ACAD AFFAIRS & PROVOST/COLLEGE OF SCIENCE AND ENGINEERING/SCHOOL OF PHYSICS & ASTRONOMY Lessor: JAMES AND PAMELA HILL							
L-7425	06/01/2002 05/31/2019		\$19,800.00					1751-11447-21306
	Leased Premises: APARTMENTS 215 & 217 Building: CARDINAL HALL Address: 1601 EAST 25TH STREET, HIBBING, MN 55746 Continuation: EITHER PARTY MAY TERMINATE WITH 60-DAYS NOTICE PRIOR TO MAY 31 OF EACH YEAR Occupant: VP FOR HEALTH SCIENCES/AHC/SCHOOL OF DENTISTRY Lessor: HIBBING COMMUNITY COLLEGE							
L-7425 A	06/26/2016 08/14/2016		\$157.50					3002-11422-00048752
	Leased Premises: APARTMENT 216 Building: CARDINAL HALL Address: 1601 EAST 25TH STREET, HIBBING, MN 55746 Occupant: VP FOR HEALTH SCIENCES/AHC/SCHOOL OF DENTISTRY Lessor: HIBBING COMMUNITY COLLEGE							

UNIVERSITY OF MINNESOTA
REAL ESTATE OFFICE
SPACE LEASED TO THE UNIVERSITY: LONG TERM
From 07/01/2015 To 06/30/2016

Lease Number	Lease Term Start Date	Lease Term End Date	Area (S.F.)	Rent	Rent/S.F./Yr.	M&O	M&O/S.F./Yr.	Lessee M&O Obligations	Source of Funds
L-7524	07/27/2007	06/30/2020		\$1.00					
Leased Premises: SIBLEY COUNTY FAIRGROUNDS ACCESS AND USE OF 4-H BUILDING. INCLUDES NON-EXCLUSIVE USE OF PARKING AREAS CONTROLLED BY AG SOCIETY AND SET ASIDE FOR FAIRGROUND PARKING. Building: SIBLEY COUNTY 4-H BUILDING Address: ARLINGTON, MN 55307 Continuation: NONE. Occupant: MINNESOTA EXTENSION/MINNESOTA EXTENSION FIELD OPERATIONS/EXTENSION MANKATO REGIONAL CENTER Lessor: SIBLEY COUNTY AGRICULTURAL SOCIETY									
L-7529	01/01/2002	06/30/2017		\$1.00		\$1,814.00		TELECOMMUNICATION SVCS	51-11447-21306
Leased Premises: SHARED USE OF DENTAL CLINIC AREA Building: HIBBING COMMUNITY COLLEGE Address: HIBBING, MN 55746 Continuation: EITHER PARTY MAY TERMINATE UPON AT LEAST A 6-MONTH NOTICE. Occupant: SCHOOL OF DENTISTRY, CONTACT JERRY PEDERSON Lessor: MNSCU/HIBBING COMMUNITY COLLEGE, ATTN: KENNETH SIMBERG, PROVOST									
L-7588	06/03/2013	06/02/2020		\$1.00					
Leased Premises: RENVILLE COUNTY FAIRGROUNDS 4-H FOODSTAND Building: 4-H FOODSTAND Address: BIRD ISLAND, MN 55310 Occupant: UNIVERSITY OF MINNESOTA EXTENSION/4-H YOUTH DEVELOPMENT Lessor: RENVILLE COUNTY AGRICULTURAL SOCIETY, ATTN: JUSTIN VOGT									
L-7594	01/01/2004	06/30/2017	2,972	\$45,970.56	\$15.47				1907-11492-21397
Leased Premises: SUITE L-1, BUNKER HILLS ACTIVITY CENTER Building: BUNKER HILLS ACTIVITY CENTER Address: 550 BUNKER LAKE BOULEVARD, ANDOVER, MN 55304 Continuation: FIVE (5) TWO-YEAR OPTIONS TO RENEW WITH 30-DAYS NOTICE; MAY TERMINATE WITH 60 DAYS NOTICE IF LOSS OF FUNDS Occupant: VP FOR SYSTEM ACAD ADMIN/UNIVERSITYOFMINNESOTA EXTENSION/ANDOVER REGIONAL CENTER Lessor: COUNTY OF ANOKA, PARKS & REC, ATTN: JEFF PERRY									

UNIVERSITY OF MINNESOTA
REAL ESTATE OFFICE
SPACE LEASED TO THE UNIVERSITY: LONG TERM
From 07/01/2015 To 06/30/2016

Lease Number	Lease Term Start Date	Lease Term End Date	Area (S.F.)	Rent	Rent/S.F./Yr.	M&O	M&O/S.F./Yr.	Lessee M&O Obligations	Source of Funds
L-7596 (4)	01/01/2004	06/30/2018	2,502	\$44,397.84	\$17.74				1907-11493-21397
Leased Premises: SUITE 100 Address: 4100 - 220TH STREET WEST, FARMINGTON, MN 55024 Continuation: ONE REMAINING 2-YEAR OPTION TO RENEW WITH 30-DAY NOTICE; MAY TERMINATE WITH 60-DAY NOTICE IF LOSS OF FUNDING Occupant: VP FOR SYSTEM ACAD ADMIN/UNIVERSITYOFMINNESOTA EXTENSION/FARMINGTON REGIONAL CENTER Lessor: DAKOTA COUNTY, ATTN: TAMMY DRUMMOND - PDA - 3RD FLOOR, LEAD CONTRACT COORDINATOR									
L-7600	01/01/2004	12/31/2017	4,551	\$62,121.24	\$13.66				1907-11495-21397
Leased Premises: SUITE 100, MARKET STREET OFFICE COMPLEX Address: 1424 EAST COLLEGE DRIVE, MARSHALL, MN 56258 Continuation: THREE ONE-YEAR OPTIONS TO RENEW WITH 30-DAYS NOTICE UPON SAME TERMS AND CONDITIONS. Occupant: VP FOR SYSTEM ACAD ADMIN/UNIVERSITYOFMINNESOTA EXTENSION/MARSHALL REGIONAL CENTER Lessor: MARSHALL FOOD SHOP DBA CARR PROPERTIES, ATTN: JAMES CARR									
L-7601	01/01/2004	12/31/2017	4,068	\$53,901.00	\$13.25				1907-11487-21397
Leased Premises: SUITE #107C, 110 & SHARED USE OF FACILITIES & PARKING Building: CLAY COUNTY FAMILY SERVICE CENTER Address: 715 - 11TH STREET NORTH, MOORHEAD, MN 56560 Continuation: TWO SUCCESSIVE 2-YR OPTIONS WITH 30-DAYS NOTICE Occupant: VP FOR SYSTEM ACAD ADMIN/UNIVERSITYOFMINNESOTA EXTENSION/MOORHEAD REGIONAL CENTER Lessor: CLAY COUNTY AUDITOR'S OFFICE, VIJAY SETHI, COUNTY ADMINISTRATOR									
L-7604	01/01/2004	12/31/2017	1,170	\$13,200.00	\$11.28				1907-11490-21397
Leased Premises: SUITE 102 Building: ROSEAU BUSINESS PLAZA Address: 1307 - 3RD STREET NE, ROSEAU, MN 56751 Continuation: CONTINUES UNTIL TERMINATED BY EITHER PARTY WITH A 60-DAY NOTICE Occupant: VP FOR SYSTEM ACAD ADMIN/UNIVERSITY OF MINNESOTA EXTENSION/ROSEAU REGIONAL CENTER Lessor: JAN GERoy									

UNIVERSITY OF MINNESOTA
REAL ESTATE OFFICE
SPACE LEASED TO THE UNIVERSITY: LONG TERM

From 07/01/2015 To 06/30/2016

Lease Number	Lease Term		Area (S.F.)	Rent		M&O		Lessee M&O Obligations	Source of Funds
	Start Date	End Date		Rent/S.F./Yr.		M&O/S.F./Yr.			
L-7606	01/01/2004	12/31/2015	3,200	\$22,399.98	\$13.92				1907-11489-21397
Leased Premises: SUITE 400 Building: 3400 FIRST STREET NORTH Address: 3400 FIRST STREET NORTH, ST. CLOUD, MN 56303 Continuation: TWO 2-YEAR OPTIONS TO RENEW WITH 60-DAY NOTICE Occupant: VP FOR SYSTEM ACAD ADMIN/UNIVERSITY OF MINNESOTA EXTENSION/ST. CLOUD REGIONAL CENTER Lessor: QUALITY INVESTMENTS, INC, ATTN: DIANE CASH									
L-7625	01/01/2014	12/31/2015		\$1.00					
Leased Premises: MULTIPURPOSE ROOM Building: MINNESOTA WEST COMMUNITY AND TECHNICAL COLLEGE Address: POB 269, 401 WEST ST., JACKSON, MN 56143 Lessor: MINNESOTA WEST COMMUNITY AND TECHNICAL COLLEGE									
L-7631 B	10/16/2007	10/31/2015		\$3,252.00		\$487.75	ELECTRICITY INTERNET		1000-11950-20231
Leased Premises: APARTMENT 107 Building: MOUNT ROYAL MANOR Address: 100 ELIZABETH STREET, DULUTH, MN 55803 Occupant: UMD/SCHOOL OF MEDICINE/CENTER OF AMERICAN INDIAN & MINORITY HEALTH Lessor: MOUNT ROYAL MANOR, ROYAL INVESTMENT CO. OF DULUTH, LLC, CONTACT TINA SKLORS									
L-7670	07/01/2006	06/30/2016	1,000	\$15,000.00	\$15.00				1000-10621-20540
Leased Premises: ROOM 9, PORTION OF ROOM 15 & SHARED USE OF RM 101 Building: STEVENS COUNTY HISTORICAL SOCIETY BUILDING Address: 115 WEST 6TH STREET, MORRIS, MN 56267 Continuation: ONE 5-YEAR OPTION TO RENEW WITH 30-DAY NOTICE Occupant: UMM/CHANCELLOR'S OFFICE Lessor: WARD B. VOORHEES, PRESIDENT									

**UNIVERSITY OF MINNESOTA
REAL ESTATE OFFICE
SPACE LEASED TO THE UNIVERSITY: LONG TERM
From 07/01/2015 To 06/30/2016**

Lease Number	Lease Term Start Date End Date	Area (S.F.)	Rent	Rent/S.F./Yr.	M&O	M&O/S.F./Yr.	Lessee M&O Obligations	Source of Funds
L-7692 A	06/01/2015 03/31/2016	120	\$2,565.00	\$28.45				3002-12016-00051202
Leased Premises: SUITE 209B Building: 8TH AND RAILROAD Address: 401 EAST 8TH STREET, SIOUX FALLS, SD 57103 Continuation: 90 WRITTEN NOTICE TO RENEW WITH MUTUAL AGREEMENT Occupant: BIOMEDICAL HEALTH INFORMATICS; CONTACT: ELIZABETH MADSON Lessor: 8TH & RAILROAD CENTER, LLC, ATTN: STEVEN TINKLENBERG								
L-7700	10/15/2005 06/30/2018	3,476	\$51,270.96	\$14.75				1907-11496-21397
Leased Premises: SUITE 110, 111, 112, 113, 114, 115, 116, 117, 118, 119, 120, 101C, 101F, 101H, 101I AND 101G Building: GREATER MANKATO BUSINESS DEVELOPMENT CENTER Address: 1961 PREMIER DRIVE, MANKATO, MN 56001-5901 Continuation: UNIVERSITY MAY TERMINATE WITH 60-DAY NOTICE IF LOSS OF FUNDING. TWO REMAINING 2-YEAR OPTIONS TO RENEW WITH 30-DAY NOTICE. Occupant: VP FOR SYSTEM ACAD ADMIN/UNIVERSITYOFMINNESOTA EXTENSION Lessor: CITY OF MANKATO								
L-7759	04/01/2010 06/30/2017	1,615	\$53,881.44	\$33.36	\$18,445.45	\$11.42	ELECTRICITY HEAT WATER/SEWER	1026-10038-21265
Leased Premises: OFFICES AT 6, IMPASSE CITE GELLY Address: 34000 MONTPELLIER, FRANCE, 00000 Continuation: AUTOMATIC TWO-YEAR RENEWALS. UNIVERSITY CAN TERMINATE AT ANY TIME WITH THREE MONTHS NOTICE. Occupant: OFC OF VP FOR SYSTEM ACAD ADMIN/STUDENT SERVICES ASSN/LEARNING ABROAD CENTER Lessor: SCI FELIX DE LA FOUGERAIE; ATTN: JOEL DOMBRE								
L-7773	09/01/2005 08/31/2104		\$1.00					
Leased Premises: USE OF BARN AT HERITAGE FOUNDATION PROPERTY (POLK COUNTY) Address: EAST GRAND FORKS, MN 56721 Continuation: LESSEE MAY TERMINATE AT ANY TIME WITH 6-MONTH WRITTEN NOTICE Occupant: VP FOR SYSTEM ACAD ADMIN/UNIVERSITYOFMINNESOTA EXTENSION/4-H YOUTH DEVELOPMENT Lessor: HERITAGE FOUNDATION OF THE EAST GRAND FORKS AREA, INC								

**UNIVERSITY OF MINNESOTA
REAL ESTATE OFFICE
SPACE LEASED TO THE UNIVERSITY: LONG TERM
From 07/01/2015 To 06/30/2016**

Lease Number	Lease Term Start Date End Date	Area (S.F.)	Rent Rent/S.F./Yr.	M&O M&O/S.F./Yr.	Lessee M&O Obligations	Source of Funds
L-7837	05/01/2007 12/31/2018	3,753	\$51,776.04	\$13.80		1907-11482-21397
Leased Premises: SUITE 21 PLUS SHARED USE OF CONFERENCE ROOM & FREE PKG IN LOT E Building: COURTHOUSE ANNEX Address: 322 LAUREL STREET, BRAINERD, MN 56401 Continuation: 4 OF 4 THREE-YEAR OPTIONS REMAIN TO RENEW WITH 30-DAY NOTICE Occupant: VP FOR SYSTEM ACAD ADMIN/UNIVERSITYOFMINNESOTA EXTENSION/BRAINERD REGIONAL CENTER Lessor: CROW WING COUNTY, ATTN: TIM HOULE, CITY ADMINISTRATOR						
L-7855	09/11/2006 09/10/2017		\$1,985.71			1026-10361-20103
Leased Premises: SHARED USE OF SPACE INCLUDING SECOND FLOOR CHAPEL ROOM, PLAYROOM, FRONT ROOM AND LONG ROOM AND USE OF SANCTUARY TWO DAYS PER SEMESTER AND SHARED USE OF FIRST FLOOR KITCHENETTE Building: PILGRIM CONGREGATIONAL CHURCH Address: 2310 EAST 4TH STREET, DULUTH, MN 55812 Continuation: AUTOMATIC ANNUAL RENEWALS. 30 DAY WRITTEN NOTICE TO TERMINATE. Occupant: UMD/SCHOOL OF FINE ARTS/FINE ARTS ACADEMY PROGRAM Lessor: PILGRIM CONGREGATIONAL CHURCH, ATTN: MARY SOPOCI, BUSINESS MANAGER						
L-7883	08/08/2007 05/31/2107		\$1.00			
Leased Premises: SHEEP BUILDING Building: STEVENS COUNTY FAIRGROUNDS Address: COUNTY ROAD 22 SOUTH, MORRIS, MN 56267 Continuation: NONE Occupant: 4H FOUNDATION/STEVENS COUNTY/REGIONAL OFFICE; CONTACT KRISTIN KOCH Lessor: STEVENS COUNTY AGRICULTURAL SOCIETY						
L-7888	07/01/2007 06/30/2017		\$1,980.00	\$1,980.00		1026-10385-20585
Leased Premises: OUTDOOR & NON-CONTIGUOUS ROPES COURSES Building: NORTHWOOD CHILDREN'S HOME SOCIETY INC Address: 714 W. COLLEGE STREET, DULUTH, MN 55811 Continuation: NO RENEWAL OPTIONS REMAIN Occupant: UMD DEPARTMENT OF HEALTH, PHYSICAL EDUCATION AND RECREATION Lessor: NORTHWOOD CHILDREN'S HOME SOCIETY INC, ATTN: RICHARD WOLLEAT						

**UNIVERSITY OF MINNESOTA
REAL ESTATE OFFICE
SPACE LEASED TO THE UNIVERSITY: LONG TERM
From 07/01/2015 To 06/30/2016**

Lease Number	Lease Term Start Date	Lease Term End Date	Area (S.F.)	Rent	Rent/S.F./Yr.	M&O	M&O/S.F./Yr.	Lessee M&O Obligations	Source of Funds
L-7903 (5)	09/01/2007	08/31/2019	55,726 *	\$1,228,107.45	\$21.96	\$137,948.44	\$2.47	CUSTODIAL ELECTRICITY	1000-10044-21119
Leased Premises: UNIT 400, 4TH FLOOR: 19,807 SF & UNIT 300, 3RD FLOOR: 33,117SF; SUITE 109(BKSTR),1ST FLOOR: 2,802SF Building: UNIVERSITY SQUARE Address: 111 SOUTH BROADWAY, ROCHESTER, MN 55902 Continuation: TWO 3-YEAR OPTIONS TO RENEW WITH 180-DAY NOTICE Occupant: UM ROCHESTER Lessor: BGD5 LIMITED PARTNERSHIP									
L-7903 C	01/01/2011		430	\$1,800.00	\$4.19				1100-11621-20450
Leased Premises: BASEMENT STORAGE SPACES # 27 & #29 Building: THE SHOPS AT UNIVERSITY SQUARE Address: 111 SOUTH BROADWAY, ROCHESTER, MN 55902 Continuation: MONTH-TO-MONTH WITH 30 DAY NOTICE Occupant: UM ROCHESTER UNIVERSITY BOOK STORE Lessor: BGD5 LIMITED PARTNERSHIP C/O TITAN DEVELOPMENT AND INVESTMENTS									
L-7903 D	06/01/2012	12/31/2100	725	\$3,987.60	\$5.50				1000-10696-20153
Leased Premises: STORAGE AREA #47, LOCATED IN THE BASEMENT FLOOR OF UNIVERSITY SQUARE Building: UNIVERSITY SQUARE Address: 111 SOUTH BROADWAY, ROCHESTER, MN 55901 Continuation: SHALL BE TERMINATED BY EITHER PARTY WITH 30 DAY NOTICE (DUMMY END DATE) Occupant: UM ROCHESTER Lessor: BGD5 LIMITED PARTNERSHIP									
L-7928 (6)	09/01/2007	08/31/2019		\$1,920.00					1026-10696-20508
Leased Premises: CIVIC CENTER RAMP (UP TO 200 STALLS) & 1ST ST RAMP (ONE HANDICAPPED STALL) Building: ROCHESTER PUBLIC PARKING RAMPS & LOTS Address: ROCHESTER, MN 55904 Continuation: ONGOING 1-YR OPTIONS TO RENEW WITH 90 DAY NOTICE AS LONG AS UNIVERSITY LEASES SPACE AT 111 SOUTH BROADWAY, ROCHESTER, MN. Occupant: UNIVERSITY OF MINNESOTA ROCHESTER Lessor: CITY OF ROCHESTER, ATTN: ANTHONY KNAUER									

* An asterisk next to Area (S.F.) reflects most recent lease; area has changed during the year.

UNIVERSITY OF MINNESOTA
REAL ESTATE OFFICE
SPACE LEASED TO THE UNIVERSITY: LONG TERM
From 07/01/2015 To 06/30/2016

Lease Number	Lease Term Start Date End Date	Area (S.F.)	Rent	Rent/S.F./Yr.	M&O	M&O/S.F./Yr.	Lessee M&O Obligations	Source of Funds
L-7950	07/01/2008 06/30/2028		\$1.00				ELECTRICITY	
	Leased Premises: 4-H FOODSTAND Building: SHERBURNE COUNTY FAIRGROUNDS Address: ELK RIVER, MN 55330 Continuation: ONE (1) 20-YEAR RENEWAL OPTION WITH 180 DAYS NOTICE. AGREEMENT MAY BE TERMINATED WITH 30 DAYS WRITTEN NOTICE. Occupant: UNIVERSITY OF MINNESOTA EXTENSION/4-H YOUTH PROGRAMS/ST. CLOUD REGIONAL OFFICE Lessor: SHERBURNE COUNTY AGRICULTURAL SOCIETY (SHERBURNE COUNTY FAIR)							
L-7980	11/01/2007 09/30/2017	144	\$3,132.00	\$21.76				3002-11516-00045644
	Leased Premises: SUITE NO. 2, MAIN RESIDENCE Address: 1526 - 170TH AVENUE, BEJOU, MN 56516 Continuation: FIVE ONE-YEAR RENEWAL OPTIONS WITH 30-DAYS NOTICE Occupant: VP FOR SYSTEM ACAD ADMIN/UNIVERSITYOFMINNESOTA EXTENSION/COMMUNITY VITALITY CAPACITY AREA Lessor: MARY NELL PREISLER							
L-8021	06/26/2008 06/26/2018		\$1.00					
	Leased Premises: 4-H FOODSTAND Address: BAUDETTE, MN 56623 Continuation: UNIVERSITY MAY TERMINATE WITH THIRTY DAYS NOTICE Occupant: VP FOR SYSTEM ACAD ADMIN/UNIVERSITYOFMINNESOTA EXTENSION/4-H YOUTH DEVELOPMENT Lessor: LAKE OF THE WOODS COUNTY AGRICULTURAL SOCIETY							
L-8029	11/01/2008 10/31/2015	2,648	\$6,155.38	\$6.90				1000-10035-21111
	Leased Premises: APT 32, ENTRANCE #2, BLDG #2 AT JIANGUOMENWAI COMPOUND Building: JIANWAI DIPLOMATIC COMPOUND Address: CHAOYANG DISTRICT, BEIJING, CHINA, 00000 Continuation: ONE MONTH TERMINATION NOTICE. SIXTY DAY NOTICE TO RENEW. Occupant: GLOBAL PROGRAMS AND STRATEGY ALLIANCE/BEIJING OFFICE Lessor: BEIJING HOUSING SERVICE CORP FOR DIPLOMATIC MISSIONS							

**UNIVERSITY OF MINNESOTA
REAL ESTATE OFFICE
SPACE LEASED TO THE UNIVERSITY: LONG TERM
From 07/01/2015 To 06/30/2016**

Lease Number	Lease Term		Area (S.F.)	Rent		M&O		Lessee M&O Obligations	Source of Funds
	Start Date	End Date		Rent/S.F./Yr.		M&O/S.F./Yr.			
L-8033	10/01/2008	03/31/2017	87,000	\$71,762.00	\$0.83				1000-10664-20450
Leased Premises: CIVIC ARENA AND SPORTS ARENA FACILITIES AND ADJACENT PARKING LOT Address: 801 FISHER AVENUE, CROOKSTON, MN 56716 Continuation: AUTOMATIC CONTINUATION FROM YEAR TO YEAR AFTER EXPIRATION, UNLESS NOTICE OF TERMINATION IS GIVEN BY EITHER PARTY AT LEAST 1-YR PRIOR TO EXPIRATION OF LEASE OR END OF ANY YEAR OF CONTINUATION Occupant: UMC INTERCOLLEGIATE ATHLETICS Lessor: CITY OF CROOKSTON, ATTN: CITY CLERK/TREASURER									
L-8035 A	07/10/2008	01/01/2107		\$1.00					
Leased Premises: 4-H FOODSTAND AT BIG STONE COUNTY FAIR Address: 36564 - 640TH AVENUE, ORTONVILLE, MN 56278 Continuation: 99 YEAR LEASE. EITHER PARTY MAY TERMINATE AT ANY TIME WITH 30-DAY NOTICE Occupant: OFC OF VP FOR SYS ACAD ADMIN/UNIVERSITYOFMINNESOTA EXTENSION Lessor: BIG STONE COUNTY AGRICULTURAL SOCIETY, ATTN: SUZANNE SOUZA									
L-8035 B	06/16/2009	06/15/2029		\$1.00					
Leased Premises: 4-H STORAGE BUILDING AND PARKING ACCESS Address: CLINTON, MN 56278 Occupant: OFC OF VP FOR SYS ACAD ADMIN/UNIVERSITY OF MINNESOTA EXTENSION/4-H Lessor: BIG STONE COUNTY FAIRBOARD, ATTN: BRUCE WELLENDORF									
L-8111	06/01/2009	08/31/2016	7,888	\$132,831.84	\$16.84	\$12,183.44	\$1.54	CUSTODIAL ELECTRICITY HEAT WATER/SEWER SECURITY	1000-10696-20153
Leased Premises: SUITE 400 AND STORAGE SPACE IN BASEMENT Building: BROADWAY HALL Address: 102 SOUTH BROADWAY, ROCHESTER, MN 55904 Continuation: THREE 3-YR OPTIONS TO RENEW WITH 180 DAYS WRITTEN NOTICE. Occupant: UNIVERSITY OF MINNESOTA ROCHESTER Lessor: LESLIE E. NELSON									

UNIVERSITY OF MINNESOTA
REAL ESTATE OFFICE
SPACE LEASED TO THE UNIVERSITY: LONG TERM
From 07/01/2015 To 06/30/2016

Lease Number	Lease Term Start Date End Date	Area (S.F.)	Rent	Rent/S.F./Yr.	M&O	M&O/S.F./Yr.	Lessee M&O Obligations	Source of Funds
L-8116 (7)	07/01/2011 03/31/2032	18,000	\$24,152.81	\$1.34	\$30,237.28	\$1.68	CUSTODIAL TRASH REMOVAL ELECTRICITY HEAT WATER/SEWER PROPERTY TAXES PROPERTY INSURANCE	1000-10044-21119
Leased Premises: UNIT IN 32 COMMON INTEREST COMMUNITY NO. 40, USE OF COMMON AREA & 14 RESERVED PARKING STALLS Building: MINNWEST TECHNOLOGY CAMPUS Address: 1802 - 18TH STREET NE, WILLMAR, MN 56201 Continuation: FIVE 3-YEAR OPTIONS TO RENEW WITH 60-DAY NOTICE Occupant: MID-CENTRAL RESEARCH AND OUTREACH CENTER Lessor: CITY OF WILLMAR, CONTACT MICHAEL SCHMIT								
L-8126	02/20/2009 02/19/2034		\$1.00					
Leased Premises: POPE COUNTY FAIRGROUNDS FOODSTAND AND EXHIBITION BUILDING Address: PO BOX 171, GLENWOOD, MN 56334 Occupant: OFC OF VP FOR SYS ACAD ADMIN/UNIVERSITY EXTENTION/4-H Lessor: POPE COUNTY AGRICULTURAL SOCIETY								
L-8141	09/02/2008		\$1.00					
Leased Premises: CUBICLE Building: CONTINUING EDUCATION OFFICE Address: 6945 LITTLE WOLF RD NW, CASS LAKE, MN 56633 Continuation: CONTINUES AS LONG AS UNIVERSITY PROVIDES THE SERVICES TO COLLEGE Occupant: VP FOR SYSTEM ACAD ADMIN/UNIVERSITYOFMINNESOTA EXTENSION Lessor: LEECH LAKE BAND OF OJIBWE, LEECH LAKE TRIBAL COLLEGE, ATTN: SHARONO KOTLA								
L-8164	07/01/2009 08/13/2019		\$1.00					
Leased Premises: 4H BUILDING Building: PENNINGTON COUNTY FAIRGROUNDS Address: THIEF RIVER FALLS, MN 56701 Continuation: NONE. CAN BE TERMINATED WITH 6 MONTHS NOTICE. Occupant: MINNESOTA EXTENSION/4H YOUTH PROGRAMS/ROSEAU REGIONAL OFFICE Lessor: PENNINGTON COUNTY FAIRBOARD ASSOCIATION								

**UNIVERSITY OF MINNESOTA
REAL ESTATE OFFICE
SPACE LEASED TO THE UNIVERSITY: LONG TERM
From 07/01/2015 To 06/30/2016**

Lease Number	Lease Term Start Date	Lease Term End Date	Area (S.F.)	Rent	Rent/S.F./Yr.	M&O	M&O/S.F./Yr.	Lessee M&O Obligations	Source of Funds
L-8220 (8)	08/01/2011	07/31/2021	26,482	\$2,680,496.18	\$101.21				1000-10696-20153 1100-10698-20445
Leased Premises: 87 APT UNITS ON FLRS 3-9; NON-APT SPACE FLR 2 (16097 RSF) & FLR 1 (1071 RSF) ; SPACE IN LL (9314 RSF); & ROOFTOP PLAZA Building: 318 COMMONS Address: 318 1ST AVENUE SW, ROCHESTER, MN 55902 Continuation: 2 SUCCESSIVE 3-YR OPTIONS WITH 180 DAY NOTICE Occupant: U OF M ROCHESTER Lessor: GH HOLDINGS, LLC									
L-8230	09/01/2013	08/31/2017	960	\$11,800.00	\$12.30			CUSTODIAL TELEPHONE, INTERNET	1024-11408-20085 1701-11408-20289
Leased Premises: OFFICE SPACE Building: AMERICAN INDIAN COMMUNITY HOUSING Address: 212 W. SECOND STREET, DULUTH, MN 55802 Continuation: ONE (1) ONE-YEAR RENEWAL OPTION WITH 90 DAYS NOTICE Occupant: VP FOR HEALTH SCIENCES/AHC/COLLEGE OF PHARMACY/RESEARCH FOR INDIGENOUS HEALTH (RICH) Lessor: AMERICAN INDIAN COMMUNITY HOUSING, ATTN: MICHELLE LEBEAU									
L-8246	07/01/2010	06/30/2017	135	\$1,620.00	\$12.00			TELEPHONE	3002-11032-00030401
Leased Premises: ROOM 101 Building: S CAMPUS BUILDING Address: 900 LESLIE BOULEVARD, JEFFERSON CITY, MO 65101 Continuation: CONTINUES UNTIL TERMINATED BY EITHER PARTY WITH A 30-DAY NOTICE. IF MOU EXPIRES OR TERMINATES ON A DAY OTHER THAN JUNE 30, RENT SHALL BE PRO-RATED. Occupant: VP FOR ACAD AFFAIRS & PROVOST/CFANS/NCR-SARE Lessor: LINCOLN UNIVERSITY									
L-8315	07/01/2012	06/30/2017	3,184	\$36,916.00	\$11.59				1000-11484-21397
Leased Premises: SUITES 119 AND 124, AND INCLUDING ONE HALF OF THE UPSTAIRS STORAGE AREA FOR SUITE 124 Building: VALLEY TECHNOLOGY PARK Address: 510 COUNTY ROAD 71, CROOKSTON, MN 56716 Continuation: TWO RENEWAL OPTIONS OF 5 YRS EACH WITH 90 DAYS NOTICE LANDLORD REQUIRED TO NOTIFY UNIVERSITY IN WRITING WHAT PROPOSED RENT WILL BE FOR RENEWAL TERM AT LEAST 120 DAYS PRIOR TO EXPIRATION OF THE PRIOR TERM Occupant: UNIVERSITY OF MINNESOTA EXTENSION Lessor: CITY OF CROOKSTON, ATTN: CITY CLERK									

**UNIVERSITY OF MINNESOTA
REAL ESTATE OFFICE
SPACE LEASED TO THE UNIVERSITY: LONG TERM
From 07/01/2015 To 06/30/2016**

Lease Number	Lease Term Start Date End Date	Area (S.F.)	Rent	Rent/S.F./Yr.	M&O	M&O/S.F./Yr.	Lessee M&O Obligations	Source of Funds
L-8318	10/15/2011 09/30/2018	2,500	\$24,999.96	\$10.00				1907-11499-21397
	Leased Premises: SUITE 2, ROOMS 102-115 Building: BIOTECHNOLOGY ADVANCEMENT CENTER Address: 1527 PRAIRIE DRIVE, WORTHINGTON, MN 56187 Continuation: FIVE 2-YEAR RENEWAL OPTIONS Occupant: VP FOR SYSTEM ACAD ADMIN/UNIVERSITY OF MINNESOTA EXTENSION Lessor: CITY OF WORTHINGTON, ATTN: CRAIG CLARK							
L-8322	02/01/2013 03/30/2017	450	\$1.00					
	Leased Premises: FISH HATCHERY BUILDING Building: WASKISH FISH HATCHERY Address: 55478 TAMARAC RIVER ACCESS NE, HIGHWAY 72, WASKISH, MN 56685 Occupant: DEPARTMENT OF EARTH SCIENCES, CONTACT: PAUL GLASER Lessor: STATE OF MINNESOTA, DEPARTMENT OF ADMINISTRATION C/O: DNR, ATTN: HEIDI CHRISTENSEN							
L-8327	10/01/2011 09/30/2021		\$1.00		\$468.84		CUSTODIAL SNOW REMOVAL ELECTRICITY HEAT	
	Leased Premises: SALT SHED BUILDING ON TRUNK HIGHWAY 59 APPROXIMATELY TWO MILES NORTH OF THE CITY OF MORRIS Building: MNDOT SALT SHED BUILDING RENTAL #20810 Address: TRUNK HIGHWAY 59, MORRIS, MN 00000 Continuation: AUTOMATICALLY RENEWS AT END OF EACH 5-YEAR PERIOD UNLESS NOTICE BY EITHER PARTY IS PROVIDED 180-DAYS PRIOR TO EXPIRATION OF THEN CURRENT TERM. AGREEMENT MAY BE TERMINATED AT ANY TIME WITH 180-DAYS NOTICE BY EITHER PARTY. Occupant: UNIVERSITY OF MINNESOTA MORRIS CHANCELLORS OFFICE, CONTACT LOWELL RASMUSSEN Lessor: MNDOT DISTRICT 4, CONTACT MARK WAISAMEN							
L-8353	02/01/2012 01/31/2100	900	\$8,912.25	\$9.90				1023-11654-20764
	Leased Premises: EXCLUSIVE USE OF SUITE 5418 AND EXCLUSIVE USE OF 2 PARKING STALLS, EQUIPPED WITH ELECTRICAL OUTLETS, LOCATED IN THE ADJACENT PARKING LOT ON THE WEST SIDE OF THE BUILDING. Building: NUTRITION DYNAMICS BUILDING Address: 5410-5424 HIGHWAY 12, MAPLE PLAIN, MN 55349 Continuation: FIVE 1-YEAR OPTIONS TO RENEW WITH 30-DAY NOTICE Occupant: COLLEGE OF VETERINARY MEDICINE, CONTACT PAULA BUCHNER Lessor: DONNA K. PETERSON IRREVOCABLE TRUST							

**UNIVERSITY OF MINNESOTA
REAL ESTATE OFFICE
SPACE LEASED TO THE UNIVERSITY: LONG TERM
From 07/01/2015 To 06/30/2016**

Lease Number	Lease Term Start Date End Date	Area (S.F.)	Rent	Rent/S.F./Yr.	M&O	M&O/S.F./Yr.	Lessee M&O Obligations	Source of Funds
L-8354	01/01/2012 03/31/2016	100	\$225.41	\$3.01				1000-11481-20104
	Leased Premises: ROOM 55 (10X10 WORK AREA) Building: OTTER TAIL COUNTY GOVERNMENT SERVICES CENTER Address: 500 FIR AVENUE WEST, FERGUS FALLS, MN 56537 Continuation: EITHER PARTY MAY TERMINATE THIS AGREEMENT AT ANY TIME WITHOUT CAUSE, UPON 180 DAYS NOTICE TO OTHER. Occupant: VP FOR SYSTEM ACAD ADMIN/UNIVERSITY OF MINNESOTA EXTENSION Lessor: OTTER TAIL COUNTY, ATTN: LARRY KROHN, OTTER TAIL COUNTY COORDINATOR							
L-8413	07/15/2013 07/20/2017		\$1.00					
	Leased Premises: 4-H BUILDING Building: SWIFT COUNTY FAIRGROUNDS Address: POB 153, MURDOCK, MN 56271 Continuation: NONE. AGREEMENT CAN BE TERMINATED WITH 30 DAYS WRITTEN NOTICE Lessor: SWIFT COUNTY AGRICULTURAL SOCIETY							
L-8430	06/01/2012 10/03/2015	1,547	\$7,198.05	\$17.95				1026-10044-21119 1024-12162-21529
	Leased Premises: SUITE 208 Building: ROSERIDGE OFFICE BUILDING Address: 1611 COUNTY ROAD B WEST, ROSEVILLE, MN 55113 Continuation: TWO 2-YR OPTIONS TO RENEW WITH AT LEAST 60 DAYS NOTICE PRIOR TO THE EXPIRATION OF THE INITIAL TERM Occupant: CEHD/INSTITUTE FOR TRANSLATIONAL RESEARCH IN CHILDREN'S MENTAL HEALTH, CONTACT CHRIS BRAY Lessor: ROSERIDGE OFFICES, LLC, ATTN: TOM MOLLNER							
L-8440	08/01/2009 12/31/2017		\$40,000.00		\$22,322.57		CUSTODIAL MINOR MAINTENANCE ELECTRICITY HEAT WATER/SEWER	1026-11647-20077 1701-11647-20822 3002-11646-22709
	Leased Premises: DAIRY EDUCATION CENTER AFFILIATION AGREEMENT FOR EXISTING DAVIES FAMILY DAIRY FACILITIES AND NEW SWEDEN DAIRY EXPANSION, INCLUDING ANIMALS Building: DAIRY EDUCATION CENTER Address: NEW SWEDEN, NEW SWEDEN, MN 56074 Continuation: 10 YEAR TERM FROM THE DATE OF COMPLETION, 8/1/09 - 7/31/19. EITHER PARTIES HAVE THE RIGHT TO TERMINATE IN ACCORDANCE TO SECTION 10 OF AGREEMENT. Lessor: DAVIS FAMILY DAIRIES, LLC AND NORTHERN PLAINS DAIRY, LLP, (COLLECTIVELY DFD), ATTN: MITCH DAVIS							

UNIVERSITY OF MINNESOTA
REAL ESTATE OFFICE
SPACE LEASED TO THE UNIVERSITY: LONG TERM
From 07/01/2015 To 06/30/2016

Lease Number	Lease Term Start Date End Date	Area (S.F.)	Rent Rent/S.F./Yr.	M&O M&O/S.F./Yr.	Lessee M&O Obligations	Source of Funds
L-8489	06/01/2012 09/30/2015		\$1.00			
	Leased Premises: SHOOTING RANGE AND CLUBHOUSE Building: DAKOTA COUNTY GUN CLUB Address: 17501 STATION TRAIL, ROSEMOUNT, MN 55068 Continuation: NONE. Occupant: VP FOR SYSTEM ACAD ADMIN/UNIVERSITY OF MINNESOTA EXTENSION/4-H YOUTH DEVELOPMENT Lessor: DAKOTA COUNTY GUN CLUB					
L-8521	08/01/2011 07/31/2016		\$1.00			
	Leased Premises: GOODHUE COUNTY FAIRGROUNDS 4-H FOODSTAND Building: 4-H FOODSTAND Address: ZUMBROTA, MN 55992 Continuation: UNIVERSITY CAN TERMINATE WITH 30 DAYS NOTICE Occupant: VP FOR SYSTEM ACAD ADMIN/UNIVERSITYOFMINNESOTA EXTENSION/4-H YOUTH DEVELOPMENT Lessor: GOODHUE COUNTY AGRICULTURAL SOCIETY					
L-8522	06/01/2009 05/31/2019		\$1.00			
	Leased Premises: DOUGLAS COUNTY FAIRGROUNDS LUNCHSTAND, STORAGE SHED AND CROWS NEST BUILDING Building: 4-H BUILDING Address: ALEXANDRIA, MN 56308 Continuation: UNIVERSITY CAN TERMINATE WITH 6-MONTH NOTICE Occupant: VP FOR SYSTEM ACAD ADMIN/UNIVERSITYOFMINNESOTA EXTENSION/4-H YOUTH DEVELOPMENT Lessor: DOUGLAS COUNTY AGRICULTURAL SOCIETY					
L-8524	07/30/2012 07/29/2042		\$1.00			
	Leased Premises: 4-H CLOVERSTAND BUILDING ON THE FREEBORN COUNTY FAIRGROUNDS Building: 4-H CLOVERSTAND BUILDING Address: 1031 BRIDGE AVE, ALBERT LEA, MN 56007 Continuation: AUTOMATIC TERMINATION IF 4-H CEASES TO USE BLDG FOR A PERIOD OF 2 CONSECUTIVE YRS. Occupant: VP FOR SYSTEM ACAD ADMIN/UNIVERSITYOFMINNESOTA EXTENSION/4-H YOUTH DEVELOPMENT Lessor: FREEBORN COUNTY AGRICULTURAL SOCIETY					

**UNIVERSITY OF MINNESOTA
REAL ESTATE OFFICE
SPACE LEASED TO THE UNIVERSITY: LONG TERM
From 07/01/2015 To 06/30/2016**

Lease Number	Lease Term Start Date End Date	Area (S.F.)	Rent Rent/S.F./Yr.	M&O M&O/S.F./Yr.	Lessee M&O Obligations	Source of Funds
L-8525	05/03/2012 05/06/2018		\$1.00			
	Leased Premises: RESTROOMS & SUPPLIES, JUDGING STAND, KLINKER/CLEVELAND EXHIBIT HALL, INCLUDING KITCHEN WITH THIS HALL, LARGE LIVESTOCK BARN, AND ALL COMMON AREAS					
	Building: LAKE COUNTY FAIRGROUNDS					
	Address: TWO HARBORS, MN 55616					
	Occupant: VP FOR SYSTEM ACAD ADMIN/UNIVERSITYOFMINNESOTA EXTENSION/4-H YOUTH DEVELOPMENT					
	Lessor: LAKE COUNTY AGRICULTURAL SOCIETY					
L-8526	02/20/2012 02/17/2017		\$1.00			
	Leased Premises: 4-H FOOD STAND BUILDING LOCATED ON DODGE COUNTY FAIRGROUNDS					
	Building: 4-H FOOD STAND					
	Address: 62922 MINNESOTA 57, KASSON, MN 55944					
	Continuation: 4-H MUST GIVE 6-MONTHS NOTICE TO TERMINATE					
	Occupant: VP FOR SYSTEM ACAD ADMIN/UNIVERSITYOFMINNESOTA EXTENSION/4-H YOUTH DEVELOPMENT					
	Lessor: DODGE COUNTY AG SOCIETY, ATTN: MARILYN LERMON					
L-8530	04/01/2012 03/31/2018		\$1.00			
	Leased Premises: 4-H FOOD STAND					
	Building: 4-H FOOD STAND					
	Address: BLUE EARTH, MN 56013					
	Continuation: NONE. AGREEMENT MAY BE TERMINATED AT ANY TIME WITH 30 DAYS NOTICE.					
	Occupant: 4-H YOUTH PROGRAMS					
	Lessor: FARIBAULT COUNTY; CONTACT SARA GACK (PRESIDENT)					
L-8544	07/01/2012 06/30/2017		\$8,000.00			1026-10653-21119
	Leased Premises: POOL, LOCKER/CHANGING ROOMS, RESTROOMS, LUNCHROOMS, COMMUNITY ROOMS, PARKING AREAS, ETC					
	Building: CROOKSTON COMMUNITY POOL					
	Address: 320 EAST 4TH STREET, CROOKSTON, MN 56716					
	Occupant: UNIVERSITY OF MINNESOTA CROOKSTON					
	Lessor: CROOKSTON INDEPENDENT SCHOOL DISTRICT 593, ATTN: CHRIS BATES					

UNIVERSITY OF MINNESOTA
REAL ESTATE OFFICE
SPACE LEASED TO THE UNIVERSITY: LONG TERM

From 07/01/2015 To 06/30/2016

Lease Number	Lease Term Start Date	Lease Term End Date	Area (S.F.)	Rent	Rent/S.F./Yr.	M&O	M&O/S.F./Yr.	Lessee M&O Obligations	Source of Funds
L-8591	06/01/2013	06/30/2017		\$6,420.00				ELECTRICITY	1701-11040-20089
Leased Premises: 608 3RD STREET NE, APT# 303 Building: COLLINS APARTMENTS Address: 1504 CLEAR LAKE DRIVE, WASECA, MN 56093 Continuation: TWO SIX-MONTH RENEWAL OPTION WITH 45 DAY NOTICE. Occupant: SR VP FOR ACAD AFFAIRS & PROVOST/COLLEGE OF FOOD, AG & NATURAL RESOURCE SCIENCES/SOUTHERN RESEARCH & OUTREACH CENTER Lessor: COLLINS APARTMENTS, ATTN: KYLE COLLINS									
L-8603	01/01/2012	12/31/2022	9,000	\$1.00		\$24,727.00	\$2.75	CUSTODIAL TRASH REMOVAL SNOW REMOVAL MAJOR MAINTENANCE MINOR MAINTENANCE LANDSCAPE MAINTENANCE ELECTRICITY HEAT WATER/SEWER PROPERTY TAXES PROPERTY INSURANCE	
Leased Premises: BUILDING AND LAND COMMONLY KNOWN AS SILVER BAY BIOFUEL/FOOD GREENHOUSE #1, INCLUDING FISH TANKS AND FILTRATION EQUIPMENT, LAB, RESTROOM, PROCESSING AREA AND GREENHOUSE SPACE Building: SILVER BAY BIOFUEL/GOOD GREENHOUSE #1 Address: WEST LAKE VIEW DRIVE, SILVER BAY, MN 55614 Occupant: OFC OF V CHANCELLOR FOR ACAD AFFAIRS/UMD/CLA/CENTER FOR THE SUSTAINABLE COMMUNITY DEVELOPMENT Lessor: CITY OF SILVER BAY THROUGH ITS ECONOMIC DEVELOPMENT AUTHORITY (EDA), ATTN: LANA FRALICH, CITY ADMINISTRATOR									
L-8648	09/01/2013	08/31/2017		\$7,983.41					1026-10038-21264
Leased Premises: SHARED OFFICES AND CLASSROOM SPACE Building: WEST AFRICAN RESEARCH ASSOCIATION Address: RUE E X LEON GONTRAN DAMAS BP, 15635 DAKAR-FANN, DAKAR, SENEGAL, 00000-0000 Continuation: AUTOMATICALLY RENEWS UNLESS TERMINATED BY EITHER PARTY AT THE END OF ANY ANNUAL TERM, WITH NOTICE PROVIDED NOT LATER THAN DECEMBER 1 IN THE THEN CURRENT TERM Lessor: WEST AFRICAN RESEARCH ASSOCIATION, ATTN:JENNIFER YANCO (AFRICAN STUDIES CENTER, BOSTON UNIVERSITY)									
L-8688	08/03/2013	08/02/2018		\$1.00					
Leased Premises: 4-H FOODSTAND AND 8X15 FOOT STORAGE SHED Building: DAKOTA COUNTY FAIRGROUNDS Address: 4008 220TH STREET WEST, FARMINGTON, MN 55024 Continuation: 30 DAY NOTICE TO TERMINATE BY EITHER PARTY Lessor: DAKOTA COUNTY AGRICULTURAL SOCIETY									

UNIVERSITY OF MINNESOTA
REAL ESTATE OFFICE
SPACE LEASED TO THE UNIVERSITY: LONG TERM

From 07/01/2015 To 06/30/2016

Lease Number	Lease Term Start Date End Date	Area (S.F.)	Rent Rent/S.F./Yr.	M&O M&O/S.F./Yr.	Lessee M&O Obligations	Source of Funds
L-8689	07/01/2012 06/30/2020		\$1.00			
	Leased Premises: 4-H FAIR OFFICE AT NOBLES COUNTY FAIRGROUNDS Building: NOBLES COUNTY FAIRGROUNDS Address: 1612 FAIRWAY LANE, WORTHINGTON, MN 56187 Continuation: NONE Occupant: UME/4-H YOUTH PROGRAMS/WORTHINGTON REGIONAL OFFICE Lessor: NOBLES COUNTY FAIR ASSOCIATION					
L-8689 A	07/01/2015 06/30/2020		\$1.00		MINOR MAINTENANCE	
	Leased Premises: OLSON ARENA (LIVESTOCK SHOW ARENA), BENTON HALL (EXHIBIT HALL), MCCARVEL HALL (EXHIBIT BUILDING AND 4-H FOOSTAND) AT NOBLES COUNTY FAIRGROUNDS Building: NOBLES COUNTY FAIRGROUNDS Address: 1612 FAIRWAY LANE, WORTHINGTON, MN 56187 Continuation: NONE. CAN TERMINATE AT ANYTIME WITH 6-MONTHS WRITTEN NOTICE. Occupant: UME/4-H YOUTH PROGRAMS/WORTHINGTON REGIONAL OFFICE Lessor: NOBLES COUNTY FAIR ASSOCIATION					
L-8697	07/23/2014 07/22/2024		\$1.00			
	Leased Premises: 4-H BUILDING Building: BECKER COUNTY FAIRGROUNDS Address: 26618 COUNTY HWY 26, CALLAWAY, MN 56521 Continuation: NONE. CAN BE TERMINATED WITH 30 DAYS NOTICE. Occupant: 4H FOUNDATION/BECKER COUNTY/REGIONAL OFFICE; CONTACT KARI SAYER Lessor: BECKER COUNTY AGRICULTURAL SOCIETY, ATTN: ROBERT SONNENBERG					
L-8708	01/01/2014 12/31/2017		\$1.00			
	Leased Premises: ROOM/LABS AS NEEDED FOR EVENTS Building: MINNESOTA WEST COMMUNITY AND TECHNICAL COLLEGE Address: 1314 NORTH HIAWATHA, PIPESTONE, MN 56165 Continuation: NONE Occupant: MINNESOTA EXTENSION SERVICE/PIPESTONE COUNTY Lessor: MINNESOTA WEST COMMUNITY COLLEGE - PIPESTONE CAMPUS					

UNIVERSITY OF MINNESOTA
REAL ESTATE OFFICE
SPACE LEASED TO THE UNIVERSITY: LONG TERM

From 07/01/2015 To 06/30/2016

Lease Number	Lease Term		Area (S.F.)	Rent	Rent/S.F./Yr.	M&O	M&O/S.F./Yr.	Lessee M&O Obligations	Source of Funds
	Start Date	End Date							
L-8745	07/01/2012	05/31/2016		\$1.00					
	Leased Premises: 4-H FOOD STAND Building: 4-H FOOD STAND Address: 940 4TH AVENUE, WINDOM, MN 56101 Continuation: 30 DAY NOTICE TO TERMINATE BY EITHER PARTY Occupant: SR VP FOR ACADEMIC AFFAIRS & PROVOST/UNIVERSITY OF MINNESOTA EXTENSION/4-H Lessor: COTTONWOOD COUNTY AG SOCIETY								
L-8747	02/21/2013	02/20/2017		\$1.00					
	Leased Premises: 4-H FOODSTAND Building: NORTHERN MINNESOTA DISTRICT FAIRGROUNDS Address: 901 MAIN STREET, LITTLEFOLK, MN 56653 Continuation: AGREEMENT MAY BE TERMINATED BY EITHER PARTY WITH 60 DAYS' NOTICE Occupant: SR VP FOR ACADEMIC AFFAIRS & PROVOST/UME/4-H YOUTH PROGRAMS Lessor: NORTHERN MINNESOTA DISTRICT FAIR								
L-8774	07/25/2013	07/24/2023		\$1.00					
	Leased Premises: 4-H FOOD STAND BUILDING Building: 4-H BUILDING Address: PINE COUNTY FAIRGROUNDS, PINE CITY, MN 55063 Occupant: SVPP ACAD AFFAIRS/UME/4-H Lessor: PINE COUNTY AGRICULTURAL SOCIETY								
L-8817	04/30/2008	04/30/2017		\$1.00					
	Leased Premises: 4-H FOODSTAND Building: NORMAN COUNTY FAIRGROUNDS Address: HIGHWAY 200 WEST, ADA, MN 56518 Continuation: NO OPTIONS TO RENEW Lessor: NORMAN COUNTY AGRICULTURAL SOCIETY								

**UNIVERSITY OF MINNESOTA
REAL ESTATE OFFICE
SPACE LEASED TO THE UNIVERSITY: LONG TERM
From 07/01/2015 To 06/30/2016**

Lease Number	Lease Term Start Date End Date	Area (S.F.)	Rent Rent/S.F./Yr.	M&O M&O/S.F./Yr.	Lessee M&O Obligations	Source of Funds
L-8840	07/01/2014 06/30/2018		\$1.00			
	Leased Premises: 4-H FOODSTAND & NEARBY SEATING AND EQUIPMENT IN SOCIETY OWNED BUILDING Building: KANABEC COUNTY AGRICULTURAL SOCIETY Address: 2775 215TH AVENUE, MORA, MN 55051 Occupant: VP FOR SYSTEM ACAD ADMIN/MINNESOTA EXTENSION Lessor: KANABEC COUNTY AGRICULTURAL SOCIETY, ATTN: JOHN ANGSTMAN					
L-8872	06/03/2013 06/03/2020		\$1.00			
	Leased Premises: 4-H FOODSTAND Building: 4-H BUILDING Address: 531 SOUTH 10TH STREET, BIRD ISLAND, MN 55310 Continuation: VARIOUS DATES THROUGHOUT THE ABOVE PERIOD Occupant: SR VP FOR SYSTEM ACAD ADMIN/UNIVERSITY OF MINNESOTA EXTENSION Lessor: RENVILLE COUNTY AG SOCIETY, ATTN: LOGAN MCNAMARA					
L-8876	05/01/2014 05/01/2021		\$1.00			
	Leased Premises: CLUBHOUSE, EQUIPMENT SHED, TRAP/SKEET RANGE, RIFLE RANGE, AND ARCHERY RANGE Building: SOUTHWEST SPORTSMAN'S CLUB Address: 3467 STATE HIGHWAY 68, MINNEOTA, MN 56264 Continuation: MONDAYS AND FRIDAYS MAY-SEPTEMBER Occupant: SR VP FOR SYSTEM ACAD ADMIN/UNIVERSITY OF MINNESOTA EXTENSION Lessor: SOUTHWEST SPORTSMEN'S CLUB, ATTN: TIM GOSSEN					
L-8890	07/01/2014 06/30/2017		\$1.00			
	Leased Premises: 4-H FOODSTAND Building: GRANT COUNTY FAIRGROUNDS Address: 605 VIENNA AVENUE, HERMAN, MN 56248 Continuation: NONE. AGREEMENT MAY BE TERMINATED WITH 30 DAYS WRITTEN NOTICE Occupant: 4H FOUNDATION/GRANT COUNTY/MOORHEAD COUNTY/REGIONAL OFFICE; CONTACT MARGO BOWERMAN Lessor: GRANT COUNTY AG SOCIETY, ATTN: BRITTANY SHERVEY					

UNIVERSITY OF MINNESOTA
REAL ESTATE OFFICE
SPACE LEASED TO THE UNIVERSITY: LONG TERM

From 07/01/2015 To 06/30/2016

Lease Number	Lease Term		Area (S.F.)	Rent	Rent/S.F./Yr.	M&O	M&O/S.F./Yr.	Lessee M&O Obligations	Source of Funds
	Start Date	End Date							
L-8967 (31)	07/01/2013	12/31/2015		\$1.00					
Leased Premises: OFFICE SPACE IN MULTIPLE COUNTY OFFICES Address: MN 55051 Continuation: VARIOUS DATES Occupant: VP FOR SYSTEM ACAD ADMIN/UNIVERSITY OF MINNESOTA EXTENSION/KANABEC COUNTY Lessor: 85 SEPARATE COUNTIES THROUGHOUT MINNESOTA									
L-8970	07/01/2014	06/30/2017	743	\$15,650.00	\$21.06				
Leased Premises: MU-JHU III BUILDING, KAMPALA, UGANDA Building: MU-JHU III BUILDING Address: KAMPALA, UGANDA, 00000 Continuation: TWO (2) ONE-YEAR RENEWAL OPTIONS Occupant: SVP HEALTH SCIENCES/ACADEMIC HEALTH CENTER INFECTIOUS DISEASE REASEARCH/GLOBAL HEALTH UGANDA PROGRAM Lessor: MU-JHU CARE LIMITED									
L-8998	01/01/2015	12/31/2015		\$1.00					
Leased Premises: KOST EVANGELICAL FREE CHURCH Building: KOST EVANGELICAL FREE CHURCH Address: 37405 KOST TRAIL, NORTH BRANCH, MN 55056 Continuation: NONE Occupant: UNIVERSITY OF MINNESOTA EXTENSION/ CHISAGO COUNTY 4H Lessor: KOST EVANGELICAL FREE CHURCH									
L-9024	01/01/2015	12/31/2016		\$5,006.84					
Leased Premises: VIKING VALLEY LODGE; VIKING VALLEY HUNT CLUB; AND PERMANENT EASEMENT ACCESS ROAD, PETE'S BAY & ENTRANCE TO MIDDLE LAKE, REMNANT PRAIIRE, WILDLIFE FOOD PLOTS & NATIVE PRAIRIE PLANTINGS, CULTIVATED ACRES, CORN & BEAN ROTATION Building: VARIOUS BUILDINGS AND LAND Address: 36209 COUNTY HIGHWAY 126, ASHBY, MN 56309 Continuation: EITHER PARTY MAY TERMINATE THIS AGREEMENT UPON 60 DAYS' PRIOR WRITTEN NOTICE TO THE OTHER Occupant: CHANCELLOR, MORRIS Lessor: LESTER G. & BETTE E. BENSCH									

UNIVERSITY OF MINNESOTA
REAL ESTATE OFFICE
SPACE LEASED TO THE UNIVERSITY: LONG TERM
From 07/01/2015 To 06/30/2016

Lease Number	Lease Term Start Date End Date	Area (S.F.)	Rent	Rent/S.F./Yr.	M&O	M&O/S.F./Yr.	Lessee M&O Obligations	Source of Funds
L-9062	06/15/2008 05/31/2020		\$1.00					
	Leased Premises: CLAY COUNTY FAIRGROUNDS Building: CLAY COUNTY FAIRGROUNDS Address: P.O. BOX 376, BARNESVILLE, MN 56514 Continuation: NONE Occupant: VP FOR SYSTEM ACAD ADMIN/MINNESOTA EXTENSION/4-H YOUTH DEVELOPMENT Lessor: CLAY COUNTY AGRICULTURAL SOCIETY; CONTACT: JAY REHDER							
L-9072	07/01/2015 06/30/2016	200	\$5,400.00	\$27.00				1000-11484-21397
	Leased Premises: OFFICE SPACE LOCATED AT 607 MAIN AVENUE Address: 607 MAIN AVENUE, SUITE 108, CALLAWAY, MN 56521 Continuation: AUTOMATICALLY RENEWS FOR TWO (2) SUBSEQUENT ONE-YEAR TERMS UNLESS TERMINATED BY EITHER PARTY WITH 30 DAYS WRITTEN NOTICE. Lessor: WHITE EARTH LAND RECOVERY PROJECT; ATTN: ROBERT SHIMEK							
L-9099	05/20/2008 05/19/2018		\$1.00					
	Leased Premises: 4H FOODSTAND IN ST. JAMES AT WATONWAN COUNTY FAIRGROUNDS Building: 4H FOODSTAND Address: ST. JAMES, MN 56081 Continuation: NONE. MAY BE TERMINATED BY UNIVERSITY AT ANY TIME BY GIVING COUNTY AT LEAST SIXTY (60) DAYS WRITTEN NOTICE. Occupant: UMNEXTENSION/UMNEXTENSIONYOUTH DEVELOPMENT/4HFOUNDATION Lessor: WATONWAN COUNTY							
L-9099 A	06/02/2015 06/02/2016		\$1.00					
	Leased Premises: WATONWAN COUNTY FAIRGROUNDS Building: WATONWAN COUNTY FAIRGROUNDS Address: ST. JAMES, MN 56081 Continuation: NONE. Occupant: UMNEXTENSION/UMNEXTENSIONYOUTH DEVELOPMENT/4HFOUNDATION/WATONWANCOUNTYREGIONALOFFICE Lessor: WATONWAN COUNTY							

UNIVERSITY OF MINNESOTA
REAL ESTATE OFFICE
SPACE LEASED TO THE UNIVERSITY: LONG TERM

From 07/01/2015 To 06/30/2016

Lease Number	Lease Term Start Date End Date	Area (S.F.)	Rent Rent/S.F./Yr.	M&O M&O/S.F./Yr.	Lessee M&O Obligations	Source of Funds
L-9100	06/15/2008 06/14/2018		\$1.00			
	Leased Premises: 4-H BUILDING AT LINCOLN COUNTY FAIRGROUNDS Building: LINCOLN COUNTY FAIRGROUNDS Address: IVANHOE, MN 56142 Continuation: NONE. 30 DAY WRITTEN NOTICE TO TERMINATE. Occupant: 4H FOUNDATION/LINCOLN COUNTY REGIONAL OFFICE Lessor: LINCOLN COUNTY					
L-9101	01/01/2008 12/31/2028		\$1.00		MINOR MAINTENANCE	
	Leased Premises: 4H FOODSTAND BUILDING AT NICOLLET COUNTY FAIRGROUNDS Building: 4H FOODSTAND Address: ST. PETER, MN 56082 Continuation: NONE. 6 MONTH NOTICE TO TERMINATE. Occupant: 4H FOUNDATION/HUTCHINSON REGIONAL OFFICE Lessor: NICOLLET COUNTY					
L-9102	05/01/2008 04/30/2107		\$1.00			
	Leased Premises: 4H FOODSTAND BUILDING AT ROCK COUNTY FAIRGROUNDS Building: 4H FOODSTAND Address: LUVERNE, MN 56156 Continuation: NONE. 30 DAY NOTICE TO TERMINATE. Occupant: 4H FOUNDATION/ROCK COUNTY REGIONAL OFFICE Lessor: ROCK COUNTY AGRICULTURAL SOCIETY					
L-9104	07/01/2008 06/30/2033		\$1.00			
	Leased Premises: 4H FOODSTAND BUILDING AT ROSEAU COUNTY FAIRGROUNDS Building: 4H FOODSTAND Address: ROSEAU, MN 56751 Continuation: NONE. 30 DAY NOTICE TO TERMINATE. Occupant: 4H FOUNDATION/ROSEAU COUNTY REGIONAL OFFICE Lessor: ROSEAU COUNTY AGRICULTURAL SOCIETY					

UNIVERSITY OF MINNESOTA
REAL ESTATE OFFICE
SPACE LEASED TO THE UNIVERSITY: LONG TERM

From 07/01/2015 To 06/30/2016

Lease Number	Lease Term Start Date End Date	Area (S.F.)	Rent Rent/S.F./Yr.	M&O M&O/S.F./Yr.	Lessee M&O Obligations	Source of Funds
L-9108	06/01/2015 05/31/2016		\$1.00			
	Leased Premises: 4H FOOD STAND AT BROWN COUNTY FAIRGROUNDS Building: BROWN COUNTY FAIRGROUNDS Address: NEW ULM, MN 56073 Continuation: NONE. AGREEMENT MAY BE TERMINATED AT ANYTIME WITH 30 DAYS WRITTEN NOTICE. Occupant: 4H FOUNDATION/MANKATO REGIONAL OFFICE Lessor: BROWN COUNTY AGRICUTURAL SOCIETY					
L-9121	04/29/2015 04/28/2018		\$1.00			
	Leased Premises: 4H FOOD STAND AT BLUE EARTH COUNTY FAIRGROUNDS Building: BLUE EARTH COUNTY FAIRGROUNDS Address: GARDEN CITY, MN 56034 Continuation: NONE. AGREEMENT MAY BE TERMINATED AT ANYTIME WITH 30 DAYS WRITTEN NOTICE. Occupant: 4H FOUNDATION/BLUE EARTH COUNTY/MANKATO REGIONAL OFFICE; CONTACT AMANDA SOMMERS Lessor: BLUE EARTH COUNTY					
L-9122	01/01/2009 12/31/2108		\$1.00			CUSTODIAL TRASH REMOVAL ELECTRICITY WATER/SEWER
	Leased Premises: 4H FOOD STAND AT KANDIYOHI COUNTY FAIRGROUNDS Building: KANDIYOHI COUNTY FAIRGROUNDS Address: WILMAR, MN 56201 Continuation: NONE. AGREEMENT MAY BE TERMINATED AT ANYTIME WITH 30 DAYS WRITTEN NOTICE. Occupant: 4H FOUNDATION/KANDIYOHI COUNTY/REGIONAL OFFICE; CONTACT TRISHA SHEEHAN Lessor: KANDIYOHI COUNTY AGRICULTURAL SOCIETY; ATTN: ROLLIE BOLL, KANDIYOHI COUNTY FAIRBOARD					
L-9123	04/20/2015 10/03/2015		\$1.00			
	Leased Premises: 4-H EXHIBIT BUILDING, POULTRY/RABBIT BARN, INDOOR RING, HORSE ARENA, LIVESTOCK BARN, HORSE BARN AND CROWS NEST AT ANOKA COUNTY FAIRGROUNDS Building: ANOKA COUNTY FAIRGROUNDS Address: ANOKA, MN 55303 Continuation: NONE Occupant: 4H FOUNDATION/ANOKA COUNTY/REGIONAL OFFICE; CONTACT ANNA GILBERTSON Lessor: ANOKA COUNTY FAIR BOARD					

UNIVERSITY OF MINNESOTA
REAL ESTATE OFFICE
SPACE LEASED TO THE UNIVERSITY: LONG TERM
From 07/01/2015 To 06/30/2016

Lease Number	Lease Term Start Date End Date	Area (S.F.)	Rent	Rent/S.F./Yr.	M&O	M&O/S.F./Yr.	Lessee M&O Obligations	Source of Funds
L-9124	07/09/2009 07/08/2019		\$1.00				ELECTRICITY WATER/SEWER	
	Leased Premises: 4-H FOODSTAND AT WASECA COUNTY FAIRGROUNDS Building: WASECA COUNTY FAIRGROUNDS Address: WASECA, MN 56093 Continuation: NONE. AGREEMENT MAY BE TERMINATED WITH 30 DAYS WRITTEN NOTICE. Occupant: 4H FOUNDATION/WASECA COUNTY/REGIONAL OFFICE; CONTACT AMY DOBBERSTEIN Lessor: WASECA COUNTY; ATTN: TREVOR KANEWISCHER							
L-9130	03/01/2015 04/30/2020		\$1.00					
	Leased Premises: 4-H FOODSTAND Building: HOUSTON COUNTY FAIRGROUNDS Address: 214 EAST MAIN STREET, CALEDONIA, MN 55921 Continuation: NONE. AGREEMENT CAN BE TERMINATED WITH 90 DAYS WRITTEN NOTICE. Occupant: 4-H YOUTH PROGRAM/HOUSTON COUNTY/ REGIONAL OFFICE; CONTACT REBECCA PAULSON Lessor: HOUSTON COUNTY							
L-9134	01/01/2016 12/31/2020	6,222	\$47,200.08	\$15.26	\$842.61	\$0.28	CUSTODIAL TELEPHONE AND INTERNET	1000-11489-21397
	Leased Premises: OFFICE LEASE Address: 3601 18TH STREET SOUTH, ST. CLOUD, MN 56031 Occupant: UOFM EXTENSION Lessor: EQUITY INVESTMENTS UNLIMITED, LLP; ATTN: JEFF DROWN							
L-9135	07/20/2015 07/19/2020		\$1.00					
	Leased Premises: 4H BUILDINGS AT TRAVERSE COUNTY FAIRGROUNDS WHICH INCLUDES SOUTH HALF OF THE ROUND BUILDING, 4-H CANTEEN, LIVESTOCK BUILDING AND HORSE ARENA Building: TRAVERSE COUNTY FARIGROUNDS Address: WHEATON, MN 56296 Continuation: NONE Occupant: 4H FOUNDATION/MORRIS REGIONAL OFFICE Lessor: TRAVERSE COUNTY AGRICUTURAL SOCIETY							

UNIVERSITY OF MINNESOTA
REAL ESTATE OFFICE
SPACE LEASED TO THE UNIVERSITY: LONG TERM

From 07/01/2015 To 06/30/2016

Lease Number	Lease Term Start Date End Date	Area (S.F.)	Rent Rent/S.F./Yr.	M&O M&O/S.F./Yr.	Lessee M&O Obligations	Source of Funds
L-9136	08/01/2010 08/01/2020		\$1.00			
	Leased Premises: 4H BUILDING AT STEELE COUNTY FAIRGROUNDS Building: STEELE COUNTY FARIGROUNDS Address: OWATONNA, MN 55060 Continuation: NONE. 4-H SHALL HAVE THE RIGHT TO TERMINATE THIS AGREEMENT AT ANY TIME UPON 6 MONTHS PRIOR WRITTEN NOTICE. Occupant: 4H FOUNDATION/SOUTHEAST REGIONAL OFFICE Lessor: STEELE COUNTY FREE FAIR (SCFF)					
L-9137	06/30/2008 06/29/2038		\$1.00			
	Leased Premises: LIVESTOCK BUILDING AT WABASHA COUNTY FAIRGROUNDS Building: WABASHA COUNTY FARIGROUNDS Address: WABASHA, MN 55981 Continuation: NONE. Occupant: 4H FOUNDATION/ROCHESTER REGIONAL OFFICE Lessor: WABASHA COUNTY AGRICULTURAL SOCIETY					
L-9138	07/21/2015 03/31/2020		\$1.00			
	Leased Premises: 4H FOODSTAND AT JACKSON COUNTY FAIRGROUNDS Building: JACKSON COUNTY FARIGROUNDS Address: JACKSON, MN 56143 Continuation: ONE (1) FIVE-YEAR RENEWAL OPTION WITH AT LEAST 90 DAYS NOTICE AND NO MORE THEN 180 DAYS NOTICE. MAY TERMINATE THIS AGREEMENT AT ANY TIME WITH 6 MONTHS WRITTEN NOTICE. Occupant: 4H FOUNDATION/WORTHINGTON REGIONAL OFFICE Lessor: JACKSON COUNTY FAIRGROUNDS					
L-9140	05/01/2008 04/30/2018		\$1.00			
	Leased Premises: 4-H BUILDING AND FOODSTAND AT REDWOOD COUNTY FAIRGROUNDS Building: REDWOOD COUNTY AGRICULTURAL SOCIETY Address: P.O. BOX 130, REDWOOD FALLS, MN 56283 Continuation: NONE. CAN BE TERMINATED WITH 30 DAYS NOTICE. Occupant: MARSHALL REGIONAL 4-H OFFICE, CONTACT DEB HADLEY Lessor: REDWOOD COUNTY AGRICULTURAL SOCIETY					

UNIVERSITY OF MINNESOTA
REAL ESTATE OFFICE
SPACE LEASED TO THE UNIVERSITY: LONG TERM
From 07/01/2015 To 06/30/2016

Lease Number	Lease Term Start Date End Date	Area (S.F.)	Rent Rent/S.F./Yr.	M&O M&O/S.F./Yr.	Lessee M&O Obligations	Source of Funds
L-9142	03/26/2008 09/30/2020		\$1.00			
	Leased Premises: 4H BUILDING AT KITTSOON COUNTY FAIRGROUNDS Building: KITTSOON COUNTY AGRICULTURAL SOCIETY Address: P.O. BOX 605, HALLOCK, MN 56728 Continuation: NONE. UNIVERSTIY MAY TERMINATE WITH SIX (6) MONTHS WRITTEN NOTICE Occupant: ROSEAU REGIONAL EXTENSION OFFICE Lessor: KITTSOON COUNTY AGRICULTURAL SOCIETY					
L-9143	07/19/2013 07/18/2018		\$1.00			
	Leased Premises: FOODSTAND AT MARTIN COUNTY FAIRGROUNDS Building: MARTIN COUNTY AGRICULTURAL SOCIETY Address: 1300 BIXBY ROAD, BOX 270, FAIRMONT, MN 56031 Continuation: NONE. UNIVERSTIY MAY TERMINATE WITH 6 MONTHS WRITTEN NOTICE Occupant: WORTHINGTON REGIONAL EXTENSION OFFICE Lessor: MARTIN COUNTY FAIR INCORPORATED					
L-9144	10/01/2008 09/30/2023		\$1.00			
	Leased Premises: FOODSTAND AT CLEARWATER COUNTY FAIRGROUNDS Building: CLEARWATER COUNTY AGRICULTURAL SOCIETY Address: 32488 DAHLBERG LAKE ROAD, SHELVIN, MN 56676 Continuation: NONE. Occupant: CROOKSTON REGIONAL EXTENSION OFFICE, CONTACT BOB QUINLAN Lessor: CLEARWATER COUNTY AGRICULTURAL SOCIETY					
L-9145	06/01/2008 05/31/2018		\$1.00			
	Leased Premises: FOODSTAND AT MAHNOMEN COUNTY FAIRGROUNDS Building: MAHNOMEN COUNTY FAIRGROUNDS Address: 311 MAIN ST., MAHNOMEN, MN 56557 Continuation: NONE. CAN BE TERMINATED AT ANY TIME WITH 30 DAYS NOTICE. Occupant: MOOREHEAD REGIONAL OFFICE Lessor: MAHNOMEN COUNTY AGRICULTURAL SOCIETY					

UNIVERSITY OF MINNESOTA
REAL ESTATE OFFICE
SPACE LEASED TO THE UNIVERSITY: LONG TERM

From 07/01/2015 To 06/30/2016

Lease Number	Lease Term Start Date End Date	Area (S.F.)	Rent	Rent/S.F./Yr.	M&O	M&O/S.F./Yr.	Lessee M&O Obligations	Source of Funds
L-9146	04/01/2008 03/31/2018		\$1.00					
	Leased Premises: FOODSTAND AT LAC QUI PARLE COUNTY FAIRGROUNDS Building: LAC QUI PARLE COUNTY FAIRGROUNDS Address: P.O. BOX 122, MADISON, MN 56256 Continuation: UNIVERSITY HAS THE RIGHT TO TERMINATE LEASE WITH 6 MONTHS PRIOR WRITTEN NOTICE Occupant: MORRIS REGIONAL EXTENSION OFFICE Lessor: LAC QUI PARLE COUNTY AGRICULTURAL SOCIETY							
L-9146 A	04/01/2008 03/31/2018		\$1.00					
	Leased Premises: 4-H GEHANT ARENA BUILDING AT LAC QUI PARLE COUNTY FAIRGROUNDS Building: LAC QUI PARLE COUNTY FAIRGROUNDS Address: P.O. BOX 122, MADISON, MN 56256 Continuation: UNIVERSITY HAS THE RIGHT TO TERMINATE LEASE WITH 6 MONTHS PRIOR WRITTEN NOTICE Occupant: MORRIS REGIONAL EXTENSION OFFICE Lessor: LAC QUI PARLE COUNTY AGRICULTURAL SOCIETY							
L-9146 B	04/01/2008 03/31/2018		\$1.00					
	Leased Premises: 4-H SHEEP & SWINE BUILDING AT LAC QUI PARLE COUNTY FAIRGROUNDS Building: LAC QUI PARLE COUNTY FAIRGROUNDS Address: P.O. BOX 122, MADISON, MN 56256 Continuation: UNIVERSITY HAS THE RIGHT TO TERMINATE LEASE WITH 6 MONTHS PRIOR WRITTEN NOTICE Occupant: MORRIS REGIONAL EXTENSION OFFICE Lessor: LAC QUI PARLE COUNTY AGRICULTURAL SOCIETY							
L-9146 C	04/01/2008 03/31/2018		\$1.00					
	Leased Premises: 4-H EXHIBIT BUILDING AT LAC QUI PARLE COUNTY FAIRGROUNDS Building: LAC QUI PARLE COUNTY FAIRGROUNDS Address: P.O. BOX 122, MADISON, MN 56256 Continuation: UNIVERSITY HAS THE RIGHT TO TERMINATE LEASE WITH 6 MONTHS PRIOR WRITTEN NOTICE Occupant: MORRIS REGIONAL EXTENSION OFFICE Lessor: LAC QUI PARLE COUNTY AGRICULTURAL SOCIETY							

UNIVERSITY OF MINNESOTA
REAL ESTATE OFFICE
SPACE LEASED TO THE UNIVERSITY: LONG TERM

From 07/01/2015 To 06/30/2016

Lease Number	Lease Term Start Date End Date	Area (S.F.)	Rent	Rent/S.F./Yr.	M&O	M&O/S.F./Yr.	Lessee M&O Obligations	Source of Funds
L-9146 D	04/01/2008 03/31/2018		\$1.00					
Leased Premises: 4-H BARN & WASH RACK ARENA BUILDING AT LAC QUI PARLE COUNTY FAIRGROUNDS Building: LAC QUI PARLE COUNTY FAIRGROUNDS Address: P.O. BOX 122, MADISON, MN 56256 Continuation: NONE Occupant: MORRIS REGIONAL EXTENSION OFFICE Lessor: LAC QUI PARLE COUNTY AGRICULTURAL SOCIETY								
L-9148	03/25/2015 12/31/2015		\$1.00					
Leased Premises: PRINCETON SPEEDWAY Building: PRINCETON SPEEDWAY Address: BRAINERD, MN 56401 Continuation: NONE Occupant: UOFM EXTENSION-4-H Lessor: PRINCETON SPEEDWAY								
L-9149	09/01/2015 02/29/2016	84	\$1,572.00	\$37.63				3013-11531-00045593
Leased Premises: ROOM A IN 120 NORTH MAIN AVENUE, PARK RAPIDS, MN Address: 120 NORTH MAIN AVENUE, PARK RAPIDS, MN 56470 Continuation: AUTOMATICALLY RENEWS FOR SIX-MONTH TERMS UNLESS TERMINATED BY EITHER PARTY WITH 30 DAYS WRITTEN NOTICE Occupant: UMN EXTENSION/NUTRITION EDUCATION (SNAP) Lessor: 3 CONSULTING, LLC; ATTN SARA SWANSON								
L-9150	07/15/2015 07/15/2017		\$1.00					
Leased Premises: PIPESTONE COUNTY FAIRGROUNDS Building: PIPESTONE COUNTY FAIRGROUNDS Address: PIPESTONE, MN 56164 Continuation: NONE Occupant: UME/4-H YOUTH PROGRAMS/WORTHINGTON COUNTY/REGIONAL OFFICE Lessor: PIPESTONE COUNTY; CONTACT BRANDI RAATZ								

**UNIVERSITY OF MINNESOTA
REAL ESTATE OFFICE
SPACE LEASED TO THE UNIVERSITY: LONG TERM
From 07/01/2015 To 06/30/2016**

Lease Number	Lease Term Start Date End Date	Area (S.F.)	Rent	Rent/S.F./Yr.	M&O	M&O/S.F./Yr.	Lessee M&O Obligations	Source of Funds
L-9150 A	07/15/2015 07/23/2017		\$1.00					
Leased Premises: 4-H BUILDING AT PIPESTONE COUNTY FAIRGROUNDS Building: PIPESTONE COUNTY FAIRGROUNDS Address: PIPESTONE, MN 56164 Continuation: NONE. CAN BE TERMINATED WITH 6 MONTHS WRITTEN NOTICE. Occupant: UME/4-H YOUTH PROGRAMS/WORTHINGTON COUNTY/REGIONAL OFFICE Lessor: PIPESTONE COUNTY; CONTACT BRANDI RAATZ								
L-9151	06/01/2015 09/30/2017		\$1,200.00					1026-12162-20109
Leased Premises: ONE CUBICLE ON FIRST FLOOR Address: 418 KALAMAZOO AVENUE, KALAMAZOO, MI 49007 Continuation: LEASE MAY BE RENEWED ANNUALLY AT SAME TERMS WITH MUTUAL WRITTEN CONSENT Occupant: VP FOR ACAD AFFAIRS & PROVOST/COLLEGE OF HUMAN EDUCATION & HUMAN DEVELOPMENT/INSTITUTE FOR TRANSLATIONAL RESEARCH IN CHILDREN'S MENTAL HEALTH Lessor: KALAMAZOO COMMUNITY MENTAL HEALTH SERVICES, ATTN CHARLES THOMAS								
L-9153	12/18/2015 02/15/2017	7,200	\$33,465.10	\$8.68	\$5,300.02	\$1.38	CUSTODIAL TRASH REMOVAL ELECTRICITY HEAT WATER/SEWER	1000-12159-20820
Leased Premises: FIRST FLOOR AND MEZZANINE LEVEL Address: 1109 HIGH AVENUE NW, WILLMAR, MN 56201 Continuation: ONE - 2 MONTH RENEWAL OPTION WITH 60 DAY NOTICE Occupant: MN POULTRY TESTING LAB, CONTACT: STACY POLLOCK Lessor: LCR PROPERTIES, LLC, ATTN: LARRY RICE								
L-9154	12/16/2015 12/31/2017	124	\$1,303.23	\$19.43				3013-11531-00046697
Leased Premises: ROOM 130 Building: RED LAKE DNR BUILDING Address: 15761 HIGH SCHOOL DRIVE, RED LAKE, MN 56671 Continuation: TERM MY BE EXTENDED ANNUALLY WITH 30 DAY NOTICE PROVIDED LANDLORD APPROVES SUCH EXTENSION Occupant: EXTENSION HEALTH & NUTRITION PROGRAMS, SNAP EDUCATION Lessor: RED LAKE DEPARTMENT OF NATURAL RESOURCES, ATTN:AL PEMBERTON								

UNIVERSITY OF MINNESOTA
REAL ESTATE OFFICE
SPACE LEASED TO THE UNIVERSITY: LONG TERM

From 07/01/2015 To 06/30/2016

Lease Number	Lease Term		Area (S.F.)	Rent		M&O		Lessee M&O Obligations	Source of Funds
	Start Date	End Date		Rent/S.F./Yr.		M&O/S.F./Yr.			
L-9156	06/01/2016	07/31/2021	7,756	\$11,857.97	\$18.67			CUSTODIAL ELECTRICITY HEAT	1000-10696-20153
Leased Premises: ENTIRE SECOND FLOOR Address: 309-313 SOUTH BROADWAY, ROCHESTER, MN 55904 Continuation: ONE - 1 YEAR RENEWAL OPTION WITH 180 WRITTEN NOTICE Occupant: UNIVERSITY OF MINNESOTA ROCHESTER Lessor: GKH2 HOLDINGS, LLC, ATTN: GRANT MICHALETZ									
L-9157	02/16/2016	10/31/2016	450	\$1,344.83	\$8.05				1701-10397-20491
Leased Premises: PRIVATE OFFICE Address: 2304 WEST SUPERIOR STREET, DULUTH, MN 55806 Occupant: UMD DEPARTMENT OF JOURNALISM Lessor: ECOLIBRIUM3, ATTN: JODI SLICK									
L-9159	05/01/2016	04/30/2017		\$1,150.00		\$16.75		ELECTRICITY HEAT SEWER	1024-11041-20090
Leased Premises: TOWNHOME WITH ATTACHED GARAGE Address: 201 2ND AVE EAST, APARTMENT 107, LAMBERTON, MN 56152 Continuation: EITHER PARTY MAY TERMINATE THE LEASE WITH 60 DAYS NOTICE PRIOR TO THE END OF THE RENTAL PERIOD Occupant: CFANS, ATTN: ALBERT SIMS Lessor: JOHN & MERRILEE ROGOTZKE									

Subleased Space within University Leased Space

UNIVERSITY OF MINNESOTA
 REAL ESTATE OFFICE
 LS Leases: Report by Dept ID
 From 07/01/2015 To 06/30/2016

Account for Funds	Lease	Number Of Accts	Start Date	End Date	Account Amount	Base Rent	Yearly M/O	Total Rent	Area (S.F.)	Area (Acres)
1000-10696-20153	LS-8220 A	1	07/08/2013	06/30/2017	\$0.51	\$1.00	\$0.00	\$1.00	0	0.000
	Leased Premises: WORK STATION 215J, 2ND FLOOR									
	Building: 318 COMMONS									
	Address: 318 FIRST AVENUE, ROCHESTER, MN 55902									
	Continuation: AUTOMATICALLY RENEW EACH JULY 1 FOR AN ADDITIONAL YEAR UNLESS EARLIER TERMINATED BY EITHER									
	Purpose: PARTY ON 30 DAYS WRITTEN NOTICE									
	Lessee: GRAUC WORKSTATION FOR EXECUTIVE DIRECTOR DON SUPALLA									
	GREATER ROCHESTER ADVOCATES FOR UNIVERSITIES AND COLLEGES, ATTN: MONA PERMANN									
TOTALS FOR DEPTID 10696			FUND 1000		\$0.51	\$1.00	\$0.00	\$1.00	0	0.000
TOTALS FOR DEPTID 10696					\$0.51	\$1.00	\$0.00	\$1.00	0	0.000

NOTE : Base Rent, M/O, Total Rent, and Area (Square Feet or Acres) reflect total lease costs and area leased charged to the number of accounts shown in Number of Accts.

UNIVERSITY OF MINNESOTA
 REAL ESTATE OFFICE
 LS Leases: Report by Dept ID
 From 07/01/2015 To 06/30/2016

Account for Funds	Lease	Number Of Accts	Start Date	End Date	Account Amount	Base Rent	Yearly M/O	Total Rent	Area (S.F.)	Area (Acres)
1100-10698-20445	LS-8220 B	1	05/29/2015	08/25/2016	\$69,413.74	\$69,413.74	\$0.00	\$69,413.74	0	0.000
Leased Premises: UMR CAMPUS APARTMENTS AS ASSIGNED BY DEPARTMENT Building: 318 COMMONS Address: 318 FIRST AVENUE, ROCHESTER, MN 55902 Continuation: TERM MAY BE EXTENDED FOR ADDITIONAL 2017 SUMMER SEASON IF WRITTEN NOTICE IS PROVIDED TO UNIVERSITY BY AUGUST 1, 2016. BOTH PARTIES MAY TERMINATE THE AGREEMENT AT THE END OF ANY SUMMER SEASON WITH 30 DAYS WRITTEN NOTICE. Purpose: UNIVERSITY BY AUGUST 1, 2016. BOTH PARTIES MAY TERMINATE THE AGREEMENT AT THE END OF ANY SUMMER SEASON WITH 30 DAYS WRITTEN NOTICE. Lessee: SUMMER HOUSING FOR MAYO CLINIC STUDENTS MAYO CLINIC										
TOTALS FOR DEPTID 10698			FUND 1100		\$69,413.74	\$69,413.74	\$0.00	\$69,413.74	0	0.000
TOTALS FOR DEPTID 10698					\$69,413.74	\$69,413.74	\$0.00	\$69,413.74	0	0.000

NOTE : Base Rent, M/O, Total Rent, and Area (Square Feet or Acres) reflect total lease costs and area leased charged to the number of accounts shown in Number of Accts.

UNIVERSITY OF MINNESOTA
 REAL ESTATE OFFICE
 LS Leases: Report by Dept ID
 From 07/01/2015 To 06/30/2016

Account for Funds	Lease	Number Of Accts	Start Date	End Date	Account Amount	Base Rent	Yearly M/O	Total Rent	Area (S.F.)	Area (Acres)
1000-11310-21016	LS-1520	1	01/22/2015	01/20/2020	\$31,632.00	\$31,632.00	\$0.00	\$31,632.00	2,636	0.000
	Leased Premises: UPPER & PORTION OF LOWER LEVEL CLINIC SPACE Building: EMANUEL CLINIC Address: 814 SOUTH 3RD STREET, MINNEAPOLIS, MN 55415 Continuation: FIVE (5) SUCCESSIVE ONE (1) YEAR RENEWAL OPTIONS WRITTEN NOTICE DUE AT LEAST FIVE (5) DAYS PRIOR Purpose: TO EXPIRATION OF THE INITIAL TERM Lessee: MEDICAL CLINIC/OFFICE UNIVERSITY OF MINNESOTA PHYSICIANS, ATTN:GREG BRODERSEN									
TOTALS FOR DEPTID 11310			FUND 1000		\$31,632.00	\$31,632.00	\$0.00	\$31,632.00	2,636	0.000
TOTALS FOR DEPTID 11310					\$31,632.00	\$31,632.00	\$0.00	\$31,632.00	2,636	0.000

NOTE : Base Rent, M/O, Total Rent, and Area (Square Feet or Acres) reflect total lease costs and area leased charged to the number of accounts shown in Number of Accts.

UNIVERSITY OF MINNESOTA
 REAL ESTATE OFFICE
 LS Leases: Report by Dept ID
 From 07/01/2015 To 06/30/2016

Account for Funds	Lease	Number Of Accts	Start Date	End Date	Account Amount	Base Rent	Yearly M/O	Total Rent	Area (S.F.)	Area (Acres)
1100-12160-21324	LS-1150 A	1	04/01/2013	10/31/2015	\$747.20	\$747.20	\$0.00	\$747.20	0	0.000
	Leased Premises: ASSIGNED DOCK LOCATION ON UNIVERSITY DOCKS Address: EAST RIVER FLATS PARK, MINNEAPOLIS, MN 55455 Continuation: LICENSEE MAY RENEW FOR PERIOD OF APRIL 1, 2016 THROUGH OCTOBER 31, 2016 IF WRITTEN NOTICE IS PROVIDED BY MARCH 1, 2016 AND UNVIERSITY APPROVES SUCH RENEWAL. AGREEMENT MAY BE TERMINATED Purpose: AT ANYTIME WITH 30 DAYS NOTICE. Lessee: BOAT MOORAGE - PONTOON BOAT Occupant: WILDERNESS INQUIRY, INC, ATTN: DAVID HAUGEN OFC OF THE PRES/DEPT OF INTERCOLLEGIATE ATHLETICS/ATH FAC									
TOTALS FOR DEPTID 12160			FUND 1100		\$747.20	\$747.20	\$0.00	\$747.20	0	0.000
TOTALS FOR DEPTID 12160					\$747.20	\$747.20	\$0.00	\$747.20	0	0.000

NOTE : Base Rent, M/O, Total Rent, and Area (Square Feet or Acres) reflect total lease costs and area leased charged to the number of accounts shown in Number of Accts.

UNIVERSITY OF MINNESOTA
REAL ESTATE OFFICE
LS Leases: Report by Dept ID
From 07/01/2015 To 06/30/2016

Account for Funds	Lease	Number Of Accts	Start Date	End Date	Account Amount	Base Rent	Yearly M/O	Total Rent	Area (S.F.)	Area (Acres)
- -	LS-713	1	04/15/2015	11/30/2015	\$0.67	\$1.00	\$0.00	\$1.00	0	0.000
	Leased Premises: PORTION OF LEASED PREMESIS IDENTIFIED AS CONSTRUCTION LIMITS AREA Building: HORMEL INSTITUTE Address: 801 - 16TH AVENUE, AUSTIN, MN 55912 Purpose: ACCESS PERMIT FOR THE SOLE PURPOSE OF CONSTRUCTING A NEW LECTURE HALL, PARKING AREA AND ANCILLARY SITE IMPROVEMENTS. Lessee: THE HORMEL FOUNDATION, ATTN: GARY RAY Occupant: VP FOR RESEARCH/UNIVERISTY OF MINNESOTA HORMEL INSTITUTE									
- -	LS-1105	1	10/01/1999	12/31/2017	\$1.00	\$1.00	\$0.00	\$1.00	103	0.000
	GG	SUBLEASE OF ROOM 263 IN SUITE 250 Leased Premises: MCNAMARA ALUMNI CENTER/GATEWAY BUILDING Building: 200 OAK STREET SE, MINNEAPOLIS, MN 55455-2002 Address: AUTOMATICALLY RENEWS FOR SUBSEQUENT ONE-YEAR TERMS (JANUARY 1ST THROUGH DECEMBER 31ST) UNTIL DECEMBER 31, 2024 UNLESS TERMINATED BY EITHER PARTY WITH 60 DAYS WRITTEN NOTICE Continuation: OFFICE SPACE Purpose: UNIVERSITY RETIREES VOLUNTEER CENTER (SUBLESSEE); CONTACT JOHN ANDERSON Lessee: UNIVERSITY RETIREES VOLUNTEER CENTER (SUBLESSEE); CONTACT JOHN ANDERSON Occupant:								
- -	LS-1105	1	10/01/1999	12/31/2017	\$1.00	\$1.00	\$0.00	\$1.00	103	0.000
	QQ	SUBLEASE OF ROOM 265 WITHIN SUITE 250. Leased Premises: MCNAMARA ALUMNI CENTER/GATEWAY BUILDING Building: 200 OAK STREET SE, MINNEAPOLIS, MN 55455-2002 Address: AUTOMATICALLY RENEWS FOR SUBSEQUENT ONE-YEAR TERMS (JANUARY 1ST THROUGH DECEMBER 31ST) UNTIL DECEMBER 31, 2024 UNLESS TERMINATED BY EITHER PARTY WITH 60 DAYS WRITTEN NOTICE. Continuation: OFFICE SPACE Purpose: WOMEN'S CLUB (SUBLESSEE); CONTACT CATHERINE BELL Lessee:								
- -	LS-1105	1	10/01/1999	12/31/2017	\$1.00	\$1.00	\$0.00	\$1.00	103	0.000
	RR	SUBLEASE OF ROOM 264 IN SUTIE 250 Leased Premises: MCNAMARA ALUMNI CENTER/GATEWAY BUILDING Building: 200 OAK STREET SE, MINNEAPOLIS, MN 55455-2002 Address: AUTOMATICALLY RENEW FOR SUBSEQUENT ONE-YEAR TERMS (JANUARY 1ST THROUGH DECEMBER 31ST) UNTIL DECEMBER 31, 2024, UNLESS TERMINATED BY EITHER PARTY WITH 60 DAYS WRITTEN NOTICE Continuation: OFFICE SPACE Purpose: UNIVERSITY OF MINNESOTA RETIREE'S ASSOCIATION (SUBLESSEE); CONTACT HAROLD MILLER Lessee:								

NOTE : Base Rent, M/O, Total Rent, and Area (Square Feet or Acres) reflect total lease costs and area leased charged to the number of accounts shown in Number of Accts.

UNIVERSITY OF MINNESOTA
 REAL ESTATE OFFICE
 LS Leases: Report by Dept ID
 From 07/01/2015 To 06/30/2016

Account for Funds	Lease	Number Of Accts	Start Date	End Date	Account Amount	Base Rent	Yearly M/O	Total Rent	Area (S.F.)	Area (Acres)
- -	LS-1150	1	07/01/2012	10/31/2015	\$0.57	\$1.00	\$0.00	\$1.00	0	0.000
	Leased Premises: ASSIGNED DOCK LOCATION ON UNIVERSITY DOCKS Address: EAST RIVER FLATS PARK, MINNEAPOLIS, MN 55455 Continuation: CONTINUES FOR 4 CONSECUTIVE BOATING SEASONS COMMENCING EACH APRIL 1ST AND ENDING EACH OCTOBER 31, THROUGH 2017. EITHER PARTY MAY TERMINATE AT ANY TIME WITH 30-DAYS NOTICE. Purpose: BOAT MOORAGE Lessee: HENNEPIN COUNTY SHERIFF'S OFFICE, ATTN: LT. ART SAUNDERS, WATER PATROL UNIT Occupant: OFC OF THE PRES/DEPT OF INTERCOLLEGIATE ATHLETICS/ATH FAC									
	TOTALS FOR DEPTID			FUND	\$4.24	\$5.00	\$0.00	\$5.00	309	0.000
	TOTALS FOR DEPTID				\$4.24	\$5.00	\$0.00	\$5.00	309	0.000

NOTE : Base Rent, M/O, Total Rent, and Area (Square Feet or Acres) reflect total lease costs and area leased charged to the number of accounts shown in Number of Accts.

UNIVERSITY OF MINNESOTA
REAL ESTATE OFFICE

From 07/01/2015 To 06/30/2016

Account for Funds	Lease	Number Of Accts	Start Date	End Date	Account Amount	Base Rent	Yearly M/O	Total Rent	Area (S.F.)	Area (Acres)
GRAND TOTALS FOR REPORT					\$101,797.69	\$101,798.94	\$0.00	\$101,798.94	2,945	0.000

NOTE : Base Rent, M/O, Total Rent, and Area (Square Feet or Acres) reflect total lease costs and area leased charged to the number of accounts shown in Number of Accts.

Long Term Leases for Land to the University

Mpls – Hennepin County

UNIVERSITY OF MINNESOTA
REAL ESTATE OFFICE

LAND LEASED TO THE UNIVERSITY - LONG TERM
From 07/01/2015 To 06/30/2016

Lease Number	Lease Term Start Date End Date	Area (Acres)	Rent	Rent/Acre/Yr.	M&O	Lessee M&O Obligations	Source of Funds Accounts
L-142	04/01/1974 03/31/2073		\$1.00				
	Leased Premises: AIR RIGHTS OVER WEST END OF WASHINGTON AVENUE BRIDGE Building: WASHINGTON AVENUE BRIDGE Address: MINNEAPOLIS, MN 55414 Occupant: VP FOR UNIVERSITY SERVICES/FACILITIES MANAGEMENT Lessor: HENNEPIN COUNTY PUBLIC WORKS DEPARTMENT						
L-142 A	04/01/1974 03/31/2073		\$1.00				
	Leased Premises: AIR RIGHTS OVER HIGHWAY 12 (WASHINGTON AVENUE) FOR SKYWAY LINKING BLEGEN AND WILLEY HALLS Building: WEST BANK UNION SKYWAY Address: MINNEAPOLIS, MN 55414 Occupant: VP FOR UNIVERSITY SERVICES/FACILITIES MANAGEMENT Lessor: HENNEPIN COUNTY PUBLIC WORKS DEPARTMENT						
L-142 B	01/07/1969		\$1.00				
	Leased Premises: AIR RIGHTS OVER HIGHWAY 12 (WASHINGTON AVE) ALONG KOHLTOFF HALL Address: MINNEAPOLIS, MN 55414 Continuation: CONTINUES UNTIL TERMINATED Occupant: VP FOR UNIVERSITY SERVICES/FACILITIES MANAGEMENT Lessor: HENNEPIN COUNTY PUBLIC WORKS DEPARTMENT						
L-142 C	06/22/1971		\$1.00				
	Leased Premises: AIR RIGHTS OVER HIGHWAY 12 ROW (ABOVE 15TH AVENUE SE & PLEASANT STREET) Address: MINNEAPOLIS, MN 55414 Continuation: CONTINUES UNTIL TERMINATED Occupant: VP FOR UNIVERSITY SERVICES/FACILITIES MANAGEMENT Lessor: HENNEPIN COUNTY PUBLIC WORKS DEPARTMENT						
L-142 D	10/02/1969		\$1.00				
	Leased Premises: AIR RIGHTS OVER HIGHWAY 12 ROW, WEST END, WASHINGTON AVENUE BRIDGE (WEST BANK NEAR ANDERSON HALL) Address: MINNEAPOLIS, MN 55414 Continuation: CONTINUES UNTIL TERMINATED Occupant: VP FOR UNIVERSITY SERVICES/FACILITIES MANAGEMENT Lessor: HENNEPIN COUNTY PUBLIC WORKS DEPARTMENT						
L-151	03/12/1938	0.447	\$1.00				1000-10044-21119
	Leased Premises: HENNEPIN ISLAND, LOT 23, AUDITOR'S SUBDIVISION 44 Address: MINNEAPOLIS, MN 55414 Continuation: CONTINUES UNTIL TERMINATED WITH 6-MONTH NOTICE Occupant: VP FOR ACAD AFFAIRS & PROVOST/IT/DEPARTMENT OF CIVIL ENGINEERING/ST. ANTHONY FALLS LABORATORY Lessor: XCEL ENERGY, INC. (NORTHERN STATES POWER COMPANY)						
						PROPERTY TAXES	

UNIVERSITY OF MINNESOTA
REAL ESTATE OFFICE

LAND LEASED TO THE UNIVERSITY - LONG TERM
From 07/01/2015 To 06/30/2016

Lease Number	Lease Term Start Date End Date	Area (Acres)	Rent	Rent/Acre/Yr.	M&O	Lessee M&O Obligations	Source of Funds Accounts
L-175	12/16/1986		\$1.00				
	Leased Premises: FENCE & CATWALK UNDER BNSF/RAILROAD BRIDGE NEAR MAIN HEATING PLANT Address: MINNEAPOLIS, MN 55414 Continuation: CONTINUES UNTIL TERMINATED WITH 30-DAYS NOTICE Occupant: VP FOR UNIVERSITY SERVICES/FACILITIES MANAGEMENT Lessor: CITY OF MINNEAPOLIS, ATTN: CITY ATTORNEY'S OFFICE						
L-189	11/01/1956		\$1.00				
	Leased Premises: LOT 5, SEC23, T29N, R24W, PART OF LOT 23, AUDITOR'S SUBDIVISION 44, HENNEPIN ISLAND & SAW MILL 7 & 8 Address: MINNEAPOLIS, MN 55414 Continuation: CONTINUES UNTIL TERMINATED BY EITHER PARTY Occupant: VP FOR ACAD AFFAIRS & PROVOST/CSE/DEPARTMENT OF CIVIL ENGINEERING/ST. ANTHONY FALLS LABORATORY Lessor: XCEL ENERGY, INC. (NORTHERN STATES POWER COMPANY)						
L-201	03/16/1997 03/15/2018		\$2,062.80				1150-10302-20390
	Leased Premises: GROUND UNDERLYING COAL HANDLING BUILDING & GROUND UNDER TRACKS Address: 1180 MAIN STREET SE, MINNEAPOLIS, MN 55414 Continuation: CONTINUES UNTIL TERMINATED BY EITHER PARTY Occupant: VP FOR UNIVERSITY SERVICES/FACILITIES MANAGEMENT Lessor: BURLINGTON NORTHERN SANTA FE RAILWAY COMPANY						
L-216	05/01/1980		\$199.00				1150-10302-20390
	Leased Premises: GROUND UNDERLYING RAILROAD TRACK BTW 6TH & 16TH AVENUES SE Address: MINNEAPOLIS, MN 55414 Continuation: CONTINUES UNTIL TERMINATED BY EITHER PARTY Occupant: VP FOR UNIVERSITY SERVICES/FACILITIES MANAGEMENT Lessor: BURLINGTON NORTHERN SANTA FE RAILWAY COMPANY						
L-231	04/28/1986		\$300.00				1150-10302-20390
	Leased Premises: PORTION OF BNSF ROW, BRIDGE #9 NE OF MISSISSIPPI RIVER Address: MINNEAPOLIS, MN 55414 Continuation: CONTINUES UNTIL TERMINATED Occupant: VP FOR UNIVERSITY SERVICES/FACILITIES MANAGEMENT Lessor: CITY OF MINNEAPOLIS, ATTN: CITY ATTORNEY'S OFFICE						
L-235	12/01/1996 11/30/2017		\$9,823.89				1150-10302-20390
	Leased Premises: BNSF ROW, UNDERGROUND TUNNEL FOR COAL CONVEYOR Address: MINNEAPOLIS, MN 55414 Continuation: CONTINUES UNTIL TERMINATED BY LANDLORD WITH 30-DAYS NOTICE Occupant: VP FOR UNIVERSITY SERVICES/FACILITIES MANAGEMENT Lessor: BURLINGTON NORTHERN SANTA FE RAILWAY COMPANY						

LAND LEASED TO THE UNIVERSITY - LONG TERM
From 07/01/2015 To 06/30/2016

Lease Number	Lease Term Start Date End Date	Area (Acres)	Rent	Rent/Acre/Yr.	M&O	Lessee M&O Obligations	Source of Funds Accounts
L-237	04/28/1986		\$600.00				1150-10302-20390
	Leased Premises: AIR RIGHTS FOR STEAM LINES ACROSS BRIDGE #9 & PORTION OF BNSF ROW Address: MINNEAPOLIS, MN 55414 Continuation: CONTINUES UNTIL TERMINATED BY EITHER PARTY WITH 90-DAY NOTICE Occupant: VP FOR UNIVERSITY SERVICES/FACILITIES MANAGEMENT Lessor: CITY OF MINNEAPOLIS, ATTN: CITY ATTORNEY'S OFFICE						
L-239	11/01/1982 11/01/2017		\$10.00				1150-10302-20390
	Leased Premises: ROADWAY BNSF ROW AT SURVEY STATION 483 & 58 (PRIVATE ROADWAY & CROSSING AGREEMENT) Address: MINNEAPOLIS, MN 55414 Continuation: CONTINUES UNTIL TERMINATED BY EITHER PARTY Occupant: VP FOR UNIVERSITY SERVICES/FACILITIES MANAGEMENT Lessor: BURLINGTON NORTHERN SANTA FE RAILWAY COMPANY						
L-240	12/01/1996 11/30/2017		\$13,275.53				1150-10302-20390
	Leased Premises: ROADWAY ENCROACHMENT BNSF ROW, 6TH AVENUE TO 12TH AVENUE SE OF 2ND STREET SE Address: MINNEAPOLIS, MN 55414 Continuation: CONTINUES UNTIL TERMINATED BY EITHER PARTY WITH 30-DAY NOTICE Occupant: VP FOR UNIVERSITY SERVICES/FACILITIES MANAGEMENT, ERICK VANMETER Lessor: BURLINGTON NORTHERN SANTA FE RAILWAY COMPANY						
L-245	11/01/1978		\$120.00				1150-10302-20390
	Leased Premises: BNSF ROW, AIR RIGHTS FOR POWER CABLE, BRIDGE #U-9, UNIVERSITY & 13TH-14TH AVENUES SE Address: MINNEAPOLIS, MN 55414 Continuation: CONTINUES UNTIL TERMINATED BY EITHER PARTY Occupant: FACILITIES MANAGEMENT, CONTACT ERICK VANMETER OR JENNIFER PIERSON Lessor: BURLINGTON NORTHERN SANTA FE RAILWAY COMPANY						
L-248	04/28/1986		\$1.00				
	Leased Premises: BNSF ROW, SURVEY STATION 520 & 27.4, EAST BANK OF MISSISSIPPI (UNDERGROUND POWER CABLE) Address: MINNEAPOLIS, MN 55414 Continuation: CONTINUES UNTIL TERMINATED BY EITHER PARTY WITH 90-DAY NOTICE Occupant: VP FOR UNIVERSITY SERVICES/FACILITIES MANAGEMENT Lessor: BURLINGTON NORTHERN SANTA FE RAILWAY COMPANY						
L-266	10/16/1990		\$1,800.00				1000-10074-20004
	Leased Premises: BNSF ROW, SURVEY STATION 464 & 53, MILEPOST 8.92 (COMMUNICATION CABLES ACROSS ROW FOR BIERMAN) Address: MINNEAPOLIS, MN 55414 Continuation: CONTINUES UNTIL TERMINATED BY EITHER PARTY 90-DAY NOTICE Occupant: OFFICE OF INFORMATION TECHNOLOGY/NETWORKING & TELECOMMUNICATIONS SERVICES Lessor: BURLINGTON NORTHERN SANTA FE RAILWAY COMPANY						

UNIVERSITY OF MINNESOTA
REAL ESTATE OFFICE

LAND LEASED TO THE UNIVERSITY - LONG TERM
From 07/01/2015 To 06/30/2016

Lease Number	Lease Term Start Date End Date	Area (Acres)	Rent	Rent/Acre/Yr.	M&O	Lessee M&O Obligations	Source of Funds Accounts
L-290	10/16/1996		\$156.51				1150-10302-20390
	Leased Premises: BNSF ROW, SS 483.25, SOUTH OF SANFORD HALL Address: MINNEAPOLIS, MN 55414 Continuation: CONTINUES UNTIL TERMINATED BY EITHER PARTY Occupant: FACILITIES MANAGEMENT/FAC MGMT/ENERGY MANAGEMENT Lessor: BURLINGTON NORTHERN SANTA FE RAILWAY COMPANY						
L-364 A	08/22/2014 08/21/2039		\$120.25				1100-11608-20450
	Leased Premises: FOOTBRIDGE AT 13TH AVENUE SE & UNIVERSITY AVENUE SE Address: MINNEAPOLIS, MN 55414 Continuation: TWO (2) SUCCESSIVE RENEWAL TERMS OF 25 YEARS EACH Lessor: BNSF RAILWAY COMPANY, ATTN: SENIOR MANAGER REAL ESTATE						
L-366	04/13/1961		\$1.00				
	Leased Premises: FENCE ENCROACHMENT ON RAILROAD ROW NEAR SANFORD HALL Address: MINNEAPOLIS, MN 55414 Continuation: CONTINUES UNTIL TERMINATED BY EITHER PARTY Occupant: VP FOR UNIVERSITY SERVICES/FACILITIES MANAGEMENT Lessor: BURLINGTON NORTHERN SANTA FE RAILWAY COMPANY						
L-367	01/17/1957		\$1.00				
	Leased Premises: FENCE & GATE AROUND COAL PILE, HEATING PLANT Address: MINNEAPOLIS, MN 55414 Continuation: CONTINUES UNTIL TERMINATED BY EITHER PARTY WITH 30-DAYS NOTICE Occupant: OFC OF VP FOR UNIVERSITY SERVICES/FACILITIES MANAGEMENT Lessor: BURLINGTON NORTHERN SANTA FE RAILWAY COMPANY						
L-408	05/10/1991		\$1.00				
	Leased Premises: 4 FT CONDUIT WITH FIBER OPTICS RUNNING BETWEEN WBOB & SCC BUILDINGS IN GROUND UNDERLYING 13TH AVENUE SOUTH Address: MINNEAPOLIS, MN 55454 Continuation: CONTINUES UNTIL TERMINATED BY EITHER PARTY Occupant: OFFICE OF INFORMATION TECHNOLOGY/NETWORKING & TELECOMMUNICATIONS SERVICES Lessor: CITY OF MINNEAPOLIS						
L-1013	01/31/1995		\$1.00				
	Leased Premises: ROW OF 23RD AVENUE, NEAR 2301 UNIVERSITY AVENUE SE Address: MINNEAPOLIS, MN 55414 Continuation: CONTINUES UNTIL TERMINATED BY EITHER PARTY Occupant: OFFICE OF INFORMATION TECHNOLOGY/NETWORKING & TELECOMMUNICATIONS SERVICES Lessor: CITY OF MINNEAPOLIS DEPARTMENT OF PUBLIC WORKS						

UNIVERSITY OF MINNESOTA
REAL ESTATE OFFICE

LAND LEASED TO THE UNIVERSITY - LONG TERM
From 07/01/2015 To 06/30/2016

Lease Number	Lease Term Start Date End Date	Area (Acres)	Rent	Rent/Acre/Yr.	M&O	Lessee M&O Obligations	Source of Funds Accounts
L-1016	09/30/1994		\$1.00				
	Leased Premises: AREA NEAR 19TH AVENUE SOUTH & 3RD STREET SOUTH Address: MINNEAPOLIS, MN 55414 Continuation: CONTINUES UNTIL TERMINATED BY EITHER PARTY Occupant: OFFICE OF INFORMATION TECHNOLOGY/NETWORKING & TELECOMMUNICATIONS SERVICES Lessor: CITY OF MINNEAPOLIS DEPARTMENT OF PUBLIC WORKS						
L-1019	09/14/1994		\$1.00				
	Leased Premises: ROW OF FULTON STREET SE Address: MINNEAPOLIS, MN 55414 Continuation: CONTINUES UNTIL TERMINATED BY EITHER PARTY Occupant: VP FOR UNIVERSITY SERVICES/CAPITAL PLANNING & PROJECT MANAGEMENT Lessor: CITY OF MINNEAPOLIS PARK & RECREATION BOARD						
L-1040	06/30/1995		\$1.00				
	Leased Premises: PEDESTRIAN SKYWAY BRIDGE NEAR 19TH AVENUE SOUTH CONCRETE PLANTERS, HENNEPIN COUNTY Address: MINNEAPOLIS, MN 55415 Continuation: CONTINUES UNTIL TERMINATED BY EITHER PARTY Occupant: OFC OF VP FOR UNIVERSITY SERVICES/FACILITIES MANAGEMENT Lessor: CITY OF MINNEAPOLIS DEPARTMENT OF CIVIL ENGINEERING						
L-1064	05/23/1995		\$1.00				
	Leased Premises: BNSF ROW, SURVEY STATION 462 & 63.5 Address: 5TH STREET & 16TH AVENUE SE, MINNEAPOLIS, MN 55414 Continuation: CONTINUES UNTIL TERMINATED WITH 90-DAY NOTICE Occupant: VP FOR UNIVERSITY SERVICES/FACILITIES MANAGEMENT Lessor: BURLINGTON NORTHERN SANTA FE RAILWAY COMPANY						
L-1068	09/10/1996		\$1.00				
	Leased Premises: PORTION OF LAND BENEATH UNIVERSITY AVENUE SE Address: MINNEAPOLIS, MN 55414 Continuation: CONTINUES UNTIL TERMINATED BY EITHER PARTY Occupant: OFFICE OF INFORMATION TECHNOLOGY/NETWORKING & TELECOMMUNICATIONS SERVICES Lessor: CITY OF MINNEAPOLIS DEPARTMENT OF PUBLIC WORKS						
L-1069	06/13/1996		\$1.00				
	Leased Premises: PORTION OF LAND BENEATH UNIVERSITY AVENUE SE Address: MINNEAPOLIS, MN 55414 Continuation: CONTINUES UNTIL TERMINATED BY EITHER PARTY Occupant: OFFICE OF INFORMATION TECHNOLOGY/NETWORKING & TELECOMMUNICATIONS SERVICES Lessor: CITY OF MINNEAPOLIS DEPARTMENT OF PUBLIC WORKS						

UNIVERSITY OF MINNESOTA
REAL ESTATE OFFICE

LAND LEASED TO THE UNIVERSITY - LONG TERM
From 07/01/2015 To 06/30/2016

Lease Number	Lease Term Start Date End Date	Area (Acres)	Rent	Rent/Acre/Yr.	M&O	Lessee M&O Obligations	Source of Funds Accounts
L-1097	02/11/1998		\$1.00				
	Leased Premises: ROW AT ONTARIO STREET SE & UNIVERSITY AVENUE SE Address: MINNEAPOLIS, MN 55414 Continuation: CONTINUES UNTIL TERMINATED BY EITHER PARTY Occupant: OFFICE OF INFORMATION TECHNOLOGY/NETWORKING & TELECOMMUNICATIONS SERVICES Lessor: CITY OF MINNEAPOLIS INSPECTIONS DEPARTMENT						
L-1132	10/09/1998		\$1.00				
	Leased Premises: FIBER OPTIC CONDUIT ADJACENT TO 2019-4TH STREET SOUTH Address: 2019 - 4TH STREET SOUTH, MINNEAPOLIS, MN 55454 Continuation: CONTINUES UNTIL TERMINATED BY EITHER PARTY Occupant: OFFICE OF INFORMATION TECHNOLOGY/NETWORKING & TELECOMMUNICATIONS SERVICES Lessor: CITY OF MINNEAPOLIS DEPARTMENT OF PUBLIC WORKS						
L-1133	10/09/1998		\$1.00				
	Leased Premises: 4 IN FIBER OPTIC CONDUIT BELOW PAVED STREET SURFACE NEAR 2218 UNIVERSITY AVENUE SE Address: MINNEAPOLIS, MN 55414 Continuation: CONTINUES UNTIL TERMINATED BY EITHER PARTY Occupant: OFFICE OF INFORMATION TECHNOLOGY/NETWORKING & TELECOMMUNICATIONS SERVICES Lessor: CITY OF MINNEAPOLIS DEPARTMENT OF PUBLIC WORKS						
L-1134	07/01/2005		\$1.00				
	Leased Premises: CONDUIT PERMIT FOR BEACON STREET EAST OF ONTARIO Address: MINNEAPOLIS, MN 55414 Continuation: CONTINUES UNTIL TERMINATED BY EITHER PARTY Occupant: VP FOR UNIVERSITY SERVICES/FACILITIES MANAGEMENT Lessor: CITY OF MINNEAPOLIS DEPARTMENT OF PUBLIC WORKS						
L-1141	10/01/1998 09/30/2048		\$1.00				
	Leased Premises: LOTS 2 & 3, SEC24, T29N, R24W HENNEPIN COUNTY PROTECTED WATERS Address: MINNEAPOLIS, MN 55487 Occupant: OFFICE OF INFORMATION TECHNOLOGY/NETWORKING & TELECOMMUNICATIONS SERVICES Lessor: STATE OF MINNESOTA DEPARTMENT OF NATURAL RESOURCES, ATTN: MARYANNA HARSTAD						
L-1142	04/22/1999 04/21/2024		\$1.00				
	Leased Premises: PARK BOARD PROPERTY ON BOTH SIDES OF WEST RIVER ROAD BTW 19TH AVE S & BRIDGE NO. 9 Address: MINNEAPOLIS, MN 55414 Occupant: OFFICE OF INFORMATION TECHNOLOGY/NETWORKING & TELECOMMUNICATIONS SERVICES Lessor: CITY OF MINNEAPOLIS PARK & RECREATION BOARD						

UNIVERSITY OF MINNESOTA
REAL ESTATE OFFICE

LAND LEASED TO THE UNIVERSITY - LONG TERM
From 07/01/2015 To 06/30/2016

Lease Number	Lease Term Start Date End Date	Area (Acres)	Rent	Rent/Acre/Yr.	M&O	Lessee M&O Obligations	Source of Funds Accounts
L-1150 (1)	04/07/2006 04/06/2031	1.000	\$1.00				
Leased Premises: LAND ON EAST RIVER FLATS PARK FOR BOATHOUSE AND LAUNCHING FACILITIES Building: UNIVERSITY OF MINNESOTA BOATHOUSE Address: 550 EAST RIVER PARKWAY, MINNEAPOLIS, MN 55414 Continuation: THREE 5-YEAR OPTIONS TO RENEW WITH 30-DAY NOTICE Occupant: OFC OF THE PRES/DEPARTMENT OF INTERCOLLEGIATE ATHLETICS Lessor: CITY OF MINNEAPOLIS PARK & RECREATION BOARD							
L-1156	05/24/1999		\$1.00				
Leased Premises: CONDUIT PERMIT FOR FIBER OPTIC CABLE Address: 320 - 16TH AVENUE SE, MINNEAPOLIS, MN 55414 Continuation: CONTINUES UNTIL TERMINATED BY EITHER PARTY Occupant: OFFICE OF INFORMATION TECHNOLOGY/NETWORKING & TELECOMMUNICATIONS SERVICES Lessor: CITY OF MINNEAPOLIS ENGINEERS OFFICE							
L-1158	06/09/1999		\$1.00				
Leased Premises: CONDUIT FOR FIBER OPTIC INSTALLATION Address: 1701 UNIVERSITY AVENUE SE, MINNEAPOLIS, MN 55414 Occupant: OFFICE OF INFORMATION TECHNOLOGY/NETWORKING & TELECOMMUNICATIONS SERVICES Lessor: CITY OF MINNEAPOLIS ENGINEERS OFFICE							
L-1164	07/20/1999		\$1.00				
Leased Premises: ROW CONDUIT PERMIT CROSSING 25TH AVENUE SE & 4TH STREET SE Address: MINNEAPOLIS, MN 55414 Occupant: OFFICE OF INFORMATION TECHNOLOGY/NETWORKING & TELECOMMUNICATIONS SERVICES Lessor: CITY OF MINNEAPOLIS DEPARTMENT OF PUBLIC WORKS							
L-1166	09/01/1999		\$1.00				
Leased Premises: FROM WEST BANK STEAM TUNNEL NEAR RR BRIDGE # 9 TO WBOB LOCATED AT 1300 SOUTH 2ND STREET Address: MINNEAPOLIS, MN 55454 Occupant: OFFICE OF INFORMATION TECHNOLOGY/NETWORKING & TELECOMMUNICATIONS SERVICES Lessor: STATE OF MINNESOTA DEPARTMENT OF TRANSPORTATION, ATTN: UTILITIES ENGINEER							
L-1170	10/21/1999		\$1.00				
Leased Premises: 150 FT NORTH OF 1ST STREET SOUTH & 20TH AVENUE SOUTH Address: MINNEAPOLIS, MN 55454 Occupant: OFFICE OF INFORMATION TECHNOLOGY/NETWORKING & TELECOMMUNICATIONS SERVICES Lessor: CITY OF MINNEAPOLIS DEPARTMENT OF PUBLIC WORKS							

UNIVERSITY OF MINNESOTA
REAL ESTATE OFFICE

LAND LEASED TO THE UNIVERSITY - LONG TERM
From 07/01/2015 To 06/30/2016

Lease Number	Lease Term Start Date End Date	Area (Acres)	Rent	Rent/Acre/Yr.	M&O	Lessee M&O Obligations	Source of Funds Accounts
L-1171	10/14/1999		\$1.00				
	Leased Premises: 21ST AVENUE SOUTH, PID 25-029-24-24-0000 Address: MINNEAPOLIS, MN 55454 Occupant: VP FOR UNIVERSITY SERVICES/DEPARTMENT OF UNIVERSITY HEALTH & SAFETY/ENVIRONMENTAL HEALTH & SAFETY Lessor: CITY OF MINNEAPOLIS						
L-1175	10/30/1997		\$1.00				
	Leased Premises: CONDUIT PERMIT FOR 2218 UNIVERSITY AVENUE SE BTW OAK STREET & ONTARIO STREET Address: MINNEAPOLIS, MN 55414 Occupant: OFFICE OF INFORMATION TECHNOLOGY/NETWORKING & TELECOMMUNICATIONS SERVICES Lessor: CITY OF MINNEAPOLIS DEPARTMENT OF PUBLIC WORKS						
L-1176	06/04/1998		\$1.00				
	Leased Premises: CONDUIT PERMIT FOR OAK STREET BTW 4TH & 6TH STREETS SE Address: MINNEAPOLIS, MN 55414 Occupant: OFFICE OF INFORMATION TECHNOLOGY/NETWORKING & TELECOMMUNICATIONS SERVICES Lessor: CITY OF MINNEAPOLIS DEPARTMENT OF PUBLIC WORKS						
L-1179	05/05/2000		\$1.00				
	Leased Premises: ONTARIO STREET SE, OAK STREET SE, & BEACON STREET SE; PID 30-029-23-22-0000 Address: MINNEAPOLIS, MN 55414 Occupant: OFFICE OF INFORMATION TECHNOLOGY/NETWORKING & TELECOMMUNICATIONS SERVICES Lessor: CITY OF MINNEAPOLIS DEPARTMENT OF PUBLIC WORKS						
L-1181	07/11/1997		\$1.00				
	Leased Premises: CONDUIT PERMIT FOR 4TH STREET SE & 11TH, 12TH, 17TH, & 19TH AVENUES SE Address: MINNEAPOLIS, MN 55414 Occupant: OFFICE OF INFORMATION TECHNOLOGY/NETWORKING & TELECOMMUNICATIONS SERVICES Lessor: CITY OF MINNEAPOLIS DEPARTMENT OF PUBLIC WORKS						
L-1194	10/02/2000		\$1.00				
	Leased Premises: ELECTRICAL PERMIT FOR WASHINGTON AVENUE TO HARVARD STREET; HARVARD STREET TO DELAWARE STREET Address: MINNEAPOLIS, MN 55414 Occupant: VP FOR UNIVERSITY SERVICES/FACILITIES MANAGEMENT Lessor: CITY OF MINNEAPOLIS DEPARTMENT OF PUBLIC WORKS						

UNIVERSITY OF MINNESOTA
REAL ESTATE OFFICE

LAND LEASED TO THE UNIVERSITY - LONG TERM
From 07/01/2015 To 06/30/2016

Lease Number	Lease Term Start Date End Date	Area (Acres)	Rent	Rent/Acre/Yr.	M&O	Lessee M&O Obligations	Source of Funds Accounts
L-1222	07/09/2001		\$1.00				
	Leased Premises: ENCROACHMENT PERMIT NORTH ROW OF EAST RIVER PARKWAY & 6 FT INTO WEST ROW OF OAK STREET SE Address: MINNEAPOLIS, MN 55414 Occupant: VP FOR UNIVERSITY SERVICES/FACILITIES MANAGEMENT Lessor: CITY OF MINNEAPOLIS DEPARTMENT OF PUBLIC WORKS						
L-1230	09/18/2001		\$1.00				
	Leased Premises: AREA ALONG 15TH AVENUE SE & 5TH STREET SE Address: MINNEAPOLIS, MN 55414 Occupant: VP FOR UNIVERSITY SERVICES/FACILITIES MANAGEMENT/LANDCARE Lessor: CITY OF MINNEAPOLIS DEPARTMENT OF PUBLIC WORKS						
L-1239	11/02/2001		\$1.00				
	Leased Premises: ENCROACHMENT PERMIT TO INSTALL FIBER OPTIC LINE AT 380 FT SOUTH OF COMO AVENUE SE TO POINT 5 FT EAST OF ROW OF 29TH AVENUE SE, THEN NORTH TO 3 FT SOUTH OF ROW ON COMO AVENUE SE CONTINUING TO MPLS/ST. PAUL CITY LIMITS Address: MINNEAPOLIS, MN 55414 Occupant: OFFICE OF INFORMATION TECHNOLOGY/NETWORKING & TELECOMMUNICATIONS SERVICES Lessor: CITY OF MINNEAPOLIS DEPARTMENT OF PUBLIC WORKS						
L-1261	09/06/2002		\$1.00				
	Leased Premises: ENCROACHMENT PERMIT AT 20TH & 21ST AVENUES SOUTH & 4TH STREET FOR CHILLER PIPES Address: MINNEAPOLIS, MN 55454 Continuation: CONTINUES UNTIL TERMINATED BY EITHER PARTY Occupant: VP FOR UNIVERSITY SERVICES/FACILITIES MANAGEMENT Lessor: CITY OF MINNEAPOLIS DEPARTMENT OF PUBLIC WORKS						
L-1271	01/28/2003		\$1.00				
	Leased Premises: ENCROACHMENT PERMIT TO INSTALL, USE & MAINTAIN POLYETHYLENE DUCT & FIBER OPTIC CABLE AT INTERSECTION OF MAIN STREET SE & 6TH AVENUE SE, ST. ANTHONY FALLS Address: MINNEAPOLIS, MN 55414 Occupant: OFC OF PRES/OFFICE OF INFORMATION TECHNOLOGY/NETWORKING & TELECOMMUNICATIONS SERVICES Lessor: CITY OF MINNEAPOLIS DEPARTMENT OF PUBLIC WORKS						
L-1297	08/20/2003		\$1.00				
	Leased Premises: HURON BOULEVARD FROM DELAWARE TO FULTON STREET SE Address: MINNEAPOLIS, MN 55414 Occupant: VP FOR SYSTEM ACAD ADMIN/OFFICE OF INFORMATION TECHNOLOGY/NETWORKING & TELECOMMUNICATIONS SERVICES Lessor: CITY OF MINNEAPOLIS DEPARTMENT OF PUBLIC WORKS						

UNIVERSITY OF MINNESOTA
REAL ESTATE OFFICE

LAND LEASED TO THE UNIVERSITY - LONG TERM
From 07/01/2015 To 06/30/2016

Lease Number	Lease Term Start Date End Date	Area (Acres)	Rent	Rent/Acre/Yr.	M&O	Lessee M&O Obligations	Source of Funds Accounts
L-1299	08/13/2003		\$1.00				
	Leased Premises: ENCROACHMENT PERMIT IN CURB AREA ADJACENT TO WEAVER DENSFORD HALL BTW UNION & HARVARD STREETS Address: MINNEAPOLIS, MN 55455-0199 Occupant: VP FOR UNIVERSITY SERVICES/FACILITIES MANAGEMENT/LANDCARE Lessor: CITY OF MINNEAPOLIS DEPARTMENT OF PUBLIC WORKS						
L-1310	04/23/2004		\$1.00				
	Leased Premises: ENCROACHMENT PERMIT FOR 2218 & 2221 UNIVERSITY AVENUE, SE/SW CORNER OF UNIVERSITY AVENUE SE & HURON BOULEVARD, PID 029-23-22-0007 Address: MINNEAPOLIS, MN 55455 Occupant: OFFICE OF INFORMATION TECHNOLOGY/NETWORKING & TELECOMMUNICATIONS SERVICES Lessor: CITY OF MINNEAPOLIS DEPARTMENT OF PUBLIC WORKS						
L-1314	07/23/2004		\$1.00				
	Leased Premises: ENCROACHMENT PERMIT TO INSTALL FIBER OPTIC CONDUIT ADJ TO 516 - 15TH AVENUE SE & 5TH STREET SE Address: MINNEAPOLIS, MN 55414 Occupant: OFFICE OF INFORMATION TECHNOLOGY/NETWORKING & TELECOMMUNICATIONS SERVICES Lessor: CITY OF MINNEAPOLIS DEPARTMENT OF PUBLIC WORKS, ATTN: SCOTT GRAYKOWSKI						
L-1315	04/02/2004		\$1.00				
	Leased Premises: ENCROACHMENT PERMIT 150 FT NORTH OF WASHINGTON AVE SOUTH, NORTH TO 2ND STREET SOUTH, EAST TO MANHOLE AT CENTER OF 13TH AVENUE SOUTH, PID 36-029-24-21-0171 Address: MINNEAPOLIS, MN 55414 Occupant: OFFICE OF INFORMATION TECHNOLOGY/NETWORKING & TELECOMMUNICATIONS SERVICES Lessor: CITY OF MINNEAPOLIS DEPARTMENT OF PUBLIC WORKS						
L-1319	08/05/2004		\$1.00				
	Leased Premises: PERMIT TO INSTALL FIBER OPTIC CABLE UNIT AT WARD 1 AT NLY ROW OF COMO AVENUE SE APPROX 322 FT WEST OF WLY ROW OF 29TH AVENUE SE, SLY ACROSS COMO AVE APPROX 60 FT INTO WARD 2 TO SLY ROW LINE OF COMO AVENUE SE Address: MINNEAPOLIS, MN 55414 Occupant: VP FOR UNIVERSITY SERVICES/AUXILIARY SERVICES/HOUSING & RESIDENTIAL LIFE Lessor: CITY OF MINNEAPOLIS DEPARTMENT OF PUBLIC WORKS						
L-1328	09/16/2005		\$1.00				
	Leased Premises: ENCROACHMENT PERMIT AT 27TH & COMO AVENUES SE Address: MINNEAPOLIS, MN 55455 Occupant: VP FOR UNIVERSITY SERVICES/FACILITIES MANAGEMENT Lessor: CITY OF MINNEAPOLIS DEPARTMENT OF PUBLIC WORKS, ATTN: SCOTT GRAYKOWSKI						

UNIVERSITY OF MINNESOTA
REAL ESTATE OFFICE

LAND LEASED TO THE UNIVERSITY - LONG TERM
From 07/01/2015 To 06/30/2016

Lease Number	Lease Term Start Date End Date	Area (Acres)	Rent	Rent/Acre/Yr.	M&O	Lessee M&O Obligations	Source of Funds Accounts
L-1329	04/14/2005		\$1.00				
	Leased Premises: ENCROACHMENT PERMIT AT 2001 - 6TH STREET SE & OAK STREET INTO MANHOLE IN ROW OF 5TH STREET SE, ENDS AT 1901 - 4TH STREET SE						
	Address: MINNEAPOLIS, MN 55414						
	Occupant: OFFICE OF INFORMATION TECHNOLOGY/NETWORKING & TELECOMMUNICATIONS SERVICES						
	Lessor: CITY OF MINNEAPOLIS DEPARTMENT OF PUBLIC WORKS, ATTN: DENNIS MORRIS						
L-1331	06/27/2005		\$1.00				
	Leased Premises: PERMIT TO INSTALL, MAINTAIN & USE FIBER OPTIC W OF 17TH AVE SE IN SO ROW OF ROLLINS AVE SE, TO POINT INTO ROW OF COMO AVE SE						
	Address: MINNEAPOLIS, MN 55414						
	Occupant: OFFICE OF INFORMATION TECHNOLOGY/NETWORKING & TELECOMMUNICATIONS SERVICES						
	Lessor: CITY OF MINNEAPOLIS DEPARTMENT OF PUBLIC WORKS						
L-1338	07/23/2004		\$1.00				
	Leased Premises: EAST SIDE OF 15TH AVENUE SE JUST NORTH OF 5TH STREET SE TO THE WEST SIDE OF 15TH AVENUE SE JUST NORTH OF 5TH STREET SE						
	Address: MINNEAPOLIS, MN 55414						
	Occupant: OFFICE OF INFORMATION TECHNOLOGY/NETWORKING & TELECOMMUNICATIONS SERVICES						
	Lessor: CITY OF MINNEAPOLIS DEPARTMENT OF PUBLIC WORKS						
L-1343	05/04/2006		\$1.00				
	Leased Premises: UNIVERSITY & OAK STREETS SE PUBLIC ROW						
	Address: MINNEAPOLIS, MN 55455						
	Occupant: OFFICE OF INFORMATION TECHNOLOGY/NETWORKING & TELECOMMUNICATIONS SERVICES						
	Lessor: CITY OF MINNEAPOLIS DEPARTMENT OF PUBLIC WORKS, ATTN: SCOTT GRAYKOWSKI						
L-1345	06/24/2006 06/24/2026		\$1.00				
	Leased Premises: LAND IN SEC24, T29N, R24W, ALONG LINE SEGMENT 0216, MILE POST 10.59, ALONG RAILWAY CORRIDOR, HENN CTY						
	Address: MINNEAPOLIS, MN 55414						
	Occupant: OFFICE OF INFORMATION TECHNOLOGY/NETWORKING & TELECOMMUNICATIONS SERVICES						
	Lessor: BURLINGTON NORTHERN SANTA FE RAILWAY COMPANY						
L-1346	07/24/2006 07/24/2026		\$1.00				
	Leased Premises: LAND IN SEC24, T29N, R24W, ALONG LINE SEGMENT 0216, MILE POST 8.60 ALONG RAIL CORRIDOR, HENN COUNTY						
	Address: MINNEAPOLIS, MN 55414						
	Continuation: CONTINUES FOR 20 YEARS						
	Occupant: VP FOR SYSTEM ACAD ADMIN/OFFICE OF INFORMATION TECHNOLOGY/NETWORKING & TELECOMMUNICATIONS SERVICES						
	Lessor: BURLINGTON NORTHERN SANTA FE RAILWAY COMPANY						

UNIVERSITY OF MINNESOTA
REAL ESTATE OFFICE

LAND LEASED TO THE UNIVERSITY - LONG TERM
From 07/01/2015 To 06/30/2016

Lease Number	Lease Term Start Date End Date	Area (Acres)	Rent	Rent/Acre/Yr.	M&O	Lessee M&O Obligations	Source of Funds Accounts
L-1349	07/16/2006		\$1.00				
	Leased Premises: SIDEWALK SPACE INTO THE NORTH ROW OF COMO AVENUE SE & EAST ROW OF 27TH AVENUE SE Address: 1000 - 27TH AVENUE SE, MINNEAPOLIS, MN 55414 Occupant: VP FOR ACAD AFFAIRS & PROVOST/COLLEGE OF DESIGN/DEPARTMENT OF LANDSCAPE ARCHITECTURE Lessor: CITY OF MINNEAPOLIS DEPARTMENT OF PUBLIC WORKS						
L-1354	10/03/2006		\$1.00				
	Leased Premises: ENCROACHMENT PERMIT FOR CONDUIT INSTALL AT 23RD & UNIVERSITY AVE SE Address: MINNEAPOLIS, MN 55414 Occupant: OFFICE OF INFORMATION TECHNOLOGY/NETWORKING & TELECOMMUNICATIONS SERVICES Lessor: CITY OF MINNEAPOLIS DEPARTMENT OF PUBLIC WORKS, ATTN: SCOTT GRAYKOWSKI						
L-1355	09/18/2006		\$1.00				
	Leased Premises: UNIVERSITY AVENUE & HURON BOULEVARD NEAR ONTARIO AVENUE Address: MINNEAPOLIS, MN 55414 Occupant: OFFICE OF INFORMATION TECHNOLOGY/NETWORKING & TELECOMMUNICATIONS SERVICES Lessor: CITY OF MINNEAPOLIS DEPARTMENT OF PUBLIC WORKS						
L-1360	12/12/2006		\$1.00				
	Leased Premises: MANHOLE IN WEST ROW OF 25TH AVE SE & 13 FT SOUTH OF U TRANSITWAY, SOUTH 63 FT TO NEW MANHOLE 5 FT INTO EAST ROW OF 27TH AVE SE, SOUTH TO 2701 UNIVERSITY AVE SE Address: MINNEAPOLIS, MN 55414 Occupant: OFFICE OF INFORMATION TECHNOLOGY/NETWORKING & TELECOMMUNICATIONS SERVICES Lessor: CITY OF MINNEAPOLIS DEPARTMENT OF PUBLIC WORKS, ATTN: SCOTT GRAYKOWSKI						
L-1361	07/18/1995		\$1.00				
	Leased Premises: PEDESTRIAN SKYWAY ACROSS 19TH AVE SOUTH CONNECTING PARKING RAMP & CSOM BLDG Address: MINNEAPOLIS, MN 55454 Occupant: OFC OF VP FOR UNIV SERVICES/FACILITIES MANAGEMENT Lessor: CITY OF MINNEAPOLIS DEPARTMENT OF PUBLIC WORKS						
L-1362	07/18/1995		\$1.00				
	Leased Premises: CONCRETE PLANTERS W/IN PUBLIC ROW OF 4TH ST SOUTH, EAST OF 19TH AVE SO Address: MINNEAPOLIS, MN 55454 Occupant: FM-LANDCARE Lessor: CITY OF MINNEAPOLIS DEPARTMENT OF PUBLIC WORKS						

UNIVERSITY OF MINNESOTA
REAL ESTATE OFFICE

LAND LEASED TO THE UNIVERSITY - LONG TERM
From 07/01/2015 To 06/30/2016

Lease Number	Lease Term Start Date End Date	Area (Acres)	Rent	Rent/Acre/Yr.	M&O	Lessee M&O Obligations	Source of Funds Accounts
L-1363	12/18/2006		\$1.00				
	Leased Premises: MANHOLE AT SLY CORNER OF 4TH ST SE & 27TH AVE SE RUNNING EAST 5 FT INTO WEST ROW OF 29TH AVE SE Address: MINNEAPOLIS, MN 55414 Occupant: OFFICE OF INFORMATION TECHNOLOGY/NETWORKING & TELECOMMUNICATIONS SERVICES Lessor: CITY OF MINNEAPOLIS DEPARTMENT OF PUBLIC WORKS, ATTN: SCOTT GRAYKOWSKI						
L-1366	12/19/2006		\$1.00				
	Leased Premises: UTILITY INFRASTRUCTURE ACROSS 4TH STREET SOUTH & 20TH AVENUE SOUTH Address: MINNEAPOLIS, MN 55454 Occupant: VP FOR UNIVERSITY SERVICES/CAPITAL PLANNING & PROGRAM MANAGEMENT Lessor: CITY OF MINNEAPOLIS DEPARTMENT OF PUBLIC WORKS, ATTN: ROBERT BOBLETT						
L-1371	03/01/2007 02/28/2027		\$1,000.00				1024-11107-20090
	Leased Premises: CHANNELS 1 & 2 LOCATED IN NSP BOUNDARIES Address: MINNEAPOLIS, MN 55414 Continuation: EITHER PARTY MAY TERMINATE WITH 90-DAY NOTICE Occupant: VP FOR ACAD AFFAIRS & PROVOST/INSTITUTE OF TECHNOLOGY/DEPARTMENT OF CIVIL ENGINEERING/ST. ANTHONY FALLS LABORATORY Lessor: NORTHERN STATES POWER COMPANY, ATTN: CORPORATE REAL ESTATE DEPARTMENT						
L-1374	05/15/1994		\$1.00				
	Leased Premises: PEDESTRIAN TUNNEL BELOW GRADE ALONG HWY 12, BETWEEN UNION STREET AND HARVARD STREET, APPROXIMATELY 60' EAST OF CENTERLINE OF UNION STREET Address: 55455 Lessor: STATE OF MINNESOTA DEPARTMENT OF TRANSPORTATION						
L-1376	04/05/2007		\$1.00				
	Leased Premises: SOUTH SIDE OF UNIVERSITY AVE SE CROSSING HURON BLVD (183'), SOUTH SIDE OF UNIVERSITY AVE SE CROSSING ONTARIO & OAK ST SE (516'), NORTH SIDE OF UNIVERSITY AVE SE CROSSING OAK ST SE (161'), PERPENDICULAR CROSSING UNIVERSITY AVE Address: 55455 Occupant: OFFICE OF INFORMATION TECHNOLOGY/NETWORKING & TELECOMMUNICATIONS SERVICES Lessor: CITY OF MINNEAPOLIS PUBLIC WORKS DEPARTMENT						
L-1377	07/29/2004		\$1.00				
	Leased Premises: ROW OF 4TH STREET SE, OAK STREET SE & HURON BLVD Address: MINNEAPOLIS, MN 55414 Occupant: VP FOR UNIVERSITY SERVICES/CAPITAL PLANNING & PROGRAM MANAGEMENT Lessor: CITY OF MINNEAPOLIS DEPARTMENT OF PUBLIC WORKS						

UNIVERSITY OF MINNESOTA
REAL ESTATE OFFICE

LAND LEASED TO THE UNIVERSITY - LONG TERM
From 07/01/2015 To 06/30/2016

Lease Number	Lease Term Start Date End Date	Area (Acres)	Rent	Rent/Acre/Yr.	M&O	Lessee M&O Obligations	Source of Funds Accounts
L-1381	07/09/2007		\$1.00				
	Leased Premises: ROW OF UNIVERSITY AVENUE SE & ONTARIO STREET; ADJ TO 2030 UNIVERSITY AVENUE SE Address: MINNEAPOLIS, MN 55414 Occupant: VP FOR UNIVERSITY SERVICES/CAPITAL PLANNING & PROJECT MANAGEMENT Lessor: CITY OF MINNEAPOLIS DEPARTMENT OF PUBLIC WORKS						
L-1386	10/15/2007		\$1.00				
	Leased Premises: SEC30, TWP29N, R23W, HENNEPIN COUNTY 150 FT EAST OF OAK ST SE CROSSING UNIVERSITY AVE SE ADJ TO 2030 UNIVERSITY AVE SE Address: MINNEAPOLIS, MN 55414 Occupant: OFC OF VP FOR UNIVERSITY SERVICES/FACILITIES MANAGEMENT Lessor: CITY OF MINNEAPOLIS DEPARTMENT OF PUBLIC WORKS, ATTN: SCOTT GRAYKOWSKI						
L-1387	09/15/2007		\$1.00				
	Leased Premises: HWY 35W NEAR 4TH STREET SOUTH, SEC26, TWP29N, R24W, HENNEPIN COUNTY Address: MINNEAPOLIS, MN 55454 Occupant: OFFICE OF INFORMATION TECHNOLOGY/NETWORKING & TELECOMMUNICATIONS SERVICES Lessor: STATE OF MINNESOTA DEPARTMENT OF TRANSPORTATION						
L-1389	06/05/2007		\$1.00				
	Leased Premises: ROW OF UNIVERSITY AVENUE SE & REALIGNED OAK STREET SE Address: MINNEAPOLIS, MN 55455 Occupant: VP FOR UNIVERSITY SERVICES/CAPITAL PLANNING & PROJECT MANAGEMENT Lessor: CITY OF MINNEAPOLIS DEPARTMENT OF PUBLIC WORKS, ATTN: SCOTT GRAYKOWSKI						
L-1391	11/26/2007		\$1.00				
	Leased Premises: FOURTH STREET SOUTH & ADJ TO CSOM (249 - 4TH ST S) TO RIVERSIDE GOING WEST CROSSING CEDAR AVENUE Address: MINNEAPOLIS, MN 55454 Occupant: OFFICE OF INFORMATION TECHNOLOGY/NETWORKING & TELECOMMUNICATIONS SERVICES Lessor: CITY OF MINNEAPOLIS DEPARTMENT OF PUBLIC WORKS, ATTN: SCOTT GRAYKOWSKI						
L-1397	03/15/2008		\$1.00				
	Leased Premises: LAND ACROSS & ALONG I-35W AT STA. 195+30 -203+00L TO BE REROUTED ALONG OUTSIDE PERIMETER OF PROPOSED DRAINAGE POND LOCATED AT OFF RAMP ON WASHINGTON AVE FROM I-35W SOUTHBOUND. Address: MINNEAPOLIS, MN 55455 Occupant: OFFICE OF INFORMATION TECHNOLOGY/NETWORKING & TELECOMMUNICATIONS SERVICES Lessor: STATE OF MINNESOTA DEPARTMENT OF TRANSPORTATION						

UNIVERSITY OF MINNESOTA
REAL ESTATE OFFICE

LAND LEASED TO THE UNIVERSITY - LONG TERM
From 07/01/2015 To 06/30/2016

Lease Number	Lease Term Start Date End Date	Area (Acres)	Rent	Rent/Acre/Yr.	M&O	Lessee M&O Obligations	Source of Funds Accounts
L-1400	05/15/2008		\$1.00				
	Leased Premises: BEG AT MANHOLE ON SE CORNER UNIV AVE & 17TH AVE SE, WESTWARD CROSSING 17TH AVE SE END AT 317 17TH AVE SE Address: MINNEAPOLIS, MN 55414 Occupant: OFFICE OF INFORMATION TECHNOLOGY/NETWORKING & TELECOMMUNICATIONS SERVICES Lessor: CITY OF MINNEAPOLIS DEPARTMENT OF PUBLIC WORKS						
L-1401	07/07/2008		\$1.00				
	Leased Premises: 215' SOUTH OF 5TH STREETSE, TWO-14"CHILLED WATER PIPES, AND ONE 4" PVC CONDUIT WILL CROSS OAK STREET. RUNS FROM MARIUCCI ARENA TO TCF STADIUM SITE Address: MINNEAPOLIS, MN 55414 Occupant: OFC OF THE VP FOR UNIV SERVICES/FACILITIES MANAGEMENT Lessor: CITY OF MINNEAPOLIS DEPARTMENT OF PUBLIC WORKS, ATTN: SCOTT GRAYKOWSKI						
L-1408	10/14/2008		\$1.00				
	Leased Premises: LAND FOR UNIVERSITY-OWNED TRACK AND ADJACENT COAL HAUL ROAD UNDER I35W BRIDGE (MNDOT I-35W BRIDGE #27409 AND #27410) Address: MINNEAPOLIS, MN 55414 Continuation: CONTINUES INDEFINITELY Occupant: OFC OF THE VP FOR UNIV SERVICES/FACILITIES MANAGEMENT Lessor: MINNESOTA DEPT OF TRANSPORTATION, ATTN: TERRY DAVERN						
L-1422	07/06/2010 07/06/2040		\$1.00				
	Leased Premises: EAST RIVER PARKWAY - ROW Address: 55455 Occupant: FM - ENERGY MANAGEMENT Lessor: CITY OF MINNEAPOLIS, ATTN:DIRECTOR OF PUBLIC WORKS - STEVE KOTKE						
L-1423	07/06/2010 07/06/2040		\$2,100.00				1150-10303-21072
	Leased Premises: EAST RIVER PARKWAY - MINNEAPOLIS PARK BOARD PROPERTY Address: MINNEAPOLIS, MN 55455 Occupant: CAPITAL PLANNING/ PROJECT MANAGEMENT Lessor: MPLS PARK & RECREATION BOARD, ATTN: JUDD RIETKERK						
L-1425	05/01/2007		\$1.00				
	Leased Premises: SHARED DRIVEWAY OFF UNIVERSITY AVENUE SE FOR ACCESS TO 2218 UNIVERSITY AVE SE (U PROPERTY) AND 917-935 WASHINGTON AVE SE (STADIUM VILLAGE PLAZA PROPERTY) Address: MINNEAPOLIS, MN 55414 Lessor: CITY OF MINNEAPOLIS, DEPT OF PUBLIC WORKS						

UNIVERSITY OF MINNESOTA
REAL ESTATE OFFICE

LAND LEASED TO THE UNIVERSITY - LONG TERM
From 07/01/2015 To 06/30/2016

Lease Number	Lease Term Start Date End Date	Area (Acres)	Rent	Rent/Acre/Yr.	M&O	Lessee M&O Obligations	Source of Funds Accounts
L-1425 A	05/01/2007 06/30/2017		\$372.51			SNOW REMOVAL MAJOR MAINTENANCE. MINOR MAINTENANCE LANDSCAPE MAINTENANCE	1000-10291-21070
	Leased Premises: INSTALLATION, USE AND MAINTENANCE OF SHARED DRIVEWAY RELATED TO CITY OF MINNEAPOLIS ENCROACHMENT PERMIT (PW07-E-015 ISSUED IN 2007), UNIVERSITY LEASE NO. L-1425 Address: MINNEAPOLIS, MN 55414 Occupant: FM - LANDCARE Lessor: STADIUM VILLAGE PLAZA, LLC, ATTN: BRANDON O'CONNELL, PROPERTY MANAGER						
L-1435	05/25/2011		\$1.00				
	Leased Premises: BEGINING AT A POINT LOCATED 40 FT EAST OF OAK STREET SE, ONE - 4" TELECOMMUNICATIONS CONDUIT ENTERING THE NORTH ROW OF ESSEX STREET, AND RUN WEST 120 FT TERMINATING ON UNIVERSITY OF MINNESOTA PROPERTY Building: OAK STREET RAMP Address: 401 OAK STREET SE, MINNEAPOLIS, MN 55414 Occupant: OFC OF PRES/OFFICE OF INFORMATION TECHNOLOGY/NETWORKING & TELECOMMUNICATIONS SERVICES Lessor: CITY OF MINNEAPOLIS DEPARTMENT OF PUBLIC WORKS, ATTN: ENGINEERING DESIGN DEPARTMENT						
L-1437	06/15/2011		\$1.00				
	Leased Premises: A POINT LOCATED 405 FT EAST OF 18TH AVE SE, TWO (2) - 4" HDPE CONDUITS CROSSING THE ENTIRE WIDTH OF UNIVERSITY AVE SE. CONDUIT WILL RUN SOUTH FROM AN EXSISTING MANHOLE LOCATED IN (VACATED) 19TH AVE SE , TO 80 CHURCH ST Address: 55414 Occupant: OFC OF PRES/OFFICE OF INFORMATION TECHNOLOGY/NETWORKING & TELECOMMUNICATIONS SERVICES Lessor: CITY OF MINNEAPOLIS DEPARTMENT OF PUBLIC WORKS, ATTN: ENGINEERING DESIGN DEPARTMENT						
L-1439	08/05/2011		\$1.00				
	Leased Premises: WITHIN THE OAK STREET SE RIGHT OF WAY Address: 55414 Occupant: FM-ENERGY MANAGEMENT Lessor: CITY OF MINNEAPOLIS DEPARTMENT OF PUBLIC WORKS, ATTN: DENNIS MORRIS						
L-1443	09/26/2011		\$1.00				
	Leased Premises: WALNUT STREET R-O-W DIRECTLY SOUTH OF WASHINGTON AVENUE SE, MINNEAPOLIS Address: 55455 Occupant: FM - ENERGY MANAGEMENT Lessor: CITY OF MINNEAPOLIS DEPARTMENT OF PUBLIC WORKS, ATTN: DENNIS MORRIS						

UNIVERSITY OF MINNESOTA
REAL ESTATE OFFICE

LAND LEASED TO THE UNIVERSITY - LONG TERM
From 07/01/2015 To 06/30/2016

Lease Number	Lease Term Start Date End Date	Area (Acres)	Rent	Rent/Acre/Yr.	M&O	Lessee M&O Obligations	Source of Funds Accounts
L-1449	02/22/2012		\$1.00				
	Leased Premises: WITHIN THE SOUTHERLY ROW OF 4TH STREET SE AND ACROSS UNIVERSITY AVE SE ROW Address: 55414 Occupant: FM - ENERGY MANAGEMENT Lessor: CITY OF MINNEAPOLIS DEPARTMENT OF PUBLIC WORKS RIGHT OF WAY SECTION						
L-1450	03/09/2012		\$1.00				
	Leased Premises: 7.00 FEET INTO THE EASTERLY ROW OF 17TH AVE SE Address: 55414 Occupant: REAL ESTATE OFFICE, CONTACT TRANSACTION MANAGER Lessor: CITY OF MINNEAPOLIS DEPARTMENT OF PUBLIC WORKS, RIGHT OF WAY SECTION, ATTN: SCOTT GRAYKOWSKI						
L-1451	03/30/2012		\$1.00				
	Leased Premises: TELECOM CONDUIT, NORTH ROW OF TALMAGE AVENUE SE, MINNEAPOLIS Building: UNIVERSITY STORES NORTH BUILDING Address: 2901 TALMAGE AVE SE, MINNEAPOLIS, MN 55414-2710 Occupant: OFFICE OF INFORMATION TECHNOLOGY Lessor: CITY OF MINNEAPOLIS DEPARTMENT OF PUBLIC WORKS, RIGHT OF WAY SECTION, ATTN: SCOTT GRAYKOWSKI						
L-1453	05/18/2012		\$1.00				
	Leased Premises: WITHIN THE SOUTHERLY ROW OF 4TH STREET SE AND VACATED 19TH AVENUE SE Address: 55414 Occupant: FM - ENERGY MANAGEMENT Lessor: CITY OF MINNEAPOLIS DEPARTMENT OF PUBLIC WORKS, RIGHT OF WAY SECTION, ATTN: SCOTT GRAYKOWSKI						
L-1454	05/31/2012		\$1.00				
	Leased Premises: WITHIN THE WESTERLY ROW OF 10TH AVE SE (SIDEWALK) BETWEEN UNIVERSITY AVE SE AND 10TH AVE BRIDGE Address: 55414 Lessor: CITY OF MINNEAPOLIS DEPARTMENT OF PUBLIC WORKS, RIGHT OF WAY SECTION, ATTN: SCOTT GRAYKOWSKI						
L-1455	05/31/2012		\$1.00				
	Leased Premises: WITHIN WESTERLY ROW OF 15TH AVE (SIDEWALK) BETWEEN UNIVERSITY AVE SE AND 4TH STREET SE Building: DONHOWE BUILDING Address: 319 15TH AVENUE SE, MINNEAPOLIS, MN 55455 Lessor: CITY OF MINNEAPOLIS DEPARTMENT OF PUBLIC WORKS, RIGHT OF WAY SECTION, ATTN: SCOTT GRAYKOWSKI						

UNIVERSITY OF MINNESOTA
REAL ESTATE OFFICE

LAND LEASED TO THE UNIVERSITY - LONG TERM
From 07/01/2015 To 06/30/2016

Lease Number	Lease Term Start Date End Date	Area (Acres)	Rent	Rent/Acre/Yr.	M&O	Lessee M&O Obligations	Source of Funds Accounts
L-1456	06/01/2012		\$1.00				
	Leased Premises: ENCROACHMENT PERMIT AT 2340 - 4TH ST SE (23RD AVE SE TO 25TH AVE SE) PID 27-029-24-0002, BEGINNING AT A POINT LOCATED APPROX. 220 FT SELY OF 23RD AVE SE, CROSSING ENTIRE ROW OF 4TH ST SE, TERMINATING ON UNIVERSITY PROPERTY						
	Address: MINNEAPOLIS, MN 55455						
	Occupant: OFFICE OF INFORMATION TECHNOLOGY/NETWORKING AND TELECOMMUNICATIONS SERVICES						
	Lessor: CITY OF MINNEAPOLIS DEPARTMENT OF PUBLIC WORKS, ATTN: SCOTT GRAYKOWSKI						
L-1464	11/15/2012		\$1.00				
	Leased Premises: APPROXIMATELY 30' EAST OF 17TH AVENUE, RUNNING ENTIRE ROW OF UNIVERSITY AVE SE FROM 1701 UNIVERSITY AVE SE TO 10 CHURCH STREET SE						
	Address: 55455						
	Occupant: CPPM, CONTACT KEVIN ROSS						
	Lessor: CITY OF MINNEAPOLIS PUBLIC WORKS, ATTN: SCOTT GRAYKOWSKI						
L-1470	09/25/2012		\$1.00				
	Leased Premises: ELM CREEK REST AREA, EAST-BOUND MN INTERSTATE 94						
	Address: MAPLE GROVE, MN 55369						
	Occupant: SR VP FOR ACAD AFFAIRS & PROVOST/COLLEGE OF SCIENCE AND ENGINEERING/DEPARTMENT OF COMPUTER SCIENCE & ENGINEERING						
	Lessor: MINNESOTA DEPARTMENT OF TRANSPORTATION, ATTN: BUCK E. CRAIG, PERMITS SUPERVISOR						
L-1472	05/10/2007		\$1.00				
	Leased Premises: ROW AT OAK STREET SE, ONTARIO STREET SE & HURON BOULEVARD						
	Address: MINNEAPOLIS, MN 55414						
	Occupant: OFFICE OF INFORMATION TECHNOLOGY/NETWORKING & TELECOMMUNICATIONS SERVICES						
	Lessor: CITY OF MINNEAPOLIS DEPARTMENT OF PUBLIC WORKS, ATTN: SCOTT GRAYKOWSKI						
L-1501	03/12/2014		\$1.00				
	Leased Premises: 909 FULTON ST SE, 516 DELAWARE ST SE EAST ALONG DELAWARE ST SE, SOUTH ALONG WALNUT ST SE, EAST ALONG ESSEX ST SE TO ACC; 620 FULTON ST SE NORTH ALONG WALNUT ST SE, THEN EAST ALONG ESSEX ST SE TO ACC; WALNUT ST SE AND ESSEX ST						
	Address: 55455						
	Occupant: FACILITIES MANAGEMENT						
	Lessor: CITY OF MINNEAPOLIS PUBLIC WORKS, ATTN: ROBERT BOBLETT						
L-1502	03/07/2014		\$1.00				
	Leased Premises: ERIE STREE SE, APPROXIMATELY MID-BLOCK BETWEEN FULTON STREET SE AND ESSEX STREET SE						
	Address: 55455						
	Occupant: FACILITIES MANAGEMENT						
	Lessor: CITY OF MINNEAPOLIS PUBLIC WORKS, ATTN: ROBERT BOBLETT						

UNIVERSITY OF MINNESOTA
REAL ESTATE OFFICE

LAND LEASED TO THE UNIVERSITY - LONG TERM
From 07/01/2015 To 06/30/2016

Lease Number	Lease Term Start Date	Lease Term End Date	Area (Acres)	Rent	Rent/Acre/Yr.	M&O	Lessee M&O Obligations	Source of Funds Accounts
L-1538	08/15/2002	08/14/2052		\$1.00				
Leased Premises: PART OF THE SW1/4 OF THE SW1/4 AND THE SE1/4 OF THE SW1/4, SEC 8, TWP116, R23W AND THE NE1/4 OF THE NW1/4 IN SEC17, TWP116, R23W, CARVER COUNTY								
Address: CHANHASSEN, MN 55317								
Occupant: UNIVERSITY OF MINNESOTA LANDSCAPE ARBORETUM, CONTACT PETER MOE								
Lessor: STATE OF MINNESOTA DEPARTMENT OF NATURAL RESOURCES, ATTN: MARYANNA HARSTAD								
L-1540	06/03/2015	06/02/2040		\$1.00				
Leased Premises: COORIDOR ACCROSS BNSF PROPERTY NEAR UOFM COWLES SOFTBALL STADIUM								
Address: MINNEAPOLIS, MN 55414								
Continuation: TWO (2) SUCCESSIVE RENEWAL TERMS OF 25 YEARS EACH								
Occupant: ENERGY MANAGEMENT								
Lessor: BNSF RAILWAY COMPANY, ATTN: SENIOR MANAGER REAL ESTATE								
L-1541	05/26/2015			\$1.00				
Leased Premises: SOUTH RIGHT OF WAY OF ESSEX STREET SE, NORTH RIGHT OF WAY OF FULTON STREET SE, ENTIRE PERIMETER OF ACC SITE								
Address: ESSEX STREET SE & FULTON STREET SE, MINNEAPOLIS, 55455								
Occupant: FACILITIES MANAGEMENT								
Lessor: CITY OF MINNEAPOLIS PUBLIC WORKS, ATTN: ROBERT BOBLETT								
L-1543	07/09/2015			\$1.00				
Leased Premises: ONTARIO ST NE, APPROXIMATELY 110 FEET NORTH OF THE NORTH ROW LINE OF FULTON ST. SE								
Address: ONTARIO STREET SE, MINNEAPOLIS, MN 55455								
Occupant: FACILITIES MANAGEMENT								
Lessor: CITY OF MINNEAPOLIS PUBLIC WORKS, ATTN: ROBERT BOBLETT								
L-1544	09/01/2015	08/31/2018	0.170	\$83.06	\$588.24		TRASH REMOVAL ELECTRICITY WATER/SEWER	1026-11022-20109
Leased Premises: PORTION OF LAND AT MINNEAPOLIS-ST. PAUL INTERNATIONAL AIRPORT								
Building: MINNEAPOLIS-ST. PAUL INTERNATIONAL AIRPORT								
Address: 55450								
Continuation: NONE. UNIVERSITY MUST SUBMIT WRITTEN REQUEST FOR RENEWAL AT LEAST 90 DAYS PRIOR TO EXPIRATION OF THE LAST YEAR OF THE TERM OF THE LEASE.								
Occupant: SVPPACADEMICAFFAIRS/CFANS/DEPARTMENTOFENTOMOLOGY; CONTACT BECKY MASTERMAN OR BRIDGET MENDEL								
Lessor: METROPOLITAN AIRPORTS COMMISSION; CONTACT TIFFANY FINLEY								
L-1546	08/17/2015			\$1.00				
Leased Premises: OAK STREET SE & ESSEX STREET SE								
Address: OAK STREET SE, MINNEAPOLIS, MN 55455								
Occupant: OFFICE OF INFORMATION TECHNOLOGY								
Lessor: CITY OF MINNEAPOLIS PUBLIC WORKS, ATTN: SCOTT GRAYKOWSKI								

UNIVERSITY OF MINNESOTA
REAL ESTATE OFFICE

LAND LEASED TO THE UNIVERSITY - LONG TERM
From 07/01/2015 To 06/30/2016

Lease Number	Lease Term		Area (Acres)	Rent	Rent/Acre/Yr.	M&O	Lessee M&O Obligations	Source of Funds Accounts
	Start Date	End Date						
L-1551	02/03/2016	12/31/2017		\$1.00				
Leased Premises: YARD AREA Address: 530 COUNTY ROAD NO. 110N, MINNETRISTA, MN 55346 Continuation: AUTOMATICALLY RENEWS FOR SUBSEQUENT ANNUAL TERMS UNTIL TERMINATED BY EITHER PARTY UPON 60 DAYS WRITTEN NOTICE Lessor: DANIEL T. LINDSAY								

St. Paul – Ramsey County

**UNIVERSITY OF MINNESOTA
REAL ESTATE OFFICE**

**LAND LEASED TO THE UNIVERSITY - LONG TERM
From 07/01/2015 To 06/30/2016**

Lease Number	Lease Term Start Date	Lease Term End Date	Area (Acres)	Rent	Rent/Acre/Yr.	M&O	Lessee M&O Obligations	Source of Funds Accounts
L-506	09/15/1985	06/30/2017	7.870	\$50,889.16	\$6,466.22			1100-11607-20450
Leased Premises: PARKING LOT, BLOCK 27 ON MINNESOTA STATE FAIRGROUNDS Address: ST. PAUL, MN 55108 Continuation: AUTOMATIC ONE-YEAR RENEWALS AFTER THE INITIAL TERM, MUTUAL TERMINATION RIGHTS BY EITHER PARTY TO TERMINATE THE LEASE ON ANY JUNE 30 DURING INITIAL TERM UPON SIX-MONTHS NOTICE TO THE OTHER PARTY Occupant: VP FOR UNIVERSITY SERVICES/AUXILIARY SERVICES/PARKING & TRANSPORTATION SERVICES Lessor: MINNESOTA STATE AGRICULTURAL SOCIETY								
L-506 B	01/31/1992	06/30/2022		\$1.00				
Leased Premises: TRANSITWAY ROW BETWEEN COMO AVENUE & COMMONWEALTH STREET SOUTH ON MINNESOTA STATE FAIRGROUNDS Address: ST. PAUL, MN 55108 Occupant: VP FOR UNIVERSITY SERVICES/AUXILIARY SERVICES/PARKING & TRANSPORTATION SERVICES Lessor: MINNESOTA STATE AGRICULTURAL SOCIETY								
L-506 C	08/08/2014	01/10/2016	7.870	\$56,509.32	\$13,546.43			1100-11607-20450
Leased Premises: PARKING LOT 108 Address: ST. PAUL, MN 55108 Continuation: MAY BE EXTENDED FOR ADDITONAL 2016 & 2017 VIKING HOME FOOTBALL GAMES IF REQUIRED Occupant: VP FOR UNIVERSITY SERVICES/AUXILLARY SERVICES/PARKING & TRANSPORTATION SERVICES Lessor: MINNESOTA STATE AGRICULTURAL SOCIETY								
L-506 D	08/05/2009	06/30/2017	7.870	\$21,351.73	\$2,713.05			1100-11607-20450
Leased Premises: PARKING LOT 108 AND COMO LOT Address: ST. PAUL, MN 55108 Occupant: VP FOR UNIVERSITY SERVICES/AUXILLARY SERVICES/PARKING & TRANSPORTATION SERVICES Lessor: MINNESOTA STATE AGRICULTURAL SOCIETY								
L-509	11/01/2011	04/30/2017		\$663.93				1000-10291-21070
Leased Premises: VACANT LAND LOCATED NEAR THE INTERSECTION OF RANDALL AVENUE AND DAN PATCH AVENUE, STATE FAIRGROUNDS Address: RANDALL AVENUE AND DAN PATCH AVENUE, FALCON HEIGHTS, MN 55108 Continuation: FIVE (5) SUCCESSIVE OPTIONS TO RENEW FOR SAME SIX MONTH PERIOD, 90 DAYS WRITTEN NOTICE REQUIRED PRIOR TO NOVEMBER 1ST OF RESPECTIVE CALENDAR YEAR. Occupant: FACILITIES MANAGEMENT - LANDCARE Lessor: MINNESOTA STATE AGRICULTURAL SOCIETY, ATTN: BRIAN HUDALLA								
L-578	04/06/1998			\$1.00				
Leased Premises: CABLE AT RAMSEY COUNTY LINE SEGMENT 25, MILEPOST 7.28 Address: ST. PAUL, MN 55108 Continuation: EITHER PARTY MAY TERMINATE WITH A 30-DAY NOTICE Occupant: OFFICE OF INFORMATION TECHNOLOGY/NETWORKING & TELECOMMUNICATIONS SERVICES Lessor: BURLINGTON NORTHERN SANTA FE RAILWAY COMPANY								

LAND LEASED TO THE UNIVERSITY - LONG TERM
From 07/01/2015 To 06/30/2016

Lease Number	Lease Term Start Date End Date	Area (Acres)	Rent	Rent/Acre/Yr.	M&O	Lessee M&O Obligations	Source of Funds Accounts
L-620	04/06/1998		\$1.00				
	Leased Premises: CABLE AT OR NEAR RAMSEY COUNTY LINE SEGMENT 25, MILEPOST 6.94 Address: ST. PAUL, MN 55108 Continuation: EITHER PARTY MAY TERMINATE WITH A 30-DAY NOTICE Occupant: OFFICE OF INFORMATION TECHNOLOGY/NETWORKING & TELECOMMUNICATIONS SERVICES Lessor: BURLINGTON NORTHERN SANTA FE RAILWAY COMPANY						
L-633	07/06/1999		\$1.00				
	Leased Premises: ROW TO LARPEN TEUR AVENUE WEST, 20 FT WEST OF CLEVELAND AVENUE NORTH Address: ST. PAUL, MN 55100 Occupant: OFFICE OF INFORMATION TECHNOLOGY/NETWORKING & TELECOMMUNICATIONS SERVICES Lessor: RAMSEY COUNTY PUBLIC WORKS DEPARTMENT						
L-634	07/02/1999		\$1.00				
	Leased Premises: CLEVELAND AVE SOUTH OF FOLWELL, 2" DIAMETER CABLE/4' DIAMETER CONDUIT, 36" FROM THE SURFACE Address: 55100 Occupant: NETWORKING & TELECOM SERVICES, CONTACT DAN LEHMAN Lessor: RAMSEY COUNTY DEPARTMENT OF PUBLIC WORKS						
L-666 A	02/04/2002 02/03/2027		\$1.00				
	Leased Premises: ALONG RAIL CORRIDOR AT/OR NEAR STATION OF ST. PAUL, LINE SEGMENT 0025, MILE POST 7.67 Address: ST. PAUL, MN 55155 Occupant: OFFICE OF INFORMATION TECHNOLOGY/NETWORKING & TELECOMMUNICATIONS SERVICES Lessor: BURLINGTON NORTHERN SANTA FE RAILWAY COMPANY						
L-666 B	02/04/2002 02/03/2027		\$1.00				
	Leased Premises: ALONG RAIL CORRIDOR AT/OR NEAR STATION OF ST. PAUL, LINE SEGMENT 0216, MILE POST 7.60 Address: ST. PAUL, MN 55155 Occupant: OFFICE OF INFORMATION TECHNOLOGY/NETWORKING & TELECOMMUNICATIONS SERVICES Lessor: BURLINGTON NORTHERN SANTA FE RAILWAY COMPANY						
L-676	11/07/2001		\$1.00				
	Leased Premises: COMO AVE & EUSTIS ALONG 280 TO TRANSITWAY Address: 55155 Occupant: NETWORKING & TELECOM SERVICES Lessor: RAMSEY COUNTY DEPARTMENT OF PUBLIC WORKS						

LAND LEASED TO THE UNIVERSITY - LONG TERM
From 07/01/2015 To 06/30/2016

Lease Number	Lease Term Start Date End Date	Area (Acres)	Rent	Rent/Acre/Yr.	M&O	Lessee M&O Obligations	Source of Funds Accounts
L-677	11/13/2001		\$1.00				
	Leased Premises: COMO AVENUE BETWEEN SE 33RD AVENUE & MN TRANSFER ROAD, HUNTING VALLEY ROAD & EUSTIS STREET Address: ST. PAUL, MN 55108 Occupant: VP FOR UNIVERSITY SERVICES/CAPITAL PLANNING & PROJECT MANAGEMENT Lessor: CITY OF ST. PAUL DEPARTMENT OF PUBLIC WORKS						
L-683	07/23/2002		\$1.00				
	Leased Premises: 3 AREAS ON STATE FAIRGROUND Address: 1265 SNELLING AVENUE NORTH, ST. PAUL, MN 55108 Continuation: STATE FAIR MAY TERMINATE WITH A 60-DAY NOTICE Occupant: VP FOR UNIVERSITY SERVICES/DEPARTMENT OF UNIVERSITY HEALTH & SAFETY/ENVIRONMENTAL HEALTH & SAFETY Lessor: MINNESOTA STATE FAIR						
L-685	07/31/2002 07/30/2032		\$1.00				
	Leased Premises: 37 PARKING STALLS IN UNDERGROUND PARKING GARAGE Address: 808 BERRY STREET, ST PAUL, MN 55114 Occupant: US GEOGRAPHICAL SURVEY Lessor: EMERALD STREET LLC, ATTN: STEPHEN B. WELLINGTON, JR						
L-5007	06/22/2004		\$1.00				
	Leased Premises: POWER POLE EAST SIDE OF CLEVELAND AVENUE Address: ST. PAUL, MN 55113 Occupant: OFFICE OF INFORMATION TECHNOLOGY/NETWORKING & TELECOMMUNICATIONS SERVICES Lessor: RAMSEY COUNTY DEPARTMENT OF PUBLIC WORKS						
L-5018	07/20/2005		\$1.00				
	Leased Premises: EUSTIS STREET ROW FROM 1000 WESTGATE DRIVE TO UNIVERSITY AVE, THEN WEST ON SOUTH SIDE OF UNIVERSITY TO 2550 UNIVERSITY AVENUE WEST TO LAY FIBER OPTIC CABLE Address: ST. PAUL, MN 55114 Occupant: OFFICE OF INFORMATION TECHNOLOGY/NETWORKING & TELECOMMUNICATIONS SERVICES Lessor: CITY OF ST. PAUL DEPARTMENT OF PUBLIC WORKS						
L-5022	05/03/2006		\$1.00				
	Leased Premises: NORTH BLVD OF HENDON AVE FROM FULHAM ST TO COMO AVE SE Address: ST. PAUL, MN 55108 Occupant: OFFICE OF INFORMATION TECHNOLOGY/NETWORKING & TELECOMMUNICATIONS SERVICES Lessor: CITY OF ST. PAUL DEPARTMENT OF PUBLIC WORKS						

UNIVERSITY OF MINNESOTA
REAL ESTATE OFFICE

LAND LEASED TO THE UNIVERSITY - LONG TERM
From 07/01/2015 To 06/30/2016

Lease Number	Lease Term Start Date End Date	Area (Acres)	Rent	Rent/Acre/Yr.	M&O	Lessee M&O Obligations	Source of Funds Accounts
L-5023	05/03/2006		\$1.00				
	Leased Premises: WEST BLVD OF FULHAM ST, 600' NO OF HENDON TO HENDON AVENUE Building: 1525 FULHAM STREET Address: ST. PAUL, MN 55108 Occupant: OFFICE OF INFORMATION TECHNOLOGY/NETWORKING & TELECOMMUNICATIONS SERVICES Lessor: CITY OF ST. PAUL DEPARTMENT OF PUBLIC WORKS						
L-5024	05/03/2006		\$1.00				
	Leased Premises: NE BLVD OF COMO AVE SE FROM HENDON NW'LY TO CITY LIMITS Building: 2495 COMO AVENUE SE Address: ST. PAUL, MN 55108 Occupant: OFFICE OF INFORMATION TECHNOLOGY/NETWORKING & TELECOMMUNICATIONS SERVICES Lessor: CITY OF ST. PAUL DEPARTMENT OF PUBLIC WORKS						
L-5025	05/17/2006		\$1.00				
	Leased Premises: NW CORNER & INTERSECTION OF FULHAM STREET & HOYT AVENUE Address: LAUDERDALE, MN 55113 Occupant: OFFICE OF INFORMATION TECHNOLOGY/NETWORKING & TELECOMMUNICATIONS SERVICES Lessor: CITY OF LAUDERDALE						
L-5053	06/30/2010 06/29/2030		\$1.00				
	Leased Premises: SO SIDE OF TRANSITWAY ROAD BTN EXISTING UNIV VAULT C ON W SIDE OF TH 280 TO EXISTING UNIV VAULT D ON E SIDE OF TH280 Address: ST. PAUL, MN 55114 Occupant: NTS, CONTACT STEVE CAWLEY Lessor: STATE OF MINNESOTA, DEPT OF TRANSPORTATION, ATTN: SUSAN MULVIHILL						

Outstate

UNIVERSITY OF MINNESOTA
REAL ESTATE OFFICE

LAND LEASED TO THE UNIVERSITY - LONG TERM
From 07/01/2015 To 06/30/2016

Lease Number	Lease Term Start Date	Lease Term End Date	Area (Acres)	Rent	Rent/Acre/Yr.	M&O	Lessee M&O Obligations	Source of Funds Accounts
L-703	08/28/1985	06/30/2017	279.500	\$1.00		\$11,907.30	SNOW REMOVAL MAJOR MAINTENANCE. MINOR MAINTENANCE ELECTRICITY HEAT WATER/SEWER	
Leased Premises: FIELDS 3, 14, 18, 20, 21, & N 1/2 OF 10, BECKER TOWNSHIP, SHERBURNE COUNTY Building: SAND PLAIN RESEARCH FARM Address: BECKER, MN 55308 Continuation: TWO 5-YEAR OPTIONS TO RENEW WITH 120-DAYS NOTICE Occupant: COAFES/SAND PLAIN EXPERIMENT FIELD Lessor: XCEL ENERGY, INC. (NORTHERN STATES POWER COMPANY), ATTN: CHAD PETERSON								
L-707	07/14/1981		49.900	\$1.00				
Leased Premises: PART OF SEC2 & 11, T143N, R36W, ITASCA COUNTY Address: ITASCA, MN 56470 Continuation: MONTH-TO-MONTH UNTIL TERMINATED BY EITHER PARTY WITH ONE-YEAR NOTICE Occupant: VP FOR ACAD AFFAIRS & PROVOST/COLLEGE OF BIOLOGICAL SCIENCES/ITASCA BIOLOGICAL STATION & LABORATORIES Lessor: STATE OF MINNESOTA DEPARTMENT OF NATURAL RESOURCES, ATTN: BILL HOSFIELD								
L-710	09/01/1969		1.330	\$1.00				
Leased Premises: MAGNETIC TEST FACILITY NEAR O'BRIEN OBSERVATORY Building: MAGNETIC TEST FACILITY Address: MARINE ON ST. CROIX, MN 55047 Occupant: VP FOR ACAD AFFAIRS & PROVOST/COLLEGE OF LIBERAL ARTS/DEPARTMENT OF GEOGRAPHY/SPACE SCIENCE CENTER Lessor: THOMOND R. & ALVINA W. O'BRIEN								
L-716	01/01/1996	12/31/2017	77.400	\$15,480.00	\$200.00			1026-11036-20090
Leased Premises: LAND IN THE EAST 1/2 OF SEC32, T129N, R41W, STEVENS COUNTY Address: MORRIS, MN 56267 Continuation: AUTOMATIC YEAR-TO-YEAR RENEWALS UNLESS TERMINATED BY EITHER PARTY BY OCTOBER 1ST OF EACH YEAR Occupant: VP FOR ACAD AFFAIRS & PROVOST/COLLEGE OF FOOD, AG & NATURAL RESOURCE SCIENCES/WEST CENTRAL RESEARCH & OUTREACH CENTER Lessor: CALVIN V. SOMMER								
L-724	05/01/1991		4.100	\$1.00				
Leased Premises: CHICAGO & NORTHWESTERN ROW Address: WASECA, MN 56093 Continuation: YEAR-T0-YEAR Occupant: VP FOR ACAD AFFAIRS & PROVOST/COLLEGE OF FOOD, AG & NATURAL RESOURCE SCIENCES/SOUTHERN RESEARCH & OUTREACH CENTER Lessor: DAKOTA, MINNESOTA & EASTERN RAILROAD COMPANIES								

UNIVERSITY OF MINNESOTA
REAL ESTATE OFFICE

LAND LEASED TO THE UNIVERSITY - LONG TERM
From 07/01/2015 To 06/30/2016

Lease Number	Lease Term Start Date	Lease Term End Date	Area (Acres)	Rent	Rent/Acre/Yr.	M&O	Lessee M&O Obligations	Source of Funds Accounts
L-727 B	03/01/2014	02/28/2018	15.000	\$600.00	\$40.00			1000-11039-21368 1026-11039-20090
Leased Premises: LAND IN GRAND RAPIDS TWP, ITASCA COUNTY Address: 2420 TOWNSHIP ROAD B, GRAND RAPIDS, MN 55744 Continuation: NONE Occupant: VP FOR ACAD AFFAIRS & PROVOST/COLLEGE OF FOOD, AG & NATURAL RESOURCE SCIENCES/NORTH CENTRAL RESEARCH & OUTREACH CENTER Lessor: ROBERT G. TROUMBLY, LLC, ATTN: ROBERT TROUMBLY								
L-746	03/01/1986	02/28/2018	6.000	\$220.00	\$36.66			1000-11039-21368 1026-11039-20090
Leased Premises: LAND IN THE NE 1/4 OF NE 1/4, SEC22, T55N, R25W, ITASCA COUNTY Address: GRAND RAPIDS, MN 55744 Continuation: AUTOMATIC ONE 1-YEAR RENEWALS UNLESS EITHER PARTY NOTIFIES THE OTHER OF ITS INTENT TO TERMINATE WITH 30 DAY NOTICE Occupant: VP FOR ACAD AFFAIRS & PROVOST/COLLEGE OF FOOD, AG & NATURAL RESOURCE SCIENCES/NORTH CENTRAL RESEARCH & OUTREACH CENTER Lessor: ALICE MISKA FRASER SIEGRIEST & RUTH ANNE FRASER FURMAN								
L-748 B	11/01/1998			\$1.00				
Leased Premises: SOUDAN UNDERGROUND LABORATORY Building: SOUDAN UNDERGROUND MINE STATE PARK Address: SOUDAN, MN 55782 Continuation: CONTINUES AS LONG AS FEDERAL FUNDING IS PROVIDED Occupant: VP FOR ACAD AFFAIRS & PROVOST/CSE/SCHOOL OF PHYSICS & ASTRONOMY Lessor: FERMI NATIONAL ACCELERATOR LABORATORY								
L-748 C	07/29/1998	06/30/2018	1.000	\$40,018.66	\$40,018.66	\$42,617.30	CUSTODIAL TRASH REMOVAL ELECTRICITY WATER/SEWER	3002-12100-00054193
Leased Premises: SPACE IN SOUDAN UNDERGROUND MINE STATE PARK, ACCESS THROUGH 3 TUNNELS USED AS PART OF SOUDAN II LAB & MINOR LAB Building: SOUDAN UNDERGROUND MINE STATE PARK Address: SOUDAN, MN 55782 Occupant: VP FOR ACAD AFFAIRS & PROVOST/INSTITUTE OF TECHNOLOGY/SCHOOL OF PHYSICS & ASTRONOMY Lessor: STATE OF MINNESOTA DEPARTMENT OF NATURAL RESOURCES, DIVISION OF PARKS & RECREATION, ATTN: COURTLAND NELSON, DIRECTOR								
L-791	04/01/1989	03/31/2019	12.000	\$989.18	\$82.44			1026-11038-20090
Leased Premises: WEST SIDE OF THE NE 1/4 OF SEC13, LOWELL TOWNSHIP, POLK COUNTY Address: CROOKSTON, MN 56716 Occupant: VP FOR ACAD AFFAIRS & PROVOST/COLLEGE OF FOOD, AG & NATURAL RESOURCE SCIENCES/NORTHWEST RESEARCH & OUTREACH CENTER Lessor: CROOKSTON GUN CLUB, ATTN: WAYNE SWANSON, PRESIDENT								

LAND LEASED TO THE UNIVERSITY - LONG TERM
From 07/01/2015 To 06/30/2016

Lease Number	Lease Term Start Date	Lease Term End Date	Area (Acres)	Rent	Rent/Acre/Yr.	M&O	Lessee M&O Obligations	Source of Funds Accounts
L-796	01/01/1984	12/31/2017	12.500	\$1,000.00	\$80.00			1026-11038-20090
Leased Premises: LAND IN SE 1/4, SEC32, T150N, R48W, MARSHALL COUNTY Address: CROOKSTON, MN 56716 Continuation: THREE (3) SUCCESSIONAL OPTIONS OF 1 YEAR EACH TO RENEW WITH 90 DAY WRITTEN NOTICE Occupant: VP FOR ACAD AFFAIRS & PROVOST/COLLEGE OF FOOD, AG & NATURAL RESOURCE SCIENCES/NORTHWEST RESEARCH & OUTREACH CENTER Lessor: HAMNES FARMS INC, ATTN: BRUCE HAMNES, PRESIDENT								
L-835	01/01/1989	12/31/2018	76.500	\$2,483.11	\$32.46			1026-11039-20090
Leased Premises: LAND IN SEC9, T54N, R25W, ITASCA COUNTY Address: GRAND RAPIDS, MN 55744 Continuation: AUTOMATIC ANNUAL RENEWALS UNLESS EITHER PARTY NOTIFIES THE OTHER PARTY OF ITS INTENT TO TERMINATE WITHIN AT LEAST 30 DAYS PRIOR TO EXPIRATION OF CURRENT TERM Occupant: VP FOR ACAD AFFAIRS & PROVOST/COLLEGE OF FOOD, AG & NATURAL RESOURCE SCIENCES/NORTH CENTRAL RESEARCH & OUTREACH CENTER Lessor: DAVID OLSEN								
L-873	05/10/1991	11/01/2020	1.500	\$1.00				
Leased Premises: INTERPRETIVE CENTER, PORTION OF THOMSON FORBAY CANAL, CARLTON COUNTY Address: THOMSON, MN 55800 Continuation: ONE 10-YEAR OPTION TO RENEW WITH 30-DAY NOTICE Occupant: UMD/EDUCATION & HUMAN SERVICE PROFESSIONS/DEPARTMENT OF HEALTH, PHYSICAL EDUCATION & RECREATION Lessor: MINNESOTA POWER & LIGHT COMPANY, ATTN: TOM HOUGHTALING								
L-927	01/01/1994	04/30/2017	5.000	\$1,223.96	\$244.79			1026-10452-20407
Leased Premises: ECHO LAKE & JEANETTE LAKE CAMPGROUNDS, ST. LOUIS COUNTY Address: DULUTH, MN 55801 Continuation: NONE Occupant: UMD/EDUCATION & HUMAN SERVICE PROFESSIONS/DEPARTMENT OF HEALTH, PHYSICAL EDUCATION & RECREATION Lessor: SUPERIOR NATIONAL FOREST, ATTN: TIM ENGRAV, ACTING DISTRICT RANGER								
L-952	01/01/1993	12/31/2018	18.000	\$584.26	\$32.46			1026-11039-20090
Leased Premises: PORTION OF SEC9, T54N, R25W, ITASCA COUNTY Address: GRAND RAPIDS, MN 55744-0000 Continuation: AUTOMATIC ANNUAL RENEWALS UNLESS EITHER PARTY NOTIFIES THE OTHER PARTY OF ITS INTENT TO TERMINATE WITHIN AT LEAST 30 DAYS PRIOR TO EXPIRATION OF CURRENT TERM Occupant: VP FOR ACAD AFFAIRS & PROVOST/COLLEGE OF FOOD, AG & NATURAL RESOURCE SCIENCES/NORTH CENTRAL RESEARCH & OUTREACH CENTER Lessor: DAVID L. OLSEN								

LAND LEASED TO THE UNIVERSITY - LONG TERM
From 07/01/2015 To 06/30/2016

Lease Number	Lease Term Start Date	Lease Term End Date	Area (Acres)	Rent	Rent/Acre/Yr.	M&O	Lessee M&O Obligations	Source of Funds Accounts
L-978	07/01/2014	12/31/2016		\$60.00				3015-11023-00041743
Leased Premises: LOCK AND DAM #8 Building: LOCK & DAM #8 Address: GENOA, WI 54913 Continuation: NO RENEWAL OPTIONS. AGREEMENT CAN BE TERMINATED AT ANY TIME WITH AT LEAST TEN (10) DAYS WRITTEN NOTICE. Occupant: COLLEGE OF FOOD, AGRICULTURAL AND NATURAL RESOURCES SCIENCES (CFANS); CONTACT PETER SORENSEN Lessor: SECRETARY OF THE ARMY, US ARMY CORPS OF ENGINEERS; ATTN KURT REPPE								
L-990	04/01/1994	12/31/2018	22.800	\$740.07	\$32.46			1026-11039-20090
Leased Premises: LAND IN SEC4, T54N, R25W, ITASCA COUNTY Address: GRAND RAPIDS, MN 55744 Continuation: AUTOMATIC ANNUAL RENEWALS UNLESS EITHER PARTY NOTIFIES THE OTHER PARTY OF ITS INTENT TO TERMINATE WITHIN AT LEAST 30 DAYS PRIOR TO EXPIARTION OF CURRENT TERM Occupant: VP FOR ACAD AFFAIRS & PROVOST/COLLEGE OF FOOD, AG & NATURAL RESOURCE SCIENCES/NORTH CENTRAL RESEARCH & OUTREACH CENTER Lessor: JACK ERHOLTZ								
L-7014	03/02/1995	01/05/2025	20.000	\$1.00				1024-11055-20259
Leased Premises: N 1/2 OF NE 1/4 OF NE 1/4, SEC13, T140N, R32W, HUBBARD COUNTY Building: HUBBARD COUNTY Address: PARK RAPIDS, MN 56470 Continuation: NONE Occupant: VP FOR ACAD AFFAIRS & PROVOST/IT/SCHOOL OF EARTH SCIENCES/DEPARTMENT OF GEOLOGY & GEOPHYSICS/HYDROGEOLOGIC FIELD STATION; CONTACT MOSTAFA KAVEH Lessor: HUBBARD COUNTY; CONTACT MARK LOHMEIER								
L-7135	01/01/1998	12/31/2018	150.100	\$28,894.26	\$192.50			1026-11038-20090
Leased Premises: LAND IN SW 1/4 SEC23, T150N, R46W, CROOKSTON TOWNSHIP, POLK COUNTY Address: CROOKSTON, MN 56716 Occupant: VP FOR ACAD AFFAIRS & PROVOST/COLLEGE OF FOOD, AG & NATURAL RESOURCE SCIENCES/NORTHWEST RESEARCH & OUTREACH CENTER Lessor: JOHN JANSSEN								
L-7140 A	05/01/2005	04/30/2017	12.290	\$1,843.50	\$150.00			1026-11036-20090
Leased Premises: LAND IN NE 1/4 OF NE 1/4 SEC, T124N, R42W, DARNEN TOWNSHIP, STEVENS COUNTY Address: MORRIS, MN 56267 Continuation: TWO 1-YR OPTIONS TO RENEW WITH 60 DAY NOTICE Occupant: VP FOR ACAD AFFAIRS & PROVOST/COLLEGE OF FOOD, AG & NATURAL RESOURCE SCIENCES/WEST CENTRAL RESEARCH & OUTREACH CENTER Lessor: ROBERT VALNES								

UNIVERSITY OF MINNESOTA
REAL ESTATE OFFICE

LAND LEASED TO THE UNIVERSITY - LONG TERM
From 07/01/2015 To 06/30/2016

Lease Number	Lease Term Start Date End Date	Area (Acres)	Rent	Rent/Acre/Yr.	M&O	Lessee M&O Obligations	Source of Funds Accounts
L-7186	11/16/1999		\$1.00				
	Leased Premises: LAND NEAR MILEPOST 83.94, LINE SEGMENT 32, POLK COUNTY Address: CROOKSTON, MN 56716 Occupant: UMC/FACILITIES MANAGEMENT Lessor: BURLINGTON NORTHERN SANTA FE RAILWAY COMPANY						
L-7193	02/15/2012 12/31/2016		\$1.00				
	Leased Premises: FAIRGROUNDS INCLUDING USE OF BUILDINGS, ARENAS AND ALL GROUNDS AS NEEDED AS PER EVENT Building: CROW WING COUNTY FAIR ASSOCIATION Address: 2000 13TH STREET SE, BRAINERD, MN 56401 Occupant: VP FOR SYSTEM ACAD ADMIN/UNIVERSITY OF MINNESOTA EXTENSION/4-H YOUTH DEVELOPMENT Lessor: CROW WING COUNTY FAIR ASSOCIATION, STEVE HESSE						
L-7239	10/20/1999		\$1.00				
	Leased Premises: RIGHT OF ENTRY TO RR BRIDGE CROSSING ST. LOUIS RIVER AT GRASSY POINT Address: DULUTH, MN 55811 Continuation: MONTH-TO-MONTH Occupant: UMD/NATURAL RESOURCES RESEARCH INSTITUTE Lessor: BURLINGTON NORTHERN SANTA FE RAILWAY COMPANY						
L-7253	11/02/1999 10/31/2017	111.000	\$9,990.00	\$90.00			1026-11038-20090
	Leased Premises: SEC1, T150N, R47W, POLK COUNTY Address: CROOKSTON, MN 56716 Continuation: NONE Occupant: VP FOR ACAD AFFAIRS & PROVOST/COLLEGE OF FOOD, AG & NATURAL RESOURCE SCIENCES/NORTHWEST RESEARCH & OUTREACH CENTER Lessor: CITY OF CROOKSTON, ATTN: ANGEL HOEFFNER, FINANCE DIRECTOR						
L-7359	04/01/2014 03/31/2016		\$1.00				
	Leased Premises: RODEO GROUNDS Building: CITY OF HAWLEY Address: POB 69, HAWLEY, MN 56549 Occupant: UOFM EXTENSION/4-H Lessor: CITY OF HAWLEY						
L-7360	09/20/2014 05/10/2017		\$1.00			LANDSCAPE MAINTENANCE	
	Leased Premises: FAIRGROUNDS Building: MORRISON COUNTY AG SOCIETY Address: POB 177, LITTLE FALLS, MN 56345 Occupant: UOFM EXTENSION/4-H Lessor: MORRISON COUNTY AG SOCIETY						

UNIVERSITY OF MINNESOTA
REAL ESTATE OFFICE

LAND LEASED TO THE UNIVERSITY - LONG TERM
From 07/01/2015 To 06/30/2016

Lease Number	Lease Term Start Date End Date	Area (Acres)	Rent	Rent/Acre/Yr.	M&O	Lessee M&O Obligations	Source of Funds Accounts
L-7726	01/03/2005		\$1.00				
	Leased Premises: ROW AT JUNCTION AVENUE, BUFFALO & ST. MARIE STREETS Address: DULUTH, MN 55812 Occupant: UMD/FINANCE & OPERATIONS/FACILITIES MANAGEMENT Lessor: CITY OF DULUTH DEPARTMENT OF PUBLIC WORKS & UTILITIES, ATTN: MICHAEL METSO						
L-7735	04/01/2005 03/31/2018	6.050	\$1,815.00	\$300.00			1026-11040-20109 1026-11040-20090
	Leased Premises: LAND IN SEC12, T107N, R23W, WASECA COUNTY Address: WASECA, MN 56093 Continuation: THREE (3) ONE-YEAR RENEWAL OPTIONS WITH 30 DAYS NOTICE Occupant: VP FOR ACAD AFFAIRS & PROVOST/COLLEGE OF FOOD, AG & NATURAL RESOURCE SCIENCES/SOUTHERN RESEARCH & OUTREACH CENTER Lessor: ED ROESLER						
L-7808 A	01/01/2015 12/31/2017	283.500 *	\$36,041.92	\$125.63			1026-11038-20090
	Leased Premises: ONE HALF OF UNDIVIDED INTEREST IN 294 ACRES IN SE 1/4, SEC14, & 273 ACRES IN NE1/4 & NW1/4 OF SEC23, T150N, R47W, POLK COUNTY Address: CROOKSTON, MN 56716 Continuation: ONE - 1-YEAR OPTION TO RENEW WITH 90 DAY NOTICE Occupant: VP FOR ACAD AFFAIRS & PROVOST/COLLEGE OF FOOD, AG & NATURAL RESOURCE SCIENCES/NORTHWEST RESEARCH & OUTREACH CENTER Lessor: BARBARA GALE REGAN						
L-7808 B	01/01/2015 12/31/2017	283.500 *	\$36,041.92	\$125.63			1026-11038-20090
	Leased Premises: ONE HALF OF UNDIVIDED INTEREST IN 294 ACRES IN SE1/4, SEC14 & 273 ACRES IN NE1/4 & NW1/4 OF SEC23, T150N, R47W, POLK COUNTY Address: CROOKSTON, MN 56716 Continuation: ONE - 1-YEAR OPTION TO RENEW WITH 90 DAY NOTICE Occupant: VP FOR ACAD AFFAIRS & PROVOST/COLLEGE OF FOOD, AG & NATURAL RESOURCE SCIENCES/NORTHWEST RESEARCH & OUTREACH CENTER Lessor: LORALEE EILEEN LOPEZ						
L-7809 A	01/01/2006 12/31/2015	136.500	\$11,082.60	\$161.50			1026-11038-20090
	Leased Premises: ONE HALF OF UNDIVIDED INTEREST IN 117 ACRES IN NE 1/4, SEC23, T150N, R47W & 156 ACRES IN NW 1/4, SEC23, T150N, R47W IN POLK COUNTY Address: CROOKSTON, MN 56716 Occupant: VP FOR ACAD AFFAIRS & PROVOST/COLLEGE OF FOOD, AG & NATURAL RESOURCE SCIENCES/NORTHWEST RESEARCH & OUTREACH CENTER Lessor: BARBARA GALE REGAN						

* An asterisk next to Area (Acres) reflects most recent lease; area has changed during the year

UNIVERSITY OF MINNESOTA
REAL ESTATE OFFICE

LAND LEASED TO THE UNIVERSITY - LONG TERM
From 07/01/2015 To 06/30/2016

Lease Number	Lease Term Start Date	Lease Term End Date	Area (Acres)	Rent	Rent/Acre/Yr.	M&O	Lessee M&O Obligations	Source of Funds Accounts
L-7809 B	01/01/2006	12/31/2015	136.500	\$11,082.60	\$161.50			1026-11038-20090
Leased Premises: ONE HALF OF UNDIVIDED INTEREST IN 117 ACRES OF NE 1/4, SEC23, T150N, R47W & 156 ACRES IN NW 1/4, SEC23, T150N, R47W IN POLK COUNTY Address: CROOKSTON, MN 56716 Occupant: VP FOR ACAD AFFAIRS & PROVOST/COLLEGE OF FOOD, AG & NATURAL RESOURCE SCIENCES/NORTHWEST RESEARCH & OUTREACH CENTER Lessor: LORALEE EILEEN LOPEZ								
L-7921	08/01/1984			\$1.00				
Leased Premises: LAND WITHIN ROW AT OAKLAND AVENUE Address: DULUTH, MN 55801 Occupant: UMD/FACILITIES MANAGEMENT Lessor: CITY OF DULUTH DEPARTMENT OF PUBLIC WORKS, ATTN: CINDY VOIGHT, P.E., CITY ENGINEER								
L-7926	07/01/2007	06/30/2106	14.250	\$1.00				1000-10628-20540
Leased Premises: LAND ADJACENT TO WEST CENTRAL ROC AT MORRIS, STEVENS COUNTY Address: MORRIS, MN 56267 Occupant: VP FOR ACAD AFFAIRS & PROVOST/COLLEGE OF FOOD, AG & NATURAL RESOURCE SCIENCES/WEST CENTRAL RESEARCH & OUTREACH CENTER Lessor: CITY OF MORRIS, ATTN: CITY MANAGER								
L-7960	09/01/2007			\$1.00				
Leased Premises: SEC21, T116N, R23W, CARVER COUNTY Address: CHASKA, MN 55318 Occupant: OFFICE OF INFORMATION TECHNOLOGY/NETWORKING & TELECOMMUNICATIONS SERVICES Lessor: TWIN CITIES & WESTERN RAILROAD COMPANY, ATTN: MARK WEGNER								
L-7992	08/30/2007			\$1.00				
Leased Premises: WEST SIDE OF TH 41 FROM TH 212 TO WEST 82ND ST, CHASKA, CARVER COUNTY Address: CHASKA, MN 55318 Occupant: OFFICE OF INFORMATION TECHNOLOGY/NETWORKING & TELECOMMUNICATIONS SERVICES Lessor: STATE OF MINNESOTA DEPARTMENT OF TRANSPORTATION								
L-8059	07/01/2007	06/30/2017	25.000	\$4,275.00	\$171.00			1701-11022-20089 3000-11022-00037786
Leased Premises: 25 ACRES OF LAND LOCATED AT ROCHESTER COMMUNITY & TECHNICAL COLLEGE Building: ROCHESTER COMMUNITY & TECHNICAL COLLEGE Address: 851 - 30TH AVENUE SE, ROCHESTER, MN 55904 Continuation: ONE (1) OPTION OF FIVE (5) YEARS WITH 60 DAY NOTICE Occupant: MINNESOTA EXTENSION SERVICE, SE REGIONAL OFFICE Lessor: MINNESOTA STATE COLLEGES AND UNIVERSITIES								

LAND LEASED TO THE UNIVERSITY - LONG TERM
From 07/01/2015 To 06/30/2016

Lease Number	Lease Term Start Date	Lease Term End Date	Area (Acres)	Rent	Rent/Acre/Yr.	M&O	Lessee M&O Obligations	Source of Funds Accounts
L-8118	06/15/2009			\$1.00				
Leased Premises: LAND IN MOWER CTY, HWY I-90, SEC34, TWP103N, RA18W, CROSSING I-90 APPROX 900 FT EAST OF 4TH ST NW Address: AUSTIN, MN 55912 Occupant: OFFICE OF INFORMATION TECHNOLOGY Lessor: STATE OF MN DOT, ATTN: MARILYN REMER								
L-8158	03/15/2009	03/14/2059		\$1.00				1000-10072-20004
Leased Premises: PART OF SEC34, T103N, RA18W IN MOWER COUNTY Address: AUSTIN, MN 55912 Occupant: OFC OF INFO TECH, NETWORK & TELECOMMUNICATION SERVICES Lessor: MN DEPT OF NATURAL RESOURCES-LAND AND MINERALS								
L-8226	06/01/2010	05/31/2017	5.000	\$1,250.00	\$250.00			1801-10414-20090
Leased Premises: LAND IN PENNINGTON COUNTY, THIEF RIVER FALLS, MN, 154N, RANGE 43 W, SEC 29 - NW 1/4 OF SEC 29 Address: THIEF RIVER FALLS, MN 46701 Continuation: FOUR (4) SUCCESSIVE ONE YEAR OPTIONS WITH 30 DAYS WRITTEN NOTICE Occupant: UMD/NATURAL RESOURCES RESEARCH INSTITUTE Lessor: DONALD JOPPRU								
L-8228	05/01/2010	04/30/2016	5.500	\$1,145.83	\$250.00			1026-11028-20109
Leased Premises: LAND IN RUTLAND TOWNSHIP, MARTIN COUNTY Address: RUTLAND TOWNSHIP, MN 56301 Continuation: NONE REMAIN Occupant: SR VP FOR ACAD AFFAIRS & PROVOST/COLLEGE OF FOOD, AG & NATURAL RESOURCE SCIENCES/CENTER FOR INTEGRATED NATURAL RESOURCES Lessor: ELDEAN & JOYCE MASCHOFF								
L-8229	05/01/2010	04/30/2016	5.300	\$1,104.17	\$250.00			1026-11028-20109
Leased Premises: LAND IN CENTER CREEK TOWNSHIP, MARTIN COUNTY Address: CENTER CREEK TOWNSHIP, MN 56309 Continuation: NONE. Occupant: SR VP FOR ACAD AFFAIRS & PROVOST/COLLEGE OF FOOD, AG, & NATURAL RESOURCE SCIENCES/CENTER FOR INTEGRATED NATURAL RESOURCES Lessor: DARWIN & SAUNDRA ROBERTS								
L-8244	12/22/2010	06/30/2106	332.850	\$1.00				1000-10628-20540
Leased Premises: W 1000 FT LOT 2, SEC 1, TWP 124, RANGE 42, STEVENS COUNTY PLUS WIND FLOW & TRANSMISSION LINE EASEMENTS Address: MORRIS, MN 56267 Occupant: UM MORRIS/UMM PHYSICAL PLANT OFFICE Lessor: CITY OF MORRIS, ATTN: CITY MANAGER								

LAND LEASED TO THE UNIVERSITY - LONG TERM
From 07/01/2015 To 06/30/2016

Lease Number	Lease Term Start Date	Lease Term End Date	Area (Acres)	Rent	Rent/Acre/Yr.	M&O	Lessee M&O Obligations	Source of Funds Accounts
L-8271	04/01/2010	03/31/2018	21.400	\$5,350.00	\$250.00			1701-11040-20089 1026-11040-20090
Leased Premises: NE 1/4 OF SE 1/4 SEC 35, T 107N, R 13W IN OLMSTED COUNTY Address: OLMSTEAD COUNTY, MN 55934 Continuation: THREE (3) SUCCESSIVE ONE-YEAR RENEWAL OPTIONS Occupant: VP FOR ACAD AFFAIRS & PROVOST/CFANS/SOUTHERN RESEARCH & OUTREACH CENTER Lessor: LAWLER FAMILY FARM, ATTN: STEVE LAWLER								
L-8317	05/01/2011	04/30/2017	17.000	\$4,250.00	\$250.00			1026-11028-20086 3006-11028-00036697
Leased Premises: 17 ACRES IN SEC32, T105, R24, VIVIAN TOWNSHIP, WASECA COUNTY Address: VIVIAN TOWNSHIP, MN 56068 Continuation: FIVE 1-YEAR OPTIONS TO RENEW WITH AT LEAST 90 DAYS NOTICE Occupant: VP FOR ACAD AFFAIRS & PROVOST/ COLLEGE OF FOOD, AG & NTRL RESCR SCI/SROC Lessor: K M B INC, CONTACT MARK & JAMES BEYER								
L-8321	11/15/2011	11/15/2018	18.000	\$1.00				
Leased Premises: 18 ACRES OF LAND NEAR RIVERLAND COMMUNITY COLLEGE OWATONNA, MN Building: RIVERLAND COMMUNITY COLLEGE Address: 965 ALEXANDER DRIVE SW, OWATONNA, MN 00000 Continuation: NONE Lessor: RIVERLAND COMMUNITY COLLEGE, ATTN: JUDY ENRIGHT								
L-8422	01/01/2011	12/31/2018	24.500	\$980.00	\$40.00			1000-11039-21368 1026-11039-20090
Leased Premises: 24.5 ACRES, SECTION 22, TOWNSHIP 55N, RANGE 25W, IN LAPRARIE CITY TOWNSHIP, ITASCA COUNTY, MINNESOTA Address: GRAND RAPIDS, MN 55744-5725 Continuation: AUTOMATIC ANNUAL RENEWALS UNLESS EITHER PARTY NOTIFIES THE OTHER PARTY OF ITS INTENT TO TERMINATE WITHIN AT LEAST 30 DAYS PRIOR TO EXPIARTION OF CURRENT TERM Occupant: NCROC Lessor: DIAMOND WILLOW GROUP, ATTN: PASTOR TIM G. GRAF								
L-8422 A	01/01/2011	12/31/2018	5.500	\$220.00	\$40.00			1000-11039-21368 1026-11039-20090
Leased Premises: 5.5 ACRES, SECTION 22, TOWNSHIP 55N, RANGE 25W, GRAND RAPIDS, MN Address: GRAND RAPIDS, MN 55744 Continuation: AUTOMATIC ANNUAL RENEWALS UNLESS EITHER PARTY NOTIFIES THE OTHER PARTY OF ITS INTENT TO TERMINATE WITHIN AT LEAST 30 DAYS PRIOR TO EXPIARTION OF CURRENT TERM Occupant: NCROC Lessor: NORTHLAND BIBLE BAPTIST CHURCH, ATTN: TIM GOEMAN								

LAND LEASED TO THE UNIVERSITY - LONG TERM
From 07/01/2015 To 06/30/2016

Lease Number	Lease Term Start Date	Lease Term End Date	Area (Acres)	Rent	Rent/Acre/Yr.	M&O	Lessee M&O Obligations	Source of Funds Accounts
L-8427	05/01/1972	05/01/2017		\$163.41				1026-10653-21119
Leased Premises: 48-INCH STORM SEWER LINE Address: CROOKSTON, MN 56716 Continuation: AUTOMATIC ANNUAL RENEWAL. EITHER PARTY MAY TERMINATE AT ANY TIME WITH 30-DAYS NOTICE. Occupant: UMC FACILITY MANAGEMENT Lessor: BURLINGTON NORTHERN, INC., ATTN MEREDITH MEADEN								
L-8446	04/01/2012	03/31/2016	12.000	\$3,155.74	\$350.00			1802-11028-21373 3006-11504-00042947 1701-11022-20089
Leased Premises: NE 1/4 OF THE NE 1/4 OF SECTION 13 IN ROCK DELL TOWNSHIP Address: STEWARTVILLE, MN 55976 Continuation: NONE REMAIN Occupant: SROC Lessor: GRANT LARSON								
L-8490	07/01/2012	06/30/2017	30.000	\$1,200.00	\$40.00			1000-11039-21368
Leased Premises: NE 1/4 OF SEC. 8, HARRIS TOWNSHIP Address: GRAND RAPIDS, MN 55744 Occupant: NORTH CENTRAL RESEARCH AND OUTREACH CENTER Lessor: GREGORY DENVER								
L-8505	01/01/2014	02/01/2016		\$1.00				
Leased Premises: PARKING LOT, WORSHIP SANCTUARY, FELLOWSHIP HALL, TWO NURSEY ROOMS, SIX CE ROOMS, KITCHEN AND TWO RESTROOMS Building: FIRST PRESBYTERIAN CHURCH Address: 306 NORWAY AVENUE, PO BOX 837, FOLEY, MN 56329 Continuation: NONE Occupant: VP FOR SYSTEM ACAD ADMIN/UNIVERSITY OF MINNESOTA EXTENSION/4-H YOUTH DEVELOPMENT Lessor: FIRST PRESBYTERIAN CHURCH, ATTN: LISA BOWLAND								
L-8523	01/01/2013	12/31/2017		\$1.00				
Leased Premises: FAIREST GARDEN, PUBLIC PICNIC, MAINTENANCE GARDEN, TERRACED GARDEN, COMPOST DISPLAY, AND RAIN GARDENS Building: WASHINGTON COUNTY FAIRGROUNDS Address: LAKE ELMO, MN 55042 Continuation: EITHER PARTY MAY TERMINATE WITH 30-DAYS NOTICE Occupant: VP FOR SYSTEM ACAD ADMIN/MINNESOTA EXTENSION/4-H YOUTH DEVELOPMENT Lessor: WASHINGTON COUNTY AGRICULTURAL SOCIETY, ATTN: DORIS OSTERTAG								

UNIVERSITY OF MINNESOTA
REAL ESTATE OFFICE

LAND LEASED TO THE UNIVERSITY - LONG TERM
From 07/01/2015 To 06/30/2016

Lease Number	Lease Term Start Date	Lease Term End Date	Area (Acres)	Rent	Rent/Acre/Yr.	M&O	Lessee M&O Obligations	Source of Funds Accounts
L-8589	06/20/2013	12/31/2017	32.000	\$3,001.64	\$93.80			1801-10414-20090
Leased Premises: THREE ACRES IN DOUGLAS COUNTY, 29 ACRES IN OTTER TAIL AND TODD COUNTIES Address: DOUGLAS, OTTER TAIL, & TODD COUNTIES, MN 56315 Lessor: ASPEN PLANTATION LLP, ATTN: MICHAEL FREY								
L-8600	05/30/2013	05/29/2016		\$1.00				
Leased Premises: SECTION 123 DIKE DISPOSAL Building: DULUTH SUPERIOR HARBOR ERIE PIER Address: DULUTH, MN 55801 Occupant: UMD/NATURAL RESOURCES RESEARCH INSTITUTE Lessor: UNITED STATES ARMY ENGINEER DISTRICT DETROIT, ATTN: CHIEF, REAL ESTATE DIVISION								
L-8602	07/01/2013			\$1.00				
Leased Premises: BIG SPUNK REST AREA, ON INTERSTATE 94 Address: AVON, MN 56310 Occupant: SR VP FOR ACAD AFFAIRS & PROVOST/COLLEGE OF SCIENCE AND ENGINEERING/DEPARTMENT OF COMPUTER SCIENCE & ENGINEERING Lessor: MINNESOTA DEPARTMENT OF TRANSPORTATION, ATTN: MARK RENN								
L-8686	09/24/2013	12/31/2017		\$1.00				
Leased Premises: ACCESS OVER ROADWAY AND MOORING LOCATION Building: AREA 2W, ERIE PIT Address: 6500 COUNTY ROAD 666, HOYT LAKES, MN 55750 Continuation: NONE Occupant: PHYSICS AND ASTRONOMY Lessor: CLIFFS ERIE, LLC, ATTN: JESSE DUNSMOOR								
L-8687	07/01/2013	06/30/2017		\$1.00				
Leased Premises: PLOTS OF LAND THROUGHOUT DAKOTA CO AND FAIRGROUNDS FOR GARDENS Building: DAKOTA COUNTY AGRICULTURAL SOCIETY Address: 4008 220TH STREET WEST, POB 73, FARMINGTON, MN 55024 Continuation: WILL MEET ON A DATE MUTUALLY AGREED UPON BETWEEN THE PARTIES TO DISCUSS THE RENEWAL OF THE AGREEMENT. AGREEMENT MAY BE TERMINATED BY EITHER PARTY WITH 30 DAYS' NOTICE. Occupant: MASTER GARDNERS PROGRAM, CONTACT MADONNA MONETTE Lessor: DAKOTA COUNTY AGRICULTURAL SOCIETY								
L-8691	10/25/2013			\$1.00				
Leased Premises: ENFIELD REST AREA ON I-94, MONTICELLO Address: AVON, MN 56310 Occupant: SR VP FOR ACAD AFFAIRS & PROVOST/COLLEGE OF SCIENCE AND ENGINEERING/DEPARTMENT OF COMPUTER SCIENCE & ENGINEERING Lessor: MINNESOTA DEPARTMENT OF TRANSPORTATION, ATTN: MARK RENN								

UNIVERSITY OF MINNESOTA
REAL ESTATE OFFICE

LAND LEASED TO THE UNIVERSITY - LONG TERM
From 07/01/2015 To 06/30/2016

Lease Number	Lease Term Start Date	Lease Term End Date	Area (Acres)	Rent	Rent/Acre/Yr.	M&O	Lessee M&O Obligations	Source of Funds Accounts
L-8755	12/30/2013	12/31/2019	0.840	\$94.69	\$112.73			1701-11043-21156
Leased Premises: 33' ACCESS ROAD IN NW1/4 OF NW1/4 IN SEC17, T63N, R11W, LAKE COUNTY Building: ACCESS ROAD FOR HUBACHECK WILDERNESS RESEARCH CENTER Address: 55731 Occupant: CLOQUET FORESTRY CENTER Lessor: UNITED STATE DEPARTMENT OF AGRICULTURE, FOREST SERVICE, ATTN: DISTRICT RANGER								
L-8777	07/01/2013	06/30/2016	15.000	\$950.00	\$63.33			3015-11522-00033733
Leased Premises: 15 ACRES IN SYLVAN TOWNSHIP, CASS COUNTY Address: SYLVAN TOWNSHIP, CASS COUNTY, MN 56401 Continuation: ONE (1) - ONE YEAR RENEWAL OPTION, NOTICE DUE 5/31/16 Occupant: UOFM EXTENSION SERVICES-FORESTRY Lessor: GREG BOOTH								
L-8778	07/01/2013	06/30/2016	15.000	\$950.00	\$63.33			3015-11522-00033733
Leased Premises: 15 ACRES IN DAGGETT BROOK TOWNSHIP, CROW WING COUNTY Address: MN 56449 Continuation: ONE (1) - ONE YEAR RENEWAL OPTION, NOTICE DUE 5/31/16 Occupant: UOFM EXTENSION SERVICES-FORESTRY Lessor: BRUCE CAUGHEY								
L-8779	07/01/2013	06/30/2016	15.000	\$950.00	\$63.33			3015-11522-00033733
Leased Premises: 15 ACRES IN DAGGETT BROOK TOWNSHIP, CROW WING COUNTY Address: DAGGETT BROOK TOWNSHIP, MN 56449 Continuation: ONE (1) - ONE YEAR RENEWAL OPTION, NOTICE DUE 5/31/16 Occupant: UOFM EXTENSION SERVICES-FORESTRY Lessor: STEVE MOE								
L-8782	03/31/2014	12/31/2017	4.000	\$600.00	\$150.00			1801-10414-20090
Leased Premises: 4 ACRES IN SEC29, T132, R35, TODD COUNTY Address: 56437 Continuation: ADDITIONAL ONE YEAR TERMS UPON MUTUAL AGREEMENT IN WRITING PRIOR TO END OF TERM Occupant: NRRRI Lessor: EUGENE CAPTAIN								
L-8783	05/01/2014	12/31/2017	5.000	\$750.00	\$150.00			1801-10414-20090
Leased Premises: 5 ACRES IN SEC25, T130, R35, TODD COUNTY Address: 56446 Continuation: ADDITIONAL ONE YEAR TERMS UPON MUTUAL AGREEMENT IN WRITING PRIOR TO END OF TERM Occupant: NRRRI Lessor: ANTHONY HANSMEYER								

UNIVERSITY OF MINNESOTA
REAL ESTATE OFFICE

LAND LEASED TO THE UNIVERSITY - LONG TERM
From 07/01/2015 To 06/30/2016

Lease Number	Lease Term Start Date	Lease Term End Date	Area (Acres)	Rent	Rent/Acre/Yr.	M&O	Lessee M&O Obligations	Source of Funds Accounts
L-8784	04/01/2014	12/31/2017	10.000	\$2,000.00	\$200.00			1801-10414-20090
Leased Premises: 10 ACRES IN SEC22, T146, R36, CLEARWATER COUNTY Address: 56438 Continuation: ADDITIONAL ONE YEAR TERMS UPON MUTUAL AGREEMENT IN WRITING PRIOR TO END OF TERM Occupant: NRRRI Lessor: GERALD SMITH								
L-8786	03/17/2014	12/31/2017	10.000	\$1,500.00	\$150.00			1801-10414-20090
Leased Premises: 10 ACRES IN SEC32, T132, R33, TODD COUNTY Address: 56438 Continuation: ADDITIONAL ONE YEAR TERMS UPON MUTUAL AGREEMENT IN WRITING PRIOR TO END OF TERM Occupant: NRRRI Lessor: GARY SCHULTZ								
L-8787	03/20/2014	12/31/2017	6.000	\$900.00	\$150.00			1801-10414-20090
Leased Premises: 6 ACRES IN SEC31, T131, R34, TODD COUNTY Address: 56440 Continuation: ADDITIONAL ONE YEAR TERMS UPON MUTUAL AGREEMENT IN WRITING PRIOR TO END OF TERM Occupant: NRRRI Lessor: BUD WANDERSCHIED								
L-8798	01/01/2015	12/31/2015		\$75.62				1026-11536-21917
Leased Premises: WHITEWATER STATE PARK GROUP CAMP - 4-H CAMP Building: WHITEWATER STATE PARK GROUP CAMP - 4-H CAMP Address: 19041 HWY 74, ALTURA, MN 55910 Continuation: VARIOUS DATES THROUGHOUT THE ABOVE PERIOD AS ASSIGNED BY DEPARTMENT Occupant: SR VP FOR SYSTEM ACAD ADMIN/UNIVERSITY OF MINNESOTA EXTENSION Lessor: WINONA COUNTY COMMUNITY SERVICES - FINANCE DEPARTMENT								
L-8844	06/04/2014	10/31/2018		\$1.00				
Leased Premises: PARCEL OF LAND AT ERIE PIT IN HOYT LAKES Address: 55705 Continuation: NONE Occupant: PHYSICS & ASTRONOMY/SOUDAN UNDERGROUND LABORATORY Lessor: MESABI NUGGET LLC; CONTACT: KEVIN PETZ								
L-8845	06/20/2014	10/31/2015		\$295.79				3002-12100-00015787
Leased Premises: LAND AND MINING PIT IN ST. LOUIS COUNTY Address: MN 55792 Continuation: NONE Occupant: PHYSICS AND ASTRONOMY; CONTACT JERRY MEIER Lessor: RGGS LAND & MINERALS, LTD., L.P.; CONTACT TERRY VILLA								

UNIVERSITY OF MINNESOTA
REAL ESTATE OFFICE

LAND LEASED TO THE UNIVERSITY - LONG TERM
From 07/01/2015 To 06/30/2016

Lease Number	Lease Term Start Date	Lease Term End Date	Area (Acres)	Rent	Rent/Acre/Yr.	M&O	Lessee M&O Obligations	Source of Funds Accounts
L-9057	05/01/2015	04/30/2020	0.600	\$600.00	\$1,000.00			3002-11028-00022579
Leased Premises: HAZELNUT FARM LAND IN WABASHA COUNTY Address: LAKE CITY, MN 55041 Continuation: AUTOMATIC FIVE YEAR RENEWAL. UNIVERSITY SHALL HAVE RIGHT TO TERMINATE DURING INITIAL TERM OR RENEWAL TERM UPON 90 DAYS WRITTEN NOTICE. Occupant: CFANS/DEPARTMENT OF AGRONOMY AND PLANT GENETICS; CONTACT LOIS BRAUN Lessor: NORMAN C. AND MARY D. ERICKSON								
L-9061	04/17/2015	05/01/2017		\$1.00				
Leased Premises: SW 1/4 OF SECTION 12, TOWNSHIP 58 NORTH, RANGE 15 WEST IN ST. LOUIS COUNTY Address: 55455 Continuation: NONE. AGREEMENT CAN BE TERMINATED BY EITHER PARTY WITH 60 DAYS WRITTEN NOTICE TO THE OTHER PARTY. Occupant: DEPARTMENT OF EARTH SCIENCES Lessor: ALLETE, INC. DBA MINNESOTA POWER, CONTACT KURT ANDERSON								
L-9113	07/01/2015	06/30/2020	280.000	\$1.00				
Leased Premises: USE OF 280 ACRES OF LAND INCLUDING THREE BUILDINGS IN OSCEOLA TOWNSHIP, POLK COUNTY, WISCONSIN Address: WI 54020 Continuation: NONE Occupant: CFANS/DEPARTMENT OF ENTOMOLOGY/BEE SQUAD Lessor: HORST RECHELBACHER FOUNDATION; ATTN JIM GREUPNER								

Short Term Leases for Space to the University

UNIVERSITY OF MINNESOTA
REAL ESTATE OFFICE

SPACE LEASED TO THE UNIVERSITY: SHORT TERM
From 07/01/2015 To 06/30/2016

Lease Number	Lease Term Start Date	Lease Term End Date	Area (S.F.)	Rent	Rent/S.F./Yr.	M&O	M&O/S.F./Yr.	Lessee M&O Obligations	Source of Funds
LA-425	07/01/2015	06/30/2016		\$177,600.00					1026-10900-20604
*	Leased Premises: CARRIAGE HALL, LOFT, HARVEST ROOM, TACK ROOM, CAPTAIN'S, GARDEN CITY BALLROOM, MORGAN Building: EARLE BROWN HERITAGE CENTER Address: 6155 EARLE BROWN DRIVE, BROOKLYN CENTER, MN 55430 Continuation: VARIOUS DATES THROUGHOUT FY16 Occupant: SR VP FOR ACAD AFFAIRS & PROVOST/COLLEGE OF CONTINUING EDUCATION/CONTINUING PROFESSIONAL EDUCATION Lessor: EARLE BROWN HERITAGE CENTER								
LA-425 A	04/08/2016	04/08/2016		\$2,700.00					1026-11700-20948
	Leased Premises: EARLE BROWN HERITAGE CENTER Building: EARLE BROWN HERITAGE CENTER Address: 6155 EARLE BROWN DRIVE, BROOKLYN CENTER, MN 55430 Continuation: VARIOUS DATES THROUGHOUT THE ABOVE PERIOD AS ASSIGNED BY DEPARTMENT Occupant: VP FOR ACAD AFFAIRS & PROVOST/COLLEGE OF CONTINUING EDUCATION Lessor: EARLE BROWN HERITAGE CENTER								
LA-1044 CC	09/17/2015	09/20/2015		\$8,379.20					1026-11537-21881
	Leased Premises: SLEEPING ROOMS Building: RAMADA PLAZA MINNEAPOLIS Address: 1330 INDUSTRIAL BLVD, MINNEAPOLIS, MN 55413 Continuation: VARIOUS DATES THROUHGOUT THE ABOVE PERIOD AS ASSIGNED BY DEPARTMENT Occupant: SR VP FOR SYSTEM ACAD ADMIN/UNIVERSITY OF MINNESOTA EXTENSION Lessor: RAMADA PLAZA MINNEAPOLIS, ATTN: KAREN MILLER								
LA-1086	07/01/2015	06/30/2016		\$15,250.00					1026-10900-20601
*	Leased Premises: VARIOUS ROOMS Building: CROWNE PLAZA HOTEL & SUITES, MSP AIRPORT - MOA Address: 3 APPLETREE SQUARE, BLOOMINGTON, MN 55425 Continuation: VARIOUS DATES THROUGHOUT THE ABOVE PERIOD AS ASSIGNED BY DEPARTMENT Occupant: SR VP FOR ACAD AFFAIRS & PROVOST/COLLEGE OF CONTINUING EDUCATION Lessor: CROWNE PLAZA HOTEL & SUITES, MSP AIRPORT - MOA								

UNIVERSITY OF MINNESOTA
REAL ESTATE OFFICE

SPACE LEASED TO THE UNIVERSITY: SHORT TERM
From 07/01/2015 To 06/30/2016

Lease Number	Lease Term Start Date End Date	Area (S.F.)	Rent Rent/S.F./Yr.	M&O M&O/S.F./Yr.	Lessee M&O Obligations	Source of Funds
LA-1099 C	01/27/2016 01/28/2016		\$1.00			1026-11054-20116
	Leased Premises: SLEEPING ROOMS, MEETING ROOMS Building: DOUBLETREE BY HILTON MINNEAPOLIS NORTH Address: 2200 FREEWAY BLVD, MINNEAPOLIS, MN 55430 Continuation: VARIOUS DATES THROUGHOUT THE ABOVE PERIOD AS ASSIGNED BY DEPARTMENT Occupant: SR VP FOR ACAD AFFAIRS & PROVOST/COLLEGE OF FOOD, AG & NATURAL RESOURCE SCIENCES Lessor: DOUBLETREE BY HILTON, MINNEAPOLIS NORTH; ATTN: PATTY BURNIECE					
LA-1104 FF	09/12/2015 09/15/2015		\$14,715.00			1100-10202-20518
	Leased Premises: SLEEPING ROOMS Building: DOUBLETREE BY HILTON MINNEAPOLIS - PARK PLACE Address: 1500 PARK PLACE BLVD, ST. LOUIS PARK, MN 55416 Continuation: VARIOUS DATES THROUGHOUT THE ABOVE PERIOD AS ASSIGNED BY DEPARTMENT Occupant: OFC OF PRESIDENT/INTERCOLLEGIATE ATHLETICS Lessor: DOUBLETREE BY HILTON MINNEAPOLIS - PARK PLACE					
LA-1114	07/01/2015 06/30/2016		\$300.00			1701-11286-20340
*	Leased Premises: MEETING ROOM Building: HYATT REGENCY Address: 1300 NICOLLET MALL, MINNEAPOLIS, MN 55403 Continuation: VARIOUS DATES THROUGHOUT FY16 Occupant: SR VP FOR ACAD AFFAIRS & PROVOST/CARLSON SCHOOL OF MANAGEMENT Lessor: HYATT REGENCY					
LA-1114 C	05/12/2016 05/12/2016		\$2.00			1000-11423-20407
	Leased Premises: THEATER AND BANQUET ROOM Building: HYATT REGENCY MINNEAPOLIS Address: 1300 NICOLLET MALL, MINNEAPOLIS, MN 55403 Continuation: VARIOUS DATES THROUGHOUT THE ABOVE PERIOD AS ASSIGNED BY DEPARTMENT Occupant: VP FOR HEALTH SCIENCES/AHC/SCHOOL OF DENTISTRY/CONTINUING DENTAL EDUCATION PROGRAM Lessor: HYATT REGENCY MINNEAPOLIS; ATTN: MONIE KOCHER					

UNIVERSITY OF MINNESOTA
REAL ESTATE OFFICE

SPACE LEASED TO THE UNIVERSITY: SHORT TERM
From 07/01/2015 To 06/30/2016

Lease Number	Lease Term Start Date	Lease Term End Date	Area (S.F.)	Rent	Rent/S.F./Yr.	M&O	M&O/S.F./Yr.	Lessee M&O Obligations	Source of Funds
LA-1114 DD	10/23/2015	10/23/2015		\$1,001.00					
	Leased Premises: SLEEPING ROOMS; MEETING ROOMS Building: HYATT REGENCY MINNEAPOLIS Address: 1300 NICOLLET MALL, MINNEAPOLIS, MN 55403 Continuation: VARIOUS DATES THROUGHOUT THE ABOVE PERIOD AS SPECIFIED BY DEPARTMENT Occupant: VP FOR HEALTH SCIENCES/AHC/SCHOOL OF NURSING Lessor: HYATT REGENCY MINNEAPOLIS; ATTN: MONIE KOCHER								
LA-1117	07/01/2015	06/30/2016		\$69,611.74					1026-12116-21170
*	Leased Premises: VARIOUS ROOMS Building: DAYS HOTEL UNIVERSITY AVE Address: 2407 UNIVERSITY AVENUE SE, MINNEAPOLIS, MN 55414 Continuation: VARIOUS DATES THROUGHOUT FY16 Occupant: MULTIPLE Lessor: DAYS HOTEL UNIVERSITY AVE								
LA-1117 EE	08/07/2015	11/11/2015		\$1.00					1026-12116-21170
	Leased Premises: SLEEPING ROOMS Building: DAYS HOTEL ON UNIVERSITY Address: 2407 UNIVERSITY AVENUE SE, MINNEAPOLIS, MN 55414 Continuation: VARIOUS DATES THROUGHOUT THE ABOVE PERIOD. Occupant: SR VP FOR ACAD AFFAIRS & PROVOST/COLLEGE OF FOOD, AG & NATURAL RESOURCE SCIENCES/MINNESOTA AGRICULTURE STUDENT TRAINEE INTERNATIONAL Lessor: DAYS HOTEL ON UNIVERSITY, ATTN: LEANNE LESSARD								
LA-1117 G	02/26/2016	03/06/2016		\$22,709.25					1701-10980-20232
	Leased Premises: DAYS HOTEL ON UNIVERSITY Building: DAYS HOTEL ON UNIVERSITY Address: 2407 UNIVERSITY AVENUE SOUTHEAST, MINNEAPOLIS, MN 55414 Continuation: VARIOUS DATES THROUGHOUT THE ABOVE PERIOD AS ASSIGNED BY DEPARTMENT Occupant: CLA/SCHOOL OF MUSIC Lessor: DAYS HOTEL ON UNIVERSITY								

UNIVERSITY OF MINNESOTA
REAL ESTATE OFFICE

SPACE LEASED TO THE UNIVERSITY: SHORT TERM
From 07/01/2015 To 06/30/2016

Lease Number	Lease Term Start Date End Date	Area (S.F.)	Rent Rent/S.F./Yr.	M&O M&O/S.F./Yr.	Lessee M&O Obligations	Source of Funds
LA-1121 EE	06/26/2016 07/01/2016		\$1.00			1805-11359-20112
	Leased Premises: SLEEPING & BANQUET ROOMS Building: HILTON MINNEAPOLIS Address: 1001 MARQUETTE AVENUE SOUTH, MINNEAPOLIS, MN 55403 Occupant: NATIONAL CENTER FOR INTERPROFESSIONAL PRACTICE AND EDUCATION Lessor: HILTON MINNEAPOLIS					
LA-1129 A	02/08/2016 02/11/2016		\$1.00			3002-11032-00012
	Leased Premises: MEETING ROOMS AND SLEEPING ROOMS Building: RAMADA BLOOMINGTON MINNEAPOLIS AIRPORT Address: 2300 EAST AMERICAN BLVD, BLOOMINGTON, MN 55425-1228 Occupant: SR VP FOR ACAD AFFAIRS & PROVOST/COLLEGE OF FOOD, AG & NATURAL RESOURCE SCIENCES/DEPARTMENT OF BIOPRODUCTS & BIOSYSTEMS ENGINEERING Lessor: RAMADA BLOOMINGTON MINNEAPOLIS AIRPORT, CONTACT JOAN HANE					
LA-1139	07/01/2015 06/30/2016		\$9,890.00			1026-11022-20089
*	Leased Premises: AUDITORIUM MAIN, ROOM 200, AUDITORIUM 2, ROOM 205 AB Building: MINNEAPOLIS CONVENTION CENTER Address: 1301 SECOND AVENUE SOUTH, MINNEAPOLIS, MN 55403 Continuation: VARIOUS DATES THROUGHOUT FY16 AS ASSIGNED BY DEPARTMENT Occupant: SR VP FOR ACAD AFFAIRS & PROVOST/COLLEGE OF FOOD, AG & NATURAL RESOURCE SCIENCES/DEPARTMENT OF ENTOMOLOGY Lessor: MINNEAPOLIS CONVENTION CENTER					
LA-1139 A	02/19/2016 02/24/2017		\$11,787.50			1026-10108-20410
	Leased Premises: HALL A , SHOW OFFICE A , AND L100A-J Building: MINNEAPOLIS CONVENTION CENTER Address: 1301 - 2ND AVENUE SOUTH, MINNEAPOLIS, MN 55403 Continuation: VARIOUS DATES THROUGHOUT THE ABOVE PERIOD AS ASSIGNED BY DEPARTMENT Occupant: SR VP FOR ACAD AFFAIRS & PROVOST/COLLEGE OF LIBERAL ARTS Lessor: MINNEAPOLIS CONVENTION CENTER					

UNIVERSITY OF MINNESOTA
REAL ESTATE OFFICE

SPACE LEASED TO THE UNIVERSITY: SHORT TERM
From 07/01/2015 To 06/30/2016

Lease Number	Lease Term Start Date End Date	Area (S.F.)	Rent Rent/S.F./Yr.	M&O M&O/S.F./Yr.	Lessee M&O Obligations	Source of Funds
LA-1147	07/01/2015 06/30/2017		\$1.00			1026-11700-20948
*	Leased Premises: DENMARK COMMONS, SCANDINAVIAN BALLROOM 1-4, NORWAY ROOM, NEW SWEDEN ROOM Building: RADISSON BLU MINNEAPOLIS DOWNTOWN Address: 35 SOUTH 7TH STREET, MINNEAPOLIS, MN 55402-1602 Occupant: VP FOR HEALTH SCIENCES/AHC/MEDICAL SCHOOL/CONTINUING MEDICAL EDUCATION, MIA MULLINS Lessor: RADISSON BLU MINNEAPOLIS DOWNTOWN					
LA-1187 A	10/14/2015 10/16/2015		\$5,309.55			1026-11536-21469
	Leased Premises: BLUEBIRD LODGE Building: CAMP TANADOONA Address: 3300 TANADOONA DRIVE, EXCELSIOR, MN 55331 Occupant: SR VP FOR SYSTEM ACAD ADMIN/UNIVERSITY OF MINNESOTA EXTENSION Lessor: CAMP FIRE MINNESOTA, ATTN: USER GROUP RENTALS					
LA-1198	07/01/2015 06/30/2016		\$850.00			1026-11700-20948
*	Leased Premises: MEETING SPACE Building: CROWNE PLAZA MINNEAPOLIS WEST Address: 3131 CAMPUS DRIVE, PLYMOUTH, MN 55441 Continuation: VARIOUS DATES THROUGHTOUT FY16 Occupant: VP FOR HEALTH SCIENCES/AHC/MEDICAL SCHOOL Lessor: CROWNE PLAZA MINNEAPOLIS WEST					
LA-1198 A	10/12/2015 10/18/2015		\$4,180.65			1026-11700-20948
	Leased Premises: SLEEPING & BANQUET ROOMS Building: CROWNE PLAZA MINNEAPOLIS WEST Address: 3131 CAMPUS DRIVE, PLYMOUTH, MN 55441 Continuation: VARIOUS DATES THROUGHOUT THE ABOVE PERIOD AS ASSIGNED BY DEPARTMENT Occupant: VP FOR HEALTH SCIENCES/AHC/MEDICAL SCHOOL/CONTINUING MEDICAL EDUCATION Lessor: CROWNE PLAZA MINNEAPOLIS WEST, CONTACT DIANE ACHTERKIRCH					

UNIVERSITY OF MINNESOTA
REAL ESTATE OFFICE

SPACE LEASED TO THE UNIVERSITY: SHORT TERM
From 07/01/2015 To 06/30/2016

Lease Number	Lease Term Start Date End Date	Area (S.F.)	Rent Rent/S.F./Yr.	M&O M&O/S.F./Yr.	Lessee M&O Obligations	Source of Funds
LA-1217	07/01/2015 06/30/2016		\$152.00			1000-10918-20031
*	Leased Premises: GREAT HALL Building: UNIVERSITY YMCA Address: 1801 UNIVERSITY AVENUE SE, MINNEAPOLIS, MN 55414 Continuation: VARIOUS DATES THROUGHOUT FY16 AS ASSIGNED BY DEPARTMENT Occupant: SR VP FOR ACAD AFFAIRS & PROVOST/COLLEGE OF CONTINUING EDUCATION Lessor: UNIVERSITY YMCA					
LA-1225	07/01/2015 06/30/2016		\$500.00			1000-10812-20259
*	Leased Premises: VARIOUS ROOMS Building: AMERICAN SWEDISH INSTITUTE Address: 2600 PARK AVENUE, MINNEAPOLIS, MN 55407 Continuation: VARIOUS DATES THROUGHOUT FY16 AS ASSIGNED BY DEPARTMENT Occupant: SR VP FOR ACAD AFFAIRS & PROVOST/COLLEGE OF DESIGN Lessor: AMERICAN SWEDISH INSTITUTE					
LA-1226	07/01/2015 06/30/2016		\$1,000.00			1000-11476-21393
*	Leased Premises: MN VALLEY BALLROOM I-IV Building: HILTON MINNEAPOLIS/ST PAUL AIRPORT Address: 3800 AMERICAN BOULEVARD EAST, BLOOMINGTON, MN 55425 Continuation: VARIOUS DATES THROUGHOUT FY16 AS ASSIGNED BY DEPARTMENT Occupant: SR VP FOR SYSTEM ACAD ADMIN/UNIVERSITY OF MINNESOTA EXTENSION Lessor: HILTON MINNEAPOLIS/ST PAUL AIRPORT					
LA-1232	07/01/2015 06/30/2016		\$15,730.00			3000-10181-00056
*	Leased Premises: AL JOHNSON GREAT ROOM, SKI-U-MAH ROOM, BIG TEN ROOM, THOMAS H. SWAIN ROOM, GATEWAT ROOM, HERITAGE GALLERY, THE COMMONS, MINNESOTA ROOM, UNIVERSITY HALL, MEMORIAL HALL Building: MCNAMARA ALUMNI CENTER Address: 200 OAK STREET SE, MINNEAPOLIS, MN 55455 Continuation: VARIOUS DATES THROUGHOUT FY16 Occupant: MULTIPLE Lessor: MCNAMARA ALUMNI CENTER					

UNIVERSITY OF MINNESOTA
REAL ESTATE OFFICE

SPACE LEASED TO THE UNIVERSITY: SHORT TERM
From 07/01/2015 To 06/30/2016

Lease Number	Lease Term		Area (S.F.)	Rent		M&O		Lessee M&O Obligations	Source of Funds
	Start Date	End Date		Rent/S.F./Yr.	M&O/S.F./Yr.				
LA-1238 B	12/08/2015	12/08/2015		\$1.00					
	Leased Premises: PAVILLION Building: THE DEPOT RENAISSANCE MINNEAPOLIS HOTEL Address: 225 - 3RD AVENUE SOUTH, MINNEAPOLIS, MN 55401 Continuation: VARIOUS DATES THROUGHOUT THE ABOVE PERIOD AS ASSIGNED BY DEPARTMENT Occupant: SR VP FOR ACAD AFFAIRS & PROVOST/COLLEGE OF LIBERAL ARTS/SCHOOL OF MUSIC Lessor: THE DEPOT RENAISSANCE MINNEAPOLIS HOTEL, ATTN: TONY WHITESIDE								
LA-1241	07/01/2015	06/30/2016		\$6,470.47					1026-11766-20232
*	Leased Premises: MEETING ROOM Building: MILLENNIUM HOTEL MINNEAPOLIS Address: 1313 NICOLLET MALL, MINNEAPOLIS, MN 55403 Continuation: VARIOUS DATES THROUGHOUT FY16 AS ASSIGNED BY DEPARTMENT Occupant: VP FOR HEALTH SCIENCES/AHC/MEDICAL SCHOOL Lessor: MILLENNIUM HOTEL MINNEAPOLIS								
LA-1241 A	08/04/2015	08/06/2015		\$11,479.63					3002-11358-000321
	Leased Premises: SLEEPING & BANQUET ROOMS Building: MILLENNIUM HOTEL Address: 1313 NICOLLET MALL, MINNEAPOLIS, MN 55403 Lessor: MILLENNIUM HOTELS								
LA-1243	07/01/2015	06/30/2016		\$1,865.00					1000-10908-20028
*	Leased Premises: ROOM 203, PERF HALL Building: OPEN BOOK Address: 1011 WASHINGTON AVENUE SOUTH, MINNEAPOLIS, MN 55415 Continuation: VARIOUS DATES THROUGHOUT FY16 AS ASSIGNED BY DEPARTMENT Occupant: SR VP FOR ACAD AFFAIRS & PROVOST/COLLEGE OF CONTINUING EDUCATION Lessor: OPEN BOOK								

UNIVERSITY OF MINNESOTA
REAL ESTATE OFFICE

SPACE LEASED TO THE UNIVERSITY: SHORT TERM
From 07/01/2015 To 06/30/2016

Lease Number	Lease Term Start Date End Date	Area (S.F.)	Rent Rent/S.F./Yr.	M&O M&O/S.F./Yr.	Lessee M&O Obligations	Source of Funds
LA-1257	07/01/2015 06/30/2016		\$150.00			1026-10783-20326
*	Leased Premises: ISLAND ROOM Building: NICOLLET ISLAND INN Address: 95 MERRIAM STREET, MINNEAPOLIS, MN 55401 Continuation: VARIOUS DATES THROUGHOUT FY16 AS ASSIGNED BY DEPARTMENT Occupant: SR VP FOR ACAD AFFAIRS & PROVOST/LAW SCHOOL Lessor: NICOLLET ISLAND INN					
LA-1260	07/01/2015 06/30/2016		\$500.00			1026-11266-21860
*	Leased Premises: STARS ROOM Building: THE MARQUETTE HOTEL Address: 710 MARQUETTE AVENUE, MINNEAPOLIS, MN 55402 Continuation: VARIOUS DATES THROUGHOUT FY16 AS ASSIGNED BY DEPARTMENTS Occupant: SR VP FOR ACAD AFFAIRS & PROVOST/CARLSON SCHOOL OF MANAGEMENT Lessor: THE MARQUETTE HOTEL					
LA-1291	07/01/2015 06/30/2016		\$900.00			1000-11305-20427 1000-11309-20045
*	Leased Premises: CONFERENCE BOOTH Building: MARRIOTT CITY CENTER Address: 30 SOUTH 7TH STREET, MINNEAPOLIS, MN 55402 Continuation: VARIOUS DATES THHROUGHOUT FY16 AS ASSIGNED BY DEPARTMENT Occupant: VP FOR HEALTH SCIENCE/AHC/MEDICAL SCHOOL/SCHOOL OF NURSING Lessor: MARRIOTT CITY CENTER					
LA-1291 BB	06/26/2016 07/01/2016		\$1.00			1026-10900-20604
	Leased Premises: GUEST AND CONFERENCE ROOMS Building: MINNEAPOLIS MARRIOTT CITY CENTER Address: 30 SOUTH SEVENTH STREET, MINNEAPOLIS, MN 55402 Occupant: COLLEGE OF CONTINUING EDUCATION/CONTINUING PROFESSIONAL EDUCATION Lessor: MARRIOTT HOTELS & RESORTS, ATTN: JOH LERCHEN					

UNIVERSITY OF MINNESOTA
REAL ESTATE OFFICE

SPACE LEASED TO THE UNIVERSITY: SHORT TERM
From 07/01/2015 To 06/30/2016

Lease Number	Lease Term Start Date End Date	Area (S.F.)	Rent Rent/S.F./Yr.	M&O M&O/S.F./Yr.	Lessee M&O Obligations	Source of Funds
LA-1392	07/01/2015 06/30/2016		\$4,375.00			1026-10783-20326
*	Leased Premises: THEATRE Building: PANTAGES THEATER Address: 710 HENNEPIN AVENUE, MINNEAPOLIS, MN 55403 Continuation: VARIOUS DATES THROUGHOUT FY16 AS ASSIGNED BY DEPARTMENT Occupant: SR VP FOR ACAD AFFAIRS & PROVOST/LAW SCHOOL Lessor: PANTAGES THEATER					
LA-1403 B	04/15/2016 04/15/2016		\$1.00			1701-10783-20330
	Leased Premises: BALLROOM AND SUNROOM Building: THE MINIKAHDA CLUB Address: 3205 EXCELSIOR BOULEVARD, MINNEAPOLIS, MN 55416 Occupant: SR VP FOR ACAD AFFAIRS & PROVOST/LAW SCHOOL Lessor: THE MINIKAHDA CLUB, ATTN: ANGELA BLANCO					
LA-1442	07/01/2015 06/30/2016		\$116,625.29			1100-12160-20445
*	Leased Premises: DELUXE GUEST ROOM, MERIDIAN BALLROOM AND FOYER, THINK ROOM 1/2/3/4/5, INVENTOR ROOM 1/2/3, PATHWAYS ROOM, FOCUS BOARDROOM, PINNACLW BALLROOM Building: THE COMMONS HOTEL Address: 615 WASHINGTON AVENUE SE, MINNEAPOLIS, MN 55455 Continuation: VARIOUS DATES THROUGHOUT FY16 Occupant: MULTIPLE Lessor: THE COMMONS HOTEL					
LA-1442	07/01/2015 06/30/2016		\$149,364.34			1000-11744-20106
*	Leased Premises: DELUXE GUEST ROOM, PINNACLE BALLROOM, MERIDIAN BALLROOM & FOYER, THINK ROOM 1/2/3/4/5 Building: THE COMMONS HOTEL Address: 615 WASHINGTON AVENUE SE, MINNEAPOLIS, MN 55455 Continuation: VARIOUS DATES THROUGHOUT FY16 Occupant: MULTIPLE Lessor: THE COMMONS HOTEL					

UNIVERSITY OF MINNESOTA
REAL ESTATE OFFICE

SPACE LEASED TO THE UNIVERSITY: SHORT TERM
From 07/01/2015 To 06/30/2016

Lease Number	Lease Term Start Date End Date	Area (S.F.)	Rent Rent/S.F./Yr.	M&O M&O/S.F./Yr.	Lessee M&O Obligations	Source of Funds
LA-1442 A	04/10/2016 04/15/2016		\$3,500.00			1026-11136-20856
	Leased Premises: SLEEPING ROOMS AND MEETING ROOMS Building: THE COMMONS HOTEL Address: 615 WASHINGTON AVENUE SE, MINNEAPOLIS, MN 55414 Continuation: VARIOUS DATES THROUGHOUT THE ABOVE PERIOD AS ASSIGNED BY DEPARTMENT Occupant: VP FOR ACAD AFFAIRS & PROVOST/COLLEGE OF SCIENCE & PROVOST/CSE Lessor: THE COMMONS HOTEL, ATTN: JASON SITTE					
LA-1442 B	10/03/2015 11/16/2015		\$52,557.45			1026-11895-20293
	Leased Premises: SLEEPING ROOMS AND MEETING ROOMS Building: THE COMMONS HOTEL Address: 615 WASHINGTON AVENUE SE, MINNEAPOLIS, MN 55414 Continuation: VARIOUS DATES THROUGHOUT THE ABOVE PERIOD AS ASSIGNED BY DEPARTMENT Occupant: VP FOR HEALTH SCIENCES/AHC/MEDICAL SCHOOL/CONTINUING MEDICAL EDUCATION Lessor: THE COMMONS HOTEL, ATTN: JAMIE GOODCHILD					
LA-1442 C	07/01/2015 06/30/2016		\$306,950.01			3002-11071-000201 1026-11071-20090 3002-11071-00052 3002-11133-00018 1024-11133-20090 1701-11071-20090
	Leased Premises: DELUXE GUEST ROOM Building: THE COMMONS HOTEL Address: 615 WASHINGTON AVENUE SE, MINNEAPOLIS, MN 55455 Continuation: VARIOUS DATES THROUGHOUT FY16 Occupant: MULTIPLE Lessor: THE COMMONS HOTEL					
LA-1442 D	08/03/2015 08/08/2015		\$1.00			1026-10900-20601
	Leased Premises: SLEEPING ROOMS Building: THE COMMONS HOTEL Address: 615 WASHINGTON AVENUE SE, MINNEAPOLIS, MN 55414 Occupant: SR VP FOR ACAD AFFAIRS & PROVOST/COLLEGE OF CONTINUING EDUCATION/CONTINUING PROFESSIONAL EDUCATION Lessor: THE COMMONS HOTEL, ATTN: JASON SITTE					

UNIVERSITY OF MINNESOTA
REAL ESTATE OFFICE

SPACE LEASED TO THE UNIVERSITY: SHORT TERM
From 07/01/2015 To 06/30/2016

Lease Number	Lease Term Start Date End Date	Area (S.F.)	Rent Rent/S.F./Yr.	M&O M&O/S.F./Yr.	Lessee M&O Obligations	Source of Funds
LA-1442 E	06/16/2016 06/19/2016		\$1,200.00			
	Leased Premises: MEETING ROOM Building: THE COMMONS HOTEL Address: 615 WASHINGTON AVENUE SE, MINNEAPOLIS, MN 55414 Continuation: VARIOUS DATES THROUGHOUT THE ABOVE PERIOD AS ASSIGNED BY DEPARTMENT Occupant: VP FOR ACAD AFFAIRS & PROVOST/UNIVERSITY LIBRARY CENTRAL Lessor: THE COMMONS HOTEL, ATTN: JASON SITTE					
LA-1442 F	05/02/2016 05/20/2016		\$1.00			
	Leased Premises: SLEEPING ROOMS Building: THE COMMONS HOTEL Address: 615 WASHINGTON AVENUE SE, MINNEAPOLIS, MN 55414 Continuation: VARIOUS DATES THROUGHOUT THE ABOVE PERIOD AS ASSIGNED BY DEPARTMENT Occupant: VP FOR ACAD AFFAIRS & PROVOST/CARLSON SCHOOL OF MANAGEMENT Lessor: THE COMMONS HOTEL; ATTN: JASON SITTE					
LA-1442 I	07/19/2015 07/22/2015		\$600.00			3002-11232-00044i
	Leased Premises: SLEEPING ROOMS Building: THE COMMONS HOTEL Address: 615 WASHINGTON AVENUE SE, MINNEAPOLIS, MN 55414 Occupant: VP FOR ACAD AFFAIRS & PROVOST/COLLEGE OF EDUCATION AND HUMAN DEVELOPMENT Lessor: THE COMMONS HOTEL, ATTN: JASON SITTE					
LA-1442 J	08/03/2015 05/21/2016		\$22,567.00			
	Leased Premises: SLEEPING ROOMS AND MEETING ROOMS, PINACLE BALLROOM Building: THE COMMONS HOTEL Address: 615 WASHINGTON AVENUE SE, MINNEAPOLIS, MN 55414 Continuation: VARIOUS DATES THROUGHOUT THE ABOVE PERIOD AS ASSIGNED BY DEPARTMENT. Occupant: VP FOR HEALTH SCIENCE/AHC/UM NATIONAL CENTER FOR FOOD PROTECTION AND DEFENSE Lessor: THE COMMONS HOTEL, ATTN: JASON SITTE					

UNIVERSITY OF MINNESOTA
REAL ESTATE OFFICE

SPACE LEASED TO THE UNIVERSITY: SHORT TERM
From 07/01/2015 To 06/30/2016

Lease Number	Lease Term Start Date End Date	Area (S.F.)	Rent Rent/S.F./Yr.	M&O M&O/S.F./Yr.	Lessee M&O Obligations	Source of Funds
LA-1442 JJ	08/21/2015 08/24/2015		\$25,890.00			1026-11420-20948
Leased Premises: SLEEPING ROOMS AND MEETING ROOMS Building: THE COMMONS HOTEL Address: 615 WASHINGTON AVENUE SE, MINNEAPOLIS, MN 55414 Continuation: VARIOUS DATES THROUGHOUT THE ABOVE PERIOD AS DESIGNATED BY DEPARTMENT Occupant: SCHOOL OF DENTISTRY Lessor: THE COMMONS HOTEL, ATTN: JAMIE GOOCHILD						
LA-1442 O	07/01/2015 06/30/2016		\$1.00			
Leased Premises: SLEEPING AND BANQUET ROOMS Building: THE COMMONS HOTEL Address: 615 WASHINGTON AVENUE SE, MINNEAPOLIS, MN 55414 Continuation: VARIOUS DATES THROUGHOUT THE ABOVE PERIOD AS ASSIGNED BY DEPARTMENT Occupant: GLOBAL PROGRAMS & STRATEGIC ALLIANCE Lessor: THE COMMONS HOTEL						
LA-1442 U	05/10/2016 05/25/2016		\$2,901.00			1000-10150-20231
Leased Premises: SLEEPING ROOMS Building: THE COMMONS HOTEL Address: 615 WASHINGTON AVENUE SE, MINNEAPOLIS, MN 55414 Continuation: VARIOUS DATES THROUHGOUT THE ABOVE PERIOD AS ASSIGNED BY DEPARTMENT Occupant: SR VP FOR SYSTEM ACAD ADMIN/UNDERGRADUATE EDUCATION Lessor: THE COMMONS HOTEL, ATTN: JASON SITTE						
LA-1442 X	05/10/2016 05/13/2016		\$2,900.00			1000-10162-20407
Leased Premises: PINNACLE BALLROOM, HOLLOW SQUARE Building: THE COMMONS HOTEL Address: 615 WASHINGTON AVENUE SE, MINNEAPOLIS, MN 55414 Continuation: VARIOUS DATES THROUHGOUT THE ABOVE PERIOD AS ASSIGNED BY DEPARTMENT Occupant: VP FOR SYSTEM ACAD ADMIN/OFFICE OF ADMISSIONS Lessor: THE COMMONS HOTEL, ATTN: JASON SITTE						

UNIVERSITY OF MINNESOTA
REAL ESTATE OFFICE

SPACE LEASED TO THE UNIVERSITY: SHORT TERM
From 07/01/2015 To 06/30/2016

Lease Number	Lease Term Start Date End Date	Area (S.F.)	Rent	Rent/S.F./Yr.	M&O	M&O/S.F./Yr.	Lessee M&O Obligations	Source of Funds
LA-1457	02/02/2016 02/02/2016		\$1.00					
*	Leased Premises: THE LIVING ROOM Building: WEST MINNEAPOLIS - THE FOSHAY Address: 821 MARQUETTE AVENUE SOUTH, MINNEAPOLIS, MN 55402 Occupant: SR VP FOR ACAD AFFAIRS & PROVOST/COLLEGE OF SCIENCE & ENGINEERING Lessor: THE LIVING ROOM, CONTACT RACHEL ONDLER							
LA-1475 C	09/22/2015 09/22/2015		\$1.00					
	Leased Premises: CRYSTAL COURT Building: MISSION AMERICAN KITCHEN & BAR Address: 77 - 7TH STREET SOUTH, MINNEAPOLIS, MN 55402 Occupant: SR VP FOR ACAD AFFAIRS & PROVOST/LAW SCHOOL Lessor: MISSION AMERICAN KITCHEN & BAR, ATTN: KATIE KLABECHEK							
LA-1476	04/16/2016 04/16/2016		\$1.00					
*	Leased Premises: LA SALLE ROOM A, LA SALLE ROOM B Building: CRAVE RESTAURANT Address: 825 HENNEPIN AVENUE, MINNEAPOLIS, MN 55402 Continuation: VARIOUS DATES THROUGHOUT FY16 Occupant: SR VP FOR ACAD AFFAIRS & PROVOST/LAW SCHOOL Lessor: CRAVE RESTAURANT							
LA-1477	07/01/2015 06/30/2016		\$1.00					
*	Leased Premises: UPPER BILLIARD AREA Building: ROCK BOTTOM RESTAURANT & BREWERY Address: 800 LASALLE PLAZA, MINNEAPOLIS, MN 55402 Continuation: VARIOUS DATES THROUGHOUT FY16 AS ASSIGNED BY DEPARTMENT Occupant: SR VP FOR ACAD AFFAIRS & PROVOST/COLLEGE OF SCIENCE AND ENGINEERING/DEPARTMENT OF CHEMICAL ENGINEERING & MATERIALS SCIENCE Lessor: ROCK BOTTOM RESTAURANT & BREWERY							

UNIVERSITY OF MINNESOTA
REAL ESTATE OFFICE

SPACE LEASED TO THE UNIVERSITY: SHORT TERM
From 07/01/2015 To 06/30/2016

Lease Number	Lease Term Start Date End Date	Area (S.F.)	Rent Rent/S.F./Yr.	M&O M&O/S.F./Yr.	Lessee M&O Obligations	Source of Funds
LA-1486	07/01/2015 06/30/2016		\$6,270.00			1026-10783-20326 1000-10260-20257 1000-10780-20114
*	Leased Premises: KING ROOMS, SALONS AB Building: COURTYARD MINNEAPOLIS DOWNTOWN Address: 1500 WASHINGTON AVENUE SOUTH, MINNEAPOLIS, MN 55454 Continuation: VARIOUS DATES THROUGHOUT FY16 AS ASSIGNED BY DEPARTMENT Occupant: VARIOUS DEPARTMENTS Lessor: COURTYARD MINNEAPOLIS DOWNTOWN					
LA-1486 II	07/13/2015 08/06/2015		\$1,050.00			1026-10033-20116
	Leased Premises: SLEEPING ROOMS, MEETING ROOMS Building: COURTYARD BY MARRIOTT MINNEAPOLIS DOWNTOWN Address: 1500 WASHINGTON AVENUE SOUTH, MINNEAPOLIS, MN 55454 Continuation: VARIOUS DATES THROUGHOUT THE ABOVE PERIOD AS SPECIFIED BY DEPARTMENT Occupant: SR VP FOR ACAD AFFAIRS & PROVOST/COLLEGE OF FOOD, AG & NATURAL RESOURCE SCIENCES/DEPT OF APPLIED ECONOMICS/CTR FOR FARM FINANCIAL MGMT Lessor: COURTYARD BY MARRIOTT MINNEAPOLIS DOWNTOWN, ATTN: KELLEEN HANNA					
LA-1494	07/01/2015 06/30/2016		\$1.00			
*	Leased Premises: LIVING/REC Building: THE BACHELOR FARMER Address: 50 NORTH 2ND AVENUE, MINNEAPOLIS, MN 55401 Continuation: VARIOUS DATES THROUGHOUT FY16 AS ASSIGNED BY DEPARTMENT Occupant: SR VP FOR ACAD AFFAIRS & PROVOST/LAW SCHOOL Lessor: THE BACHELOR FARMER					
LA-1497 A	07/23/2015 07/23/2015		\$1.00			1000-10790-20408
	Leased Premises: M CAFE Building: MASON'S RESTAURANT BARRE Address: 528 HENNEPIN AVENUE SOUTH, MINNEAPOLIS, MN 55403 Occupant: SR VP FOR ACAD AFFAIRS & PROVOST/LAW SCHOOL Lessor: MASON'S RESTAURANT BARRE					

UNIVERSITY OF MINNESOTA
REAL ESTATE OFFICE

SPACE LEASED TO THE UNIVERSITY: SHORT TERM
From 07/01/2015 To 06/30/2016

Lease Number	Lease Term Start Date End Date	Area (S.F.)	Rent Rent/S.F./Yr.	M&O M&O/S.F./Yr.	Lessee M&O Obligations	Source of Funds
LA-1519	07/01/2015 06/30/2016		\$1,946.98			
*	Leased Premises: MEETING SPACE Building: MUSE EVENT CENTER Address: 107 3RD AVENUE NORTH, MINNEAPOLIS, MN 55401 Continuation: VARIOUS DATES THROUGHOUT FY16 Occupant: VP FOR HEALTH SCIENCES/AHC/NATIONAL CENTER FOR FOOD PROTECTION & DEFENSE Lessor: MUSE EVENT CENTER					
LA-1528	07/01/2015 06/30/2016		\$1.00			
*	Leased Premises: MEETING SPACE Building: LOEWS MINNEAPOLIS HOTEL Address: 601 NORTH 1ST AVENUE, MINNEAPOLIS, MN 55403 Continuation: VARIOUS DATES THROUGHOUT FY16 AS ASSIGNED BY DEPARTMENT Occupant: SR VP FOR ACAD AFFAIRS & PROVOST/LAW SCHOOL Lessor: LOEWS MINNEAPOLIS HOTEL					
LA-1528 B	05/20/2016 05/22/2016		\$1.00			1026-11700-20948
	Leased Premises: LODGING AND MEETING ROOMS Building: LOEWS MINNEAPOLIS HOTEL Address: 601 1ST AVENUE NORTH, MINNEAPOLIS, MN 55403 Occupant: MEDXX/CPD Lessor: LOEWS MINNEAPOLIS HOTEL					
LA-1545	07/01/2015 06/30/2016		\$7,017.40			
*	Leased Premises: RUN OF HOUSE Building: TOWNEPLACE SUITES - MARRIOTT Address: 525 NORTH 2ND STREET, MINNEAPOLIS, MN 55401 Continuation: VARIOUS DATES THROUGHOUT FY16 AS ASSIGNED BY DEPARTMENT Occupant: VP FOR HEALTH SCIENCES/AHC/NATIONAL CENTER FOR FOOD PROTECTION & DEFENSE Lessor: TOWNEPLACE SUITES - MARRIOTT					

UNIVERSITY OF MINNESOTA
REAL ESTATE OFFICE

SPACE LEASED TO THE UNIVERSITY: SHORT TERM
From 07/01/2015 To 06/30/2016

Lease Number	Lease Term Start Date	Lease Term End Date	Area (S.F.)	Rent	Rent/S.F./Yr.	M&O	M&O/S.F./Yr.	Lessee M&O Obligations	Source of Funds
LA-1547 A	02/02/2016	02/02/2016		\$1.00					
	Leased Premises: SCHEID HALL & PRE-FUNCTION AREA Building: SURLY BREWING COMPANY Address: 520 MALCOM AVENUE SOUTH, MINNEAPOLIS, MN 55414 Occupant: SR VP FOR ACAD AFFAIRS & PROVOST/CARLSON SCHOOL OF MANAGEMENT Lessor: SURLY BREWING COMPANY; ATTN: ANDREA GRAHAM								
LA-1549	07/01/2015	06/30/2016		\$2,049.15					3002-11071-000201
*	Leased Premises: MEETING SPACE Building: THE HOTEL MINNEAPOLIS Address: 215 FOURTH STREET SOUTH, MINNEAPOLIS, MN 55401 Continuation: VARIOUS DATES THROUGHOUT FY16 AS ASSIGNED BY DEPARTMENT Occupant: SR VP FOR ACAD AFFAIRS & PROVOST/COLLEGE OF SCIENCE AND ENGINEERING/INSTITUTE FOR MATHEMATICS & ITS APPLICATIONS Lessor: THE HOTEL MINNEAPOLIS								
LA-1553	07/01/2015	06/30/2016		\$1,200.00					3013-11245-000331
*	Leased Premises: BALLROOM SOUTH Building: BEST WESTERN PREMIER NICOLLET INN Address: 14201 NICOLLET AVENUE, BURNSVILLE, MN 55337 Continuation: VARIOUS DATES THROUGHOUT FY16 Occupant: SR VP FOR ACAD AFFAIRS & PROVOST/COLLEGE OF EDUCATION & HUMAN DEVELOPMENT/INSTITUTE ON COMMUNITY INTEGRATION Lessor: INSTITUTE ON COMMUNITY INTEGRATION; RESEARCH AND TRAINING ON COMMUNITY LIVING								
LA-1554	07/01/2015	06/30/2016		\$1.00					
*	Leased Premises: MEETING SPACE Building: BEST WESTERN PLUS ST PAUL NORTH/SHOREVIEW Address: 1000 GRAMSIE ROAD, SHOREVIEW, MN 55126 Continuation: VARIOUS DATES THROUGHOUT FY16 Occupant: SR VP FOR ACAD AFFAIRS & PROVOST/COLLEGE OF EDUCATION & HUMAN DEVELOPMENT/INSTITUTE ON COMMUNITY INTEGRATION Lessor: BEST WESTERN PLUS ST PAUL NORTH/SHOREVIEW								

UNIVERSITY OF MINNESOTA
REAL ESTATE OFFICE

SPACE LEASED TO THE UNIVERSITY: SHORT TERM
From 07/01/2015 To 06/30/2016

Lease Number	Lease Term Start Date End Date	Area (S.F.)	Rent Rent/S.F./Yr.	M&O M&O/S.F./Yr.	Lessee M&O Obligations	Source of Funds
LA-1555	07/01/2015 06/30/2016		\$700.00			3013-11245-000331
*	Leased Premises: BANQUET ROOM Building: SOUTHSORE COMMUNITY CENTER Address: 5735 COUNTRY CLUB ROAD, SHOREWOOD, MN 55331 Continuation: VARIOUS DATES THROUGHOUT FY16 AS ASSIGNED BY DEPARTMENT Occupant: SR VP FOR ACAD AFFAIRS & PROVOST/COLLEGE OF EDUCATION & HUMAN DEVELOPMENT/INSTITUTE ON COMMUNITY INTEGRATION Lessor: SOUTHSORE COMMUNITY CENTER					
LA-1557	07/01/2015 06/30/2016		\$400.00			3013-11245-000331
*	Leased Premises: COMMUNITY ROOM Building: ROGERS COMMUNITY ROOM Address: 1201 MEMORIAL DRIVE, ROGERS, MN 55374 Continuation: VARIOUS DATES THROUHGOUT FY16 AS ASSIGNED BY DEPARTMENT Occupant: SR VP FOR ACAD AFFAIRS & PROVOST/COLLEGE OF EDUCATION & HUMAN DEVELOPMENT/INSTITUTE ON COMMUNITY INTEGRATION Lessor: ROGERS COMMUNITY ROOM					
LA-1558	07/01/2015 06/30/2016		\$400.00			1026-10555-20064
*	Leased Premises: SANCTUARY & GATHERING SPACE, NOKOMIS ROOM Building: LAKE NOKOMIS LUTHERAN CHURCH Address: 5011 SOUTH 31ST AVENUE, MINNEAPOLIS, MN 55417 Continuation: DATES THROUGHOUT FY16 AS ASSIGNED BY DEPARTMENT Occupant: UMM/HUMANITIES DIVISION/HUMANITIES DISCIPLINES/MUSIC Lessor: LAKE NOKOMIS LUTHERAN CHURCH					
LA-1559	07/01/2015 06/30/2016		\$1.00			
*	Leased Premises: BSM STADIUM/TURF FIELD Building: BENILDE - ST. MARGARET'S SCHOOL Address: 2501 HIGHWAY 100 SOUTH, ST. LOUIS PARK, MN 55416 Continuation: VARIOUS DATES THROUGHOUT FY16 Occupant: VP PROVOST FOR STUDENT AFFAIRS/UNIVERSITY RECREATION & WELLNESS Lessor: BENILDE - ST. MARGARET'S SCHOOL					

UNIVERSITY OF MINNESOTA
REAL ESTATE OFFICE

SPACE LEASED TO THE UNIVERSITY: SHORT TERM
From 07/01/2015 To 06/30/2016

Lease Number	Lease Term Start Date End Date	Area (S.F.)	Rent	Rent/S.F./Yr.	M&O	M&O/S.F./Yr.	Lessee M&O Obligations	Source of Funds
LA-1560	07/01/2015 06/30/2016		\$1,850.00					1000-11163-20325 1701-10637-20197
*	Leased Premises: TAP ROOM Building: DAY BLOCK BREWING COMPANY Address: 1105 SOUTH WASHINGTON AVENUE, MINNEAPOLIS, MN 55415 Continuation: VARIOUS DATES THROUGHOUT FY16 Occupant: MULTIPLE Lessor: DAY BLOCK BREWING COMPANY							
LA-1561	07/01/2015 06/30/2016		\$1.00					
*	Leased Premises: JACKMAN ROOM, GUILD HALL Building: PLYMOUTH CONGREGATIONAL CHURCH Address: 1900 NICOLLET AVENUE SOUTH, MINNEAPOLIS, MN 55405 Continuation: VARIOUS DATES THROUGHOUT FY16 AS ASSIGNED BY DEPARTMENT Occupant: SR VP FOR ACAD AFFAIRS & PROVOST/COLLEGE OF CONTINUING EDUCATION/OSHER LIFELONG LEARNING INSTITUTE Lessor: PLYMOUTH CONGREGATIONAL CHURCH							
LA-1563	07/01/2015 06/30/2016		\$550.00					1000-10652-20000 1000-10652-20408
*	Leased Premises: EXHIBIT HALL Building: MINNESOTA MUSIC EDUCATORS ASSOCIATION Address: 6120 EARLE BROWN DRIVE, SUITE 215, MINNEAPOLIS, MN 55430-4106 Continuation: VARIOUS DATES THROUGHOUT FY16 AS ASSIGNED BY DEPARTMENT Occupant: UMM/HUMANITIES DIVISION/HUMANITIES DISCIPLINES/MUSIC Lessor: BOOTH SPACE IN EXHIBIT HALL							

**UNIVERSITY OF MINNESOTA
REAL ESTATE OFFICE**

**SPACE LEASED TO THE UNIVERSITY: SHORT TERM
From 07/01/2015 To 06/30/2016**

Lease Number	Lease Term Start Date	Lease Term End Date	Area (S.F.)	Rent	Rent/S.F./Yr.	M&O	M&O/S.F./Yr.	Lessee M&O Obligations	Source of Funds
LA-509 A	09/16/2015	09/22/2015		\$46,357.00					1026-11537-21881
Leased Premises: WARNER COLISEUM, HORSE BARN, CATTLE BARN, WARM-UP ARENA, AGSTAR ARENA, LOTS A, B, D, NORTH & SOUTH BLOCK 40, 4-H BUILDING, CAMPGROUNDS, BLOCKS 24 & 25 Building: MINNESOTA STATE FAIRGROUNDS Address: 1265 SNELLING AVENUE NORTH, ST. PAUL, MN 55108 Continuation: VARIOUS DATES THROUGHOUT THE ABOVE PERIOD AS ASSIGNED BY DEPARTMENT Occupant: SR VP FOR SYSTEM ACAD ADMIN/UNIVERSITY OF MINNESOTA EXTENSION Lessor: MINNESOTA STATE AGRICULTURAL SOCIETY, ATTN: MARIA MCCULLOUGH									
LA-509 D	08/27/2015	09/05/2016		\$11,973.55				ELECTRICITY WATER/SEWER ENVIRONMENTAL FEE	1000-10234-20209
Leased Premises: BLOCK 35, BUILDING 351 NORTH, NORTH AUDITORIUM Building: MINNESOTA STATE FAIRGROUNDS/CROSSROADS BUILDING Address: 1265 SNELLING AVENUE NORTH, ST. PAUL, MN 55108 Occupant: VP FOR SR VP/UNIVERSITY RELATIONS Lessor: MINNESOTA STATE AGRICULTURAL SOCIETY, ATTN: CAROL DOYLE									
LA-509 F	08/27/2015	09/05/2016		\$1.00				ELECTRICITY WATER/SEWER	1100-10185-20442
Leased Premises: BLOCK 35 BUILDING 351 Building: CROSSROADS BUILDING Address: 1265 SNELLING AVENUE NORTH, ST. PAUL, MN 55108 Occupant: DEPARTMENT OF INTERCOLLEGIATE ATHLETICS Lessor: MINNESOTA STATE AGRICULTURAL SOCIETY, ATTN: PAMELA SIMON									
LA-509 N	09/25/2015	09/28/2015		\$3,535.00					1026-11537-21896
Leased Premises: 4-H BUILDING (1ST & 2ND FLOORS), CAMPGROUNDS, BLOCK 24 AND PORTION OF BLOCK 25 Building: MINNESOTA STATE FAIRGROUNDS Address: 1265 SNELLING AVENUE NORTH, ST. PAUL, MN 55108 Occupant: VP FOR SYSTEM ACAD ADMIN/UNIVERSITY OF MINNESOTA EXTENSION Lessor: MINNESOTA STATE AGRICULTURAL SOCIETY, ATTN: MARIA GOODEW									

UNIVERSITY OF MINNESOTA
REAL ESTATE OFFICE

SPACE LEASED TO THE UNIVERSITY: SHORT TERM
From 07/01/2015 To 06/30/2016

Lease Number	Lease Term		Area (S.F.)	Rent		M&O		Lessee M&O Obligations	Source of Funds
	Start Date	End Date		Rent/S.F./Yr.	M&O/S.F./Yr.				
LA-509 P	08/21/2014	09/07/2015	1,800	\$4,200.00	\$71.07	\$34.90	\$0.61	ELECTRICITY PROPERTY INSURANCE	1000-11176-20090 1026-11176-20090
Leased Premises: LOTS 16, 17 & 18, BLK 31 ON MINNESOTA STATE FAIR GROUNDS Building: DRIVEN TO DISCOVER (D2D BUILDING) Address: 1367 COSGROVE STREET, ST. PAUL, MN 55108 Continuation: MOU IN PLACE TO ALLOW ANNUAL RENEWS FOR EACH ANNUAL STATE FAIR THROUGH MAY 31, 2024 Occupant: SCHOOL OF PUBLIC HEALTH, CONTACT: ELLEN DEMERATH Lessor: MINNESOTA STATE AGRICULTURAL SOCIETY, ATTN: PAM SIMON									
LA-570 BB	10/01/2015	10/03/2015		\$1,500.00					1026-11700-20948
Leased Premises: SLEEPING ROOMS AND MEETING ROOMS Building: CROWNE PLAZA ST. PAUL RIVERFRONT HOTEL Address: 11 EAST KELLOGG BOULEVARD, ST. PAUL, MN 55101 Continuation: VARIOUS DATES THOROUGHOUT THE ABOVE PERIOD AS ASSIGNED BY DEPARTMENT Occupant: VP FOR HEALTH SCIENCES/AHC/MEDICAL SCHOOL Lessor: CROWNE PLAZA ST. PAUL RIVERFRONT HOTEL, ATTN: MARIA MATZ									
LA-570 CC	09/17/2015	09/24/2015		\$1.00					
Leased Premises: GUEST ROOMS & MEETING ROOMS Building: CROWNE PLAZA ST. PAUL RIVERFRONT HOTEL Address: 11 EAST KELLOGG BOULEVARD, ST. PAUL, MN 55101 Occupant: VP FOR HEALTH SCIENCE/AHC/COLLEGE OF VETERINARY MEDICINE Lessor: CROWNE PLAZA ST. PAUL RIVERFRONT HOTEL									
LA-600 A	09/17/2015	11/10/2016		\$12,200.00					1026-10900-20602 1000-10886-20522
Leased Premises: MEETING ROOMS; BOOTHS Building: ST. PAUL RIVERCENTRE Address: 175 WEST KELLOGG BLVD, ST. PAUL, MN 55102 Continuation: VARIOUS DATES THROUGHOUT THE ABOVE PERIOD AS ASSIGNED BY DEPARTMENT Occupant: VP FOR ACAD AFFAIRS & PROVOST/COLLEGE OF CONTINUING EDUCATION Lessor: ST. PAUL RIVERCENTRE, ATTN: JAMES IBISTER									

UNIVERSITY OF MINNESOTA
REAL ESTATE OFFICE

SPACE LEASED TO THE UNIVERSITY: SHORT TERM
From 07/01/2015 To 06/30/2016

Lease Number	Lease Term Start Date End Date	Area (S.F.)	Rent Rent/S.F./Yr.	M&O M&O/S.F./Yr.	Lessee M&O Obligations	Source of Funds
LA-600 C	09/19/2015 09/22/2015		\$14,900.00			1026-11644-20814
	Leased Premises: EAST END BALLROOM CONCOURSE, MEETING ROOMS 10-14, BALLROOM A-H, MEETING ROOMS 2-8, 10-14, GRAND BALLROOMS A-B-C					
	Building: ST. PAUL RIVERCENTRE					
	Address: 175 WEST KELLOGG BLVD, SAINT PAUL, MN 55113					
	Continuation: VARIOUS DATES THROUGHOUT THE ABOVE PERIOD AS ASSIGNED BY DEPARTMENT					
	Occupant: VP FOR HEALTH SCIENCE/AHC/COLLEGE OF VETERINARY MEDICINE					
	Lessor: ST. PAUL RIVERCENTRE					
LA-600 CC	09/17/2015 09/20/2015		\$14,900.00			1026-11644-20814
	Leased Premises: GRAND BALLROOM, MEETING ROOMS, EXHIBIT BOOTH, BALLROOM CONCOURSE					
	Building: ST. PAUL RIVERCENTRE					
	Address: 175 WEST KELLOGG BLVD, ST. PAUL, MN 55102					
	Continuation: VARIOUS DATES THROUGHOUT THE ABOVE PERIOD AS ASSIGNED BY DEPT					
	Occupant: VP FOR HEALTH SCIENCE/AHC/COLLEGE OF VETERINARY MEDICINE					
	Lessor: ST. PAUL RIVERCENTRE					
LA-647	07/01/2015 06/30/2016		\$64,584.00			1000-11033-21776
*	Leased Premises: COMMONS, LIBRARY					
	Building: MN HUMANITIES EVENT CENTER					
	Address: 987 EAST IVY AVENUE, ST. PAUL, MN 55106					
	Continuation: VARIOUS DATES THROUGHOUT FY16					
	Occupant: MULTIPLE					
	Lessor: MN HUMANITIES EVENT CENTER					
LA-650	07/01/2015 06/30/2016		\$3,420.00			1701-10040-20200
*	Leased Premises: HEFFELFINGER ROOM; GREAT HALLS, LEVEL 2 & 3					
	Building: MINNESOTA HISTORY CENTER					
	Address: 345 WEST KELLOGG BOULEVARD, ST. PAUL, MN 55102					
	Continuation: VARIOUS DATES THROUGHOUT FY16					
	Occupant: MULTIPLE					
	Lessor: MINNESOTA HISTORY CENTER					

UNIVERSITY OF MINNESOTA
REAL ESTATE OFFICE

SPACE LEASED TO THE UNIVERSITY: SHORT TERM
From 07/01/2015 To 06/30/2016

Lease Number	Lease Term Start Date End Date	Area (S.F.)	Rent	Rent/S.F./Yr.	M&O	M&O/S.F./Yr.	Lessee M&O Obligations	Source of Funds
LA-656	07/01/2015 06/30/2016		\$19,375.00					1026-10900-20602
*	Leased Premises: VARIOUS ROOMS Building: HOLIDAY INN SAINT PAUL DOWNTOWN Address: 175 7TH STREET WEST, ST. PAUL, MN 55102 Continuation: VARIOUS DATES THROUGHOUT THE ABOVE PERIOD AS ASSIGNED BY DEPARTMENT Occupant: SR VP FOR ACAD AFFAIRS & PROVOST/COLLEGE OF CONTINUING EDUCATION Lessor: HOLIDAY INN SAINT PAUL DOWNTOWN							
LA-660 A	12/04/2015 12/04/2015		\$1,500.00					1030-11799-20121
	Leased Premises: SPACE IN Building: JAMES J. HILL HOUSE Address: 240 SUMMIT HOUSE, ST. PAUL, MN 55102 Lessor: JAMES J. HILL HOUSE, ATTN: SUE FAIR							
LA-5001	07/01/2015 06/30/2016		\$1,036.00					3005-10181-00051
*	Leased Premises: SUMMIT, SUMMIT FOYER, ARCHBISHOP IRELAND, M ST. CAFE CONF. DINING 1 Building: THE SAINT PAUL HOTEL Address: 350 MARKET STREET, SAINT PAUL, MN 55102 Continuation: VARIOUS DATES THROUGHOUT FY16 Occupant: MULTIPLE Lessor: THE SAINT PAUL HOTEL							
LA-5001 A	12/04/2015 12/04/2015		\$1.00					1030-11799-20121
	Leased Premises: MEETINGS ROOM Building: THE SAINT PAUL HOTEL Address: 350 MARKET STREET, ST. PAUL, MN 55102 Occupant: VP OR HEALTH SCIENCES/AHC/MEDICAL SCHOOL/DEPARTMENT OF NEUROSURGERY Lessor: THE SAINT PAUL HOTEL							

UNIVERSITY OF MINNESOTA
REAL ESTATE OFFICE

SPACE LEASED TO THE UNIVERSITY: SHORT TERM
From 07/01/2015 To 06/30/2016

Lease Number	Lease Term Start Date End Date	Area (S.F.)	Rent Rent/S.F./Yr.	M&O M&O/S.F./Yr.	Lessee M&O Obligations	Source of Funds
LA-5001 D	10/01/2015 10/05/2015		\$1.00			1024-11098-20082
	Leased Premises: SLEEPING & BANQUET ROOMS Building: THE SAINT PAUL HOTEL Address: 350 MARKET STREET, ST. PAUL, MN 55102 Occupant: SENIOR VICE PROVOST FOR SYSTEM ACAD ADMIN/COLLEGE OF SCIENCE AND ENGINEERING/DEPT OF CHEMISTRY/NMGC Lessor: THE SAINT PAUL HOTEL, ATTN: RANIA HAMMAD					
LA-5021	07/01/2015 06/30/2016		\$500.00			1750-11217-20232
*	Leased Premises: AUDITORIUM Building: COMO PARK ZOO & CONSERVATORY Address: 1225 ESTABROOK DRIVE, ST. PAUL, MN 55103 Continuation: VARIOUS DATES THROUGHOUT FY16 Occupant: SR VP FOR ACAD AFFAIRS & PROVOST/COLLEGE OF EDUCATION & HUMAN DEVELOPMENT/DEPT OF FAMILY SOCIAL SCIENCE Lessor: COMO PARK ZOO & CONSERVATORY					
LA-5027 B	07/29/2015 07/29/2015		\$200.00			1000-11976-20104
	Leased Premises: LG TURNBERRY Building: MIDLANDS HILLS COUNTRY CLUB Address: 2001 FULHAM STREET, ROSEVILLE, MN 55113 Occupant: SR VP FOR SYSTEM ACAD ADMIN/UNIVERSITY OF MINNESOTA EXTENSION Lessor: MIDLAND HILLS COUNTRY CLUB, ATTN: JANA HENRY					
LA-5041	07/01/2015 06/30/2016		\$990.00			3013-11531-00045! 1910-11532-21902
	Leased Premises: ANNA HEILMAIER MEETING ROOM Building: NEIGHBORHOOD HOUSE AT THE WELLSTONE CENTER Address: 179 ROBIE STREET EAST, ST. PAUL, MN 55107 Continuation: VARIOUS DATES THROUGHOUT FY16 Occupant: SR VP FOR SYSTEM ACAD ADMIN/UNIVERSITY OF MINNESOTA EXTENSION Lessor: NEIGHBORHOOD HOUSE AT THE WELLSTONE CENTER					

UNIVERSITY OF MINNESOTA
REAL ESTATE OFFICE

SPACE LEASED TO THE UNIVERSITY: SHORT TERM
From 07/01/2015 To 06/30/2016

Lease Number	Lease Term Start Date	Lease Term End Date	Area (S.F.)	Rent	Rent/S.F./Yr.	M&O	M&O/S.F./Yr.	Lessee M&O Obligations	Source of Funds
LA-5047 B	09/17/2015	09/20/2015		\$6,938.40					1026-11537-21881
	Leased Premises: MEETING AND SLEEPING ROOMS Building: HOLIDAY INN EXPRESS ROSEVILLE Address: 2715 LONG LAKE ROAD, ROSEVILLE, MN 55113 Continuation: VARIOUS DATES THROUGHOUT THE ABOVE PERIOD Occupant: SR VP FOR SYSTEM ACAD ADMIN/UNIVERSITY OF MINNESOTA EXTENSION Lessor: HOLIDAY INN EXPRESS ROSEVILLE, ATTN: MONICA RICE								
LA-5049 DD	09/01/2015	09/01/2015		\$500.00					1000-11217-20000
	Leased Premises: AUDITORIUM Building: LANCER CATERING AT COMO PARK ZOO AND CONSERVATORY Address: 1225 ESTABROOK DRIVE, ST. PAUL, MN 55103 Occupant: SR VP FOR ACAD AFFAIRS & PROVOST/COLLEGE OF EDUCATION & HUMAN DEVELOPMENT/SCHOOL OF SOCIAL WORK Lessor: LANCER CATERING AT COMO PARK ZOO & CONSERVATORY, ATTN: KATHERINE WHEELOCK								
LA-5076	07/01/2015	06/30/2016		\$13,139.54					3002-11157-000511
*	Leased Premises: MEETING SPACE Building: INTERCONTINENTS SAINT PAUL RIVERFRONT Address: 11 EAST KELLOGG BOULEVARD, ST. PAUL, MN 55101 Continuation: VARIOUS DATES THROUGHOUT FY16 Occupant: VP FOR HEALTH SCIENCES/AHC/SCHOOL OF PUBLIC HEALTH Lessor: INTERCONTINENTAL SAINT PAUL RIVERFRONT								
LA-5076 A	11/08/2015	11/13/2015		\$1.00					
	Leased Premises: GUEST ROOMS Building: INTERCONTINENTAL SAINT PAUL RIVERFRONT Address: 11 EAST KELLOGG BOULEVARD, ST. PAUL, MN 55101 Continuation: VARIOUS DATES THROUGHOUT THE ABOVE PERIOD AS ASSIGNED BY DEPARTMENT Occupant: VP FOR ACAD AFFAIRS & PROVOST/COLLEGE OF CONTINUING EDUCATION Lessor: INTERCONTINENTAL SAINT PAUL RIVERFRONT, CONTACT KIM THOMPSON								

UNIVERSITY OF MINNESOTA
REAL ESTATE OFFICE

SPACE LEASED TO THE UNIVERSITY: SHORT TERM
From 07/01/2015 To 06/30/2016

Lease Number	Lease Term Start Date End Date	Area (S.F.)	Rent	Rent/S.F./Yr.	M&O	M&O/S.F./Yr.	Lessee M&O Obligations	Source of Funds
LA-5076 B	04/06/2016 04/08/2016		\$13,490.00					3002-11157-000511 3001-11157-000399 1115-11157-000384 3001-11157-000399
	Leased Premises: GUEST AND BANQUET ROOMS Building: INTERCONTINENTAL SAINT PAUL RIVERFRONT Address: 11 EAST KELLOGG BOULEVARD, ST. PAUL, MN 55101 Continuation: VARIOUS DATES THROUGHOUT THE ABOVE PERIOD AS ASSIGNED BY DEPARTMENT Occupant: SVPHS/AHC/OFFICE OF EDUCATION Lessor: INTERCONTINENTAL SAINT PAUL RIVERFRONT, CONTACT KIM THOMPSON							
LA-5077 A	10/05/2015 10/05/2015		\$300.00					1701-11093-20329
	Leased Premises: TAPROOM Building: TIN WHISKERS BREWING COMPANY Address: 125 9TH STREET EAST, UNIT 127, ST. PAUL, MN 55108 Lessor: TIN WHISKERS; ATTN: TIM MORIARTY							
LA-5082	07/01/2015 06/30/2016		\$300.00					3013-11245-000339
*	Leased Premises: MEETING SPACE Building: CLARION HOTEL Address: 701 CONCORD STREET SOUTH, ST. PAUL, MN 55075 Continuation: VARIOUS DATES THROUGHOUT FY16 AS ASSIGNED BY DEPARTMENT Occupant: SR VP FOR ACAD AFFAIRS & PROVOST/COLLEGE OF EDUCATION & HUMAN DEVELOPMENT/INSTITUTE ON COMMUNITY INTEGRATION Lessor: CLARION HOTEL							
LA-5086	11/15/2015 02/26/2016		\$1.00					
*	Leased Premises: VARIOUS ROOMS Building: SAINT ROSE OF LIMA CATHOLIC CHURCH Address: 2048 HAMLIN AVE N, ST. PAUL, MN 55113 Continuation: VARIOUS DATES THROUGHOUT FY16 Occupant: VP FOR SYSTEM ACAD ADMIN/UNIVERSITY OF MINNESOTA EXTENSION/4-H YOUTH DEVELOPMENT Lessor: SAINT ROSE OF LIMA CATHOLIC CHURCH							

UNIVERSITY OF MINNESOTA
REAL ESTATE OFFICE

SPACE LEASED TO THE UNIVERSITY: SHORT TERM
From 07/01/2015 To 06/30/2016

Lease Number	Lease Term Start Date End Date	Area (S.F.)	Rent Rent/S.F./Yr.	M&O M&O/S.F./Yr.	Lessee M&O Obligations	Source of Funds
LA-988 A	07/01/2015 09/22/2015		\$1.00			
	Leased Premises: 4-H ARENA BUILDING AND BATHROOMS, 4-H GRASS AREA ON FAIR GROUNDS, WATER ARENA Building: KANDIYOHI COUNTY FAIR Address: 2200 - 23RD STREET NE, WILLMAR, MN 56201 Continuation: VARIOUS DATES THROUGHOUT THE ABOVE PERIOD AS ASSIGNED BY DEPARTMENT. Occupant: VP FOR SYSTEM ACAD ADMIN/UNIVERSITY OF MINNESOTA EXTENSION/4-H Lessor: KANDIYOHI COUNTY FAIRGROUNDS, ATTN: ROLLIE BOLL					
LA-994	07/01/2015 06/30/2016		\$14,356.08			1000-10040-20137 1701-11363-20232
*	Leased Premises: VARIOUS ROOMS Building: OAK RIDGE HOTEL AND CONFERENCE CENTER Address: ONE OAK RIDGE DRIVE, CHASKA, MN 55318 Continuation: VARIOUS DATES THROUGHOUT FY16 Occupant: MULTIPLE Lessor: OAK RIDGE HOTEL AND CONFERENCE CENTER					
LA-994 BB	09/28/2015 10/09/2015		\$1.00			1026-11363-20116
	Leased Premises: SLEEPING ROOMS AND MEETING ROOMS Building: OAKRIDGE CONFERENCE CENTER Address: ONE OAK RIDGE DRIVE, CHASKA, MN 55318 Occupant: VP FOR HEALTH SCIENCES/AHC/CENTER FOR SPIRITUALITY AND HEALING Lessor: OAK RIDGE CONFERENCE CENTER, ATTN: LISA SHOEMAKER					
LA-7064 A	07/24/2015 08/23/2015		\$2.00			
	Leased Premises: ITASCA COUNTY FAIRGROUNDS Building: ITASCA COUNTY FAIRGROUNDS Address: 1336 FAIRGROUNDS ROAD, GRAND RAPIDS, MN 55744 Continuation: VARIOUS DATES THROUGHOUT THE ABOVE PERIOD AS ASSIGNED BY DEPARTMENT Occupant: SR VP FOR SYSTEM ACAD ADMIN/UNIVERSITY OF MINNESOTA EXTENSION Lessor: ITASCA COUNTY AGRICULTURAL ASSOCIATION					

UNIVERSITY OF MINNESOTA
REAL ESTATE OFFICE

SPACE LEASED TO THE UNIVERSITY: SHORT TERM
From 07/01/2015 To 06/30/2016

Lease Number	Lease Term Start Date	Lease Term End Date	Area (S.F.)	Rent	Rent/S.F./Yr.	M&O	M&O/S.F./Yr.	Lessee M&O Obligations	Source of Funds
LA-7090	07/01/2015	06/30/2016		\$13,227.14					1701-11286-21077 1701-11286-20272
*	Leased Premises: MULTIPLE Building: YMCA CAMP IHDUHAPI Address: 3425 IHDUHAPI ROAD, LORETTO, MN 55357 Continuation: VARIOUS DATES THROUGHOUT FY16 AS ASSIGNED BY DEPARTMENT Occupant: SR VP FOR ACAD AFFAIRS & PROVOST/CARLSON SCHOOL OF MANAGEMENT Lessor: YMCA CAMP IHDUHAPI								
LA-7113 C	01/21/2016	01/21/2016		\$125.00					1026-11031-21041
	Leased Premises: LAKES COMPLEX, LOUNGE Building: HOLIDAY INN ON THE LAKES Address: 1155 HWY 10 EAST, DETROIT LAKES, MN 56501 Occupant: SR VP FOR SYSTEM ACAD ADMIN/UNIVERSITY OF MINNESOTA EXTENSION Lessor: HOLIDAY INN ON THE LAKE, ATTN: AMY WIDEMAN								
LA-7115	07/01/2015	06/30/2016		\$2,274.56					1100-10206-20518
*	Leased Premises: VARIOUS ROOMS Building: COURTYARD ST. CLOUD Address: 404 WEST ST GERMAIN STREET, ST. CLOUD, MN 56301 Continuation: VARIOUS DATES THROUGHOUT FY16 Occupant: DEPARTMENT OF INTERCOLLEGIATE ATHLETICS Lessor: COURTYARD ST. CLOUD								
LA-7117	07/01/2015	06/30/2016		\$1.00					
*	Leased Premises: MEETING SPACE Building: JACKPOT JUNCTION CASINO HOTEL Address: 39375 COUNTY HIGHWAY 24, MORTON, MN 56270 Continuation: VARIOUS DATES THROUGHOUT FY16 Occupant: SR VP FOR SYSTEM ACAD ADMIN/CENTER FOR TRANSPORTATION STUDIES Lessor: JACKPOT JUNCTION CASINO HOTEL								

UNIVERSITY OF MINNESOTA
REAL ESTATE OFFICE

SPACE LEASED TO THE UNIVERSITY: SHORT TERM
From 07/01/2015 To 06/30/2016

Lease Number	Lease Term Start Date	Lease Term End Date	Area (S.F.)	Rent	Rent/S.F./Yr.	M&O	M&O/S.F./Yr.	Lessee M&O Obligations	Source of Funds
LA-7132	07/01/2015	06/30/2016		\$288.75					3005-10181-00052
*	Leased Premises: THE UPPER BALLROOM OF SMSU CONFERENCE CENTER Building: SOUTHWEST STATE UNIVERSITY Address: 1501 STATE STREET, MARSHALL, MN 56258 Continuation: VARIOUS DATES THROUGHOUT FY16 Occupant: SR VP FOR SYSTEM ACAD ADMIN/CENTER FOR TRANSPORTATION STUDIES Lessor: SOUTHWEST STATE UNIVERSITY								
LA-7133	07/01/2015	06/30/2016		\$175.00					3005-11245-00019!
*	Leased Premises: MEETING SPACE Building: HOLIDAY INN HOTEL & SUITES ST CLOUD Address: 75 37TH AVENUE SOUTH, ST. CLOUD, MN 56301 Continuation: VARIOUS DATES THOUGHOUT FY16 AS ASSIGNED BY DEPARTMENT Occupant: SR VP FOR ACAD AFFAIRS & PROVOST/COLLEGE OF EDUCATION & HUMAN DEVELOPMENT/INSTITUTE ON COMMUNITY INTEGRATION Lessor: HOLIDAY INN HOTEL & SUITES ST CLOUD								
LA-7160 CC	09/16/2015	09/17/2015		\$1.00					1026-11032-20116
	Leased Premises: SLEEPING ROOMS Building: BEST WESTERN HOTEL & RESTAURANT Address: 1111 RANGE STREET, MANKATO, MN 56003 Continuation: VARIOUS DATES THROUGHOUT THE ABOVE PERIOD AS SPECIFIED BY DEPARTMENT Occupant: SR VP FOR ACAD AFFAIRS & PROVOST/COLLEGE OF FOOD, AG & NATURAL RESOURCE SCIENCES/DEPT OF APPLIED ECONOMICS/CTR FOR FARM FINANCIAL MGMT Lessor: BEST WESTERN HOTEL & RESTAURANT								
LA-7174 AA	07/01/2015	12/31/2015		\$1.00					
	Leased Premises: VARIOUS ROOMS AND BUILDINGS Building: MINNESOTA WEST COMMUNITY AND TECHNICAL COLLEGE - WORTHINGTON CAMPUS Address: 1450 COLLEGEWAY, WORTHINGTON, MN 56187 Continuation: VARIOUS DATES THROUGHOUT THE ABOVE PERIOD AS SPECIFIED BY DEPARTMENT Occupant: SR VP FOR SYSTEM ACAD ADMIN/UNIVERSITY OF MINNESOTA EXTENSION Lessor: MINNESOTA STATE COLLEGES AND UNIVERSITIES, ATTN: DAWN GORDON								

UNIVERSITY OF MINNESOTA
REAL ESTATE OFFICE

SPACE LEASED TO THE UNIVERSITY: SHORT TERM
From 07/01/2015 To 06/30/2016

Lease Number	Lease Term Start Date	Lease Term End Date	Area (S.F.)	Rent	Rent/S.F./Yr.	M&O	M&O/S.F./Yr.	Lessee M&O Obligations	Source of Funds
LA-7188 AA	07/24/2015	07/26/2015		\$1.00					
	Leased Premises: ROOT BEER FLOAT STAND Building: LITTLE LOG HOUSE ANTIQUE POWER SHOW Address: 13746 - 220TH STREET EAST, HASTINGS, MN 55033 Continuation: VARIOUS DATES THROUGHOUT THE ABOVE PERIOD AS ASSIGNED BY DEPARTMENT Occupant: SR VP FOR SYSTEM ACAD ADMIN/UNIVERSITY OF MINNESOTA EXTENSION Lessor: LITTLE LOG HOUSE ANTIQUE POWER SHOW								
LA-7217	07/01/2015	06/30/2016		\$26,679.40					1026-10900-20602
*	Leased Premises: STANDARD ROOM, DULUTH ROOM, LAKE SUPERIOR ROOM, ATRIUM POOL 8TH FLOOR, LAKE MICHIGAN ROOM Building: HOLIDAY INN HOTEL & SUITES DULUTH - DOWNTOWN Address: 200 WEST 1ST STREET, DULUTH, MN 55802 Continuation: VARIOUS DATES THROUGHOUT FY16 Occupant: MULTIPLE Lessor: HOLIDAY INN HOTEL & SUITES DULUTH - DOWNTOWN								
LA-7255 B	09/15/2015	09/18/2015		\$1.00					
	Leased Premises: SLEEPING ROOMS Building: CITY CENTER HOTEL Address: 101 EAST MAIN STREET, MANKATO, MN 56002 Continuation: VARIOUS DATES THROUGHOUT THE ABOVE PERIOD AS ASSIGNED BY DEPARTMENT Occupant: VP FOR ACAD AFFAIRS & PROVOST/COLLEGE OF FOOD, AG & NATURAL RESOURCE SCIENCES/DEPARTMENT OF APPLIED ECONOMICS Lessor: CITY CENTER HOTEL, ATTN: MEGAN WARNER								
LA-7286 AA	01/20/2016	01/20/2016		\$300.00					1026-11031-21041
	Leased Premises: THEATER LOBBY, THEATER, AND COMMONS Building: NORTHLAND COMMUNITY & TECHNICAL COLLEGE Address: 1101 HWY ONE EAST, THIEF RIVER FALLS, MN 56701 Continuation: VARIOUS DATES THROUGHOUT THE ABOVE PERIOD AS ASSIGNED BY DEPARTMENT Occupant: SR VP FOR SYSTEM ACAD ADMIN/UNIVERSITY OF MINNESOTA EXTENSION Lessor: MINNESOTA STATE COLLEGES AND UNIVERSITIES, ATTN: COLLEEN KUKOWSKI								

UNIVERSITY OF MINNESOTA
REAL ESTATE OFFICE

SPACE LEASED TO THE UNIVERSITY: SHORT TERM
From 07/01/2015 To 06/30/2016

Lease Number	Lease Term Start Date End Date	Area (S.F.)	Rent Rent/S.F./Yr.	M&O M&O/S.F./Yr.	Lessee M&O Obligations	Source of Funds
LA-7304	07/01/2015 06/30/2016		\$2,000.00			3013-11245-000331
*	Leased Premises: SUNSET RIDGE, RIVERBLUFF BALLROOM Building: RIVERWOOD INN & CONFERENCE CENTER Address: 10990 95TH ST NE, OTSEGO, MN 55362 Continuation: VARIOUS DATES THROUGHOUT FY16 AS ASSIGNED BY POPULATION Occupant: SR VP FOR ACAD AFFAIRS & PROVOST/COLLEGE OF EDUCATION & HUMAN DEVELOPMENT/INSTITUTE ON COMMUNITY INTEGRATION Lessor: RIVERWOOD INN & CONFERENCE CENTER					
LA-7304 CC	09/29/2015 09/30/2015		\$1,600.00			3013-11245-000331
	Leased Premises: SLEEPING ROOMS AND MEETING ROOMS Building: RIVERWOOD INN AND CONFERENCE CENTER Address: 10990 - 95TH STREET NE, MONTICELLO, MN 55362 Continuation: VARIOUS DATES THROUGHOUT THE ABOVE PERIOD. Occupant: SR VP FOR ACAD AFFAIRS & PROVOST/COLLEGE OF EDUCATION & HUMAN DEVELOPMENT/INSTITUTE ON COMMUNITY INTEGRATION Lessor: RIVERWOOD INN AND CONFERENCE CENTER, ATTN: AMBER JORGENSON					
LA-7312	07/01/2015 06/30/2016		\$1.00			
*	Leased Premises: SAKATAH 1&2, RED JCT 1&2, HALLWAY, RIVERBEND/MISSISSIPPI, MINNEOPA/DAKOTA Building: COUNTRY INN & SUITES, MANKATO HOTEL & CONFERENCE CENTER Address: 1900 PREMIER DRIVE, MANKATO, MN 56001 Continuation: VARIOUS DATES THROUGHOUT FY16 AS ASSIGNED BY DEPARTMENT Occupant: SR VP FOR SYSTEM ACAD ADMIN/CENTER FOR TRANSPORTATION STUDIES Lessor: COUNTRY INN & SUITES, MANKATO HOTEL & CONFERENCE CENTER					
LA-7321	07/01/2015 06/30/2016		\$400.00			3013-11245-000331
*	Leased Premises: BLANDIN A&B Building: SAWMILL INN OF GRAND RAPIDS Address: 2301 SOUTH POKEGAMA AVENUE, GRAND RAPIDS, MN 55744 Continuation: VARIOUS DATES THROUGHOUT FY16 AS ASSIGNED BY DEPARTMENT Occupant: SR VP FOR ACAD AFFAIRS & PROVOST/COLLEGE OF EDUCATION & HUMAN DEVELOPMENT/INSTITUTE ON COMMUNITY INTEGRATION Lessor: SAWMILL INN OF GRAND RAPIDS					

UNIVERSITY OF MINNESOTA
REAL ESTATE OFFICE

SPACE LEASED TO THE UNIVERSITY: SHORT TERM
From 07/01/2015 To 06/30/2016

Lease Number	Lease Term Start Date End Date	Area (S.F.)	Rent Rent/S.F./Yr.	M&O M&O/S.F./Yr.	Lessee M&O Obligations	Source of Funds
LA-7339 A	10/12/2015 10/13/2015		\$21,062.34			1701-11757-20114
	Leased Premises: PORTSIDE ROOM, LAURENTINE ROOM, SUMMIT ROOM Building: ST. JAMES HOTEL Address: 406 MAIN STREET, RED WING, MN 55066 Continuation: VARIOUS DATES THROUGHOUT THE ABOVE PERIOD AS ASSIGNED BY DEPARTMENT Occupant: VP FOR HEALTH SCIENCES/AHC/MEDICAL SCHOOL Lessor: ST. JAMES HOTEL, ATTN: ASHLEY RYAN					
LA-7339 C	07/08/2015 07/10/2015		\$5,694.00			1000-10040-20137
	Leased Premises: HISTORIC LOBBY, JORDAN ROOM, VERANDA RESTAURANT, LAURENTINE ROOM Building: ST. JAMES HOTEL Address: 406 MAIN STREET, RED WING, MN 55066 Continuation: VARIOUS DATES THROUGHOUT THE ABOVE PERIOD AS ASSIGNED BY DEPARTMENT Occupant: BOARD OF REGENTS Lessor: ST. JAMES HOTEL, ATTN: NICOLE MILLER					
LA-7361 AA	03/12/2016 03/12/2016		\$1.00			
	Leased Premises: VIKING THEATER, STAV, CROSSROADS WEST Building: ST. OLAF COLLEGE Address: 1520 ST. OLAF AVENUE, NORTHFIELD, MN 55057 Continuation: VARIOUS DATES THROUGHOUT THE ABOVE PERIOD AS ASSIGNED BY DEPARTMENT Occupant: SR VP FOR SYSTEM ACAD ADMIN/UNIVERSITY OF MINNESOTA EXTENSION Lessor: ST. OLAF COLLEGE					
LA-7386	07/01/2015 06/30/2016		\$1,958.17			1026-11511-21525
*	Leased Premises: MEETING SPACE Building: RUTTGER'S BAY LAKE LODGE Address: 25039 TAME FISH LAKE ROAD, DEERWOOD, MN 56444 Continuation: VARIOUS DATES THROUGHOUT FY16 Occupant: SR VP FOR SYSTEM ACAD ADMIN/UNIVERSITY OF MINNESOTA EXTENSION Lessor: RUTTGER'S BAY LAKE LODGE					

UNIVERSITY OF MINNESOTA
REAL ESTATE OFFICE

SPACE LEASED TO THE UNIVERSITY: SHORT TERM
From 07/01/2015 To 06/30/2016

Lease Number	Lease Term Start Date	Lease Term End Date	Area (S.F.)	Rent	Rent/S.F./Yr.	M&O	M&O/S.F./Yr.	Lessee M&O Obligations	Source of Funds
LA-7397 A	07/29/2015	08/02/2015		\$1.00					
	Leased Premises: INSIDE FOOD BUILDING Building: BELTRAMI COUNTY FAIRGROUNDS Address: 7223 FAIRGROUNDS ROAD NW, BEMIDJI, MN 56601 Occupant: VP FOR SYSTEM ACAD ADMIN/UNIVERSITY OF MINNESOTA EXTENSION/4-H YOUTH DEVELOPMENT Lessor: BELTRAMI COUNTY AGRICULTURAL ASSOCIATION, ATTN: JOE WASLASKI								
LA-7402	07/01/2015	06/30/2016		\$10,586.24					1000-11699-20409
*	Leased Premises: NORTHERN LIGHTS 1 & 2 Building: THE INN ON LAKE SUPERIOR Address: 350 CANAL PARK DRIVE, DULUTH, MN 55802 Continuation: VARIOUS DATES THROUGHOUT FY16 Occupant: MULTIPLE Lessor: THE INN ON LAKE SUPERIOR								
LA-7402 AA	07/23/2015	07/23/2015		\$5,630.00					1000-11699-20409
	Leased Premises: EAGLE HARBOR MEETING ROOM, NORTHERN LIGHTS 1 MEETING ROOM Building: THE INN ON LAKE SUPERIOR Address: 350 CANAL PARK DRIVE, DULUTH, MN 55802 Continuation: VARIOUS DATES THROUGHOUT THE ABOVE PERIOD AS ASSIGNED BY DEAPRTMENT Occupant: VP FOR HEALTH SCIENCES/AHC/MEDICAL SCHOOL Lessor: THE INN ON LAKE SUPERIOR, ATTN: KIM CHICK								
LA-7402 EE	11/17/2015	03/22/2016		\$1,770.00					1026-11032-20116
	Leased Premises: NORTHERN LIGHTS 1, 2 Building: THE INN ON LAKE SUPERIOR Address: 350 CANAL PARK DRIVE, DULUTH, MN 55802 Continuation: VARIOUS DATES THROUGHOUT THE ABOVE PERIOD AS ASSIGNED BY DEPARTMENT Occupant: SR VP FOR ACAD AFFAIRS & PROVOST/COLLEGE OF FOOD, AG & NATURAL RESOURCE SCIENCES/DEPARTMENT OF BIOPRODUCTS & BIOSYSTEMS ENGINEERING Lessor: THE INN ON LAKE SUPERIOR, ATTN: KIM CHICK								

UNIVERSITY OF MINNESOTA
REAL ESTATE OFFICE

SPACE LEASED TO THE UNIVERSITY: SHORT TERM
From 07/01/2015 To 06/30/2016

Lease Number	Lease Term		Area (S.F.)	Rent		M&O		Lessee M&O Obligations	Source of Funds
	Start Date	End Date		Rent/S.F./Yr.	M&O/S.F./Yr.				
LA-7420	07/01/2015	06/30/2016		\$175.00					1000-10366-20045
*	Leased Premises: HARBOR VIEW ROOM Building: MIDI RESTAURANT Address: 600 EAST SUPERIOR STREET, DULUTH, MN 55802 Continuation: VARIOUS DATES THROUGHOUT FY16 AS ASSIGNED BY DEPARTMENT Occupant: OFC OF V CHANCELLOR FOR ACAD AFFAIRS/UMD/LABOVITZ SCHOOL OF BUSINESS & ECONOMICS Lessor: MIDI RESTAURANT								
LA-7447	07/01/2015	06/30/2016		\$401.00					3006-11504-00054!
*	Leased Premises: KEMPFER ROOM, WHITFORD ROOM Building: BIGWOOD EVENT CENTER & HOTEL Address: 925 WESTERN AVENUE, FERGUS FALLS, MN 56537 Continuation: VARIOUS DATES THROUGHOUT FY16 Occupant: MULTIPLE Lessor: BIGWOOD EVENT CENTER & HOTEL								
LA-7447 B	08/03/2015	08/03/2015		\$100.00					1000-11976-20104
	Leased Premises: OXLEY Building: BIGWOOD EVENT CENTER Address: 921 WESTERN AVENUE, FERGUS FALLS, MN 56537 Occupant: SR VP FOR SYSTEM ACAD ADMIN/UNIVERSITY OF MINNESOTA EXTENSION Lessor: BIGWOOD EVENT CENTER, ATTN: TAMMY BANKS								
LA-7447 C	02/09/2016	04/14/2016		\$800.00					1026-11032-20116
	Leased Premises: OXLEY ROOM Building: BIGWOOD EVENT CENTER Address: 925 WESTERN AVENUE, FERGUS FALLS, MN 56537 Occupant: SR VP FOR ACAD AFFAIRS & PROVOST/COLLEGE OF FOOD, AG & NATURAL RESOURCE SCIENCES Lessor: BIGWOOD EVENT CENTER, ATTN: TAMMY BANKS								

UNIVERSITY OF MINNESOTA
REAL ESTATE OFFICE

SPACE LEASED TO THE UNIVERSITY: SHORT TERM
From 07/01/2015 To 06/30/2016

Lease Number	Lease Term Start Date End Date	Area (S.F.)	Rent Rent/S.F./Yr.	M&O M&O/S.F./Yr.	Lessee M&O Obligations	Source of Funds
LA-7461 A	06/22/2016 06/23/2016		\$1,852.24			1026-10995-20102
	Leased Premises: COLUMBINE Building: MOUNT OLIVET CONFERENCE & RETREAT CENTER Address: 7984 - 257TH STREET WEST, FARMINGTON, MN 55024-9243 Occupant: VP FOR ACAD AFFAIRS & PROVOST/COLLEGE OF LIBERAL ARTS/CENTER FOR WRITING Lessor: MOUNT OLIVET CONFERENCE & RETREAT CENTER, ATTN: CAROL JAMES					
LA-7527	07/01/2015 06/30/2016		\$1,770.00			1026-10559-20000
*	Leased Premises: ARC, CABINS, CHAPEL, THEATRE Building: LUTHER CREST BIBLE CAMP Address: 8231 COUNTY ROAD 11 NE, ALEXANDRIA, MN 56308 Continuation: VARIOUS DATES THROUGHOUT FY16 Occupant: UMM/HUMANITIES DIVISION/HUMANITIES DISCIPLINES/MUSIC Lessor: LUTHER CREST BIBLE CAMP					
LA-7546 C	05/31/2016 06/02/2016		\$200.00			3013-11245-00033
	Leased Premises: ROOM C236 Building: CENTRAL LAKES COLLEGE Address: 501 WEST COLLEGE DRIVE, BRAINERD, MN 56401 Occupant: SR VP FOR ACAD AFFAIRS & PROVOST/COLLEGE OF EDUCATION & HUMAN DEVELOPMENT/INSTITUTE ON COMMUNITY INTEGRATION/RESEARCH & TRAINING CTR ON COMMUNITY LIVING Lessor: CENTRAL LAKES COLLEGE					
LA-7568 AA	09/14/2015 09/14/2015		\$1.00			
	Leased Premises: CAFETERIA Building: HOPKINS HIGH SCHOOL Address: 1001 HIGHWAY 7, HOPKINS, MN 55305 Continuation: VARIOUS DATES THROUGHOUT THE ABOVE PERIOD AS ASSIGNED BY DEPARTMENT Occupant: SR VP FOR SYSTEM ACAD ADMIN/UNIVERSITY OF MINNESOTA EXTENSION Lessor: HOPKINS CONFERENCE AND EVENT SERVICES, ATTN: SUSAN EASTON					

UNIVERSITY OF MINNESOTA
REAL ESTATE OFFICE

SPACE LEASED TO THE UNIVERSITY: SHORT TERM
From 07/01/2015 To 06/30/2016

Lease Number	Lease Term Start Date End Date	Area (S.F.)	Rent Rent/S.F./Yr.	M&O M&O/S.F./Yr.	Lessee M&O Obligations	Source of Funds
LA-7580 A	07/30/2015 08/02/2015		\$1.00			
	Leased Premises: 4-H FOODSTAND BUILDING Building: MEEKER COUNTY FAIRGROUNDS Address: 1230 NORTH ARMSTRONG AVENUE, LITCHFIELD, MN 55355 Continuation: VARIOUS DATES THROUGHOUT THE ABOVE PERIOD AS ASSIGNED BY DEPARTMENT Occupant: SR VP FOR SYSTEM ACAD ADMIN/UNIVERSITY OF MINNESOTA EXTENSION Lessor: MEEKER COUNTY AGRICULTURAL SOCIETY					
LA-7644	07/01/2015 06/30/2016		\$12,960.00			1026-11536-21917
*	Leased Premises: CABINS Building: NORTHERN PINES CAMP Address: 20033 COUNTY ROAD 1, PARK RAPIDS, MN 56470 Continuation: VARIOUS DATES THROUGHOUT FY16 Occupant: VP FOR SYSTEM ACAD ADMIN/UNIVERSITY OF MINNESOTA EXTENSION/4-H YOUTH DEVELOPMENT Lessor: NORTHERN PINES CAMP					
LA-7713 G	07/15/2015 07/15/2015		\$2,000.00			1026-10843-20309
	Leased Premises: MILL CITY Building: D'AMICO CATERING Address: 275 MARKET STREET, SUITE 117, MINNEAPOLIS, MN 55405 Occupant: VP FOR HEALTH SCIENCES/AHC/COLLEGE OF DESIGN Lessor: D'AMICO CATERING, INC.					
LA-7782	07/01/2015 06/30/2016		\$301.00			3005-10181-00052
*	Leased Premises: GRAND A ROOM, ROYALE BALLROOM Building: KAHLER APACHE Address: 1517 16TH STREET SW, ROCHESTER, MN 55902 Continuation: VARIOUS DATES THROUGHOUT FY16 Occupant: SR VP FOR SYSTEM ACAD ADMIN/CENTER FOR TRANSPORTATION STUDIES Lessor: KAHLER APACHE					

UNIVERSITY OF MINNESOTA
REAL ESTATE OFFICE

SPACE LEASED TO THE UNIVERSITY: SHORT TERM
From 07/01/2015 To 06/30/2016

Lease Number	Lease Term Start Date End Date	Area (S.F.)	Rent Rent/S.F./Yr.	M&O M&O/S.F./Yr.	Lessee M&O Obligations	Source of Funds
LA-7782 D	04/04/2016 04/07/2016		\$1,000.00			1026-11032-20116
	Leased Premises: GRAND BALLROOM C Building: RAMADA HOTEL & CONFERENCE CENTER Address: 1517 - 16TH STREET SW, ROCHESTER, MN 55902 Occupant: SR VP FOR ACAD AFFAIRS & PROVOST/COLLEGE OF FOOD, AG & NATURAL RESOURCE SCIENCES/DEPARTMENT OF BIOPRODUCTS & BIOSYSTEMS ENGINEERING Lessor: CANADIAN HONKER EVENTS AT APACHE					
LA-7786	07/01/2015 06/30/2016		\$1.00			
*	Leased Premises: FELLOWSHIP HALL, CHAPEL/LIBRARY, CHOIR ROOM, TRINITY HALL Building: ZION LUTHERAN CHURCH Address: 1200 HIGHWAY 25 SOUTH, BUFFALO, MN 55313 Continuation: VARIOUS DATES THROUGHOUT FY16 Occupant: VP FOR SYSTEM ACAD ADMIN/UNIVERSITY OF MINNESOTA EXTENSION/4-H YOUTH DEVELOPMENT Lessor: ZION LUTHERAN CHURCH					
LA-7790	07/01/2015 06/30/2016		\$500.00			3005-10181-00052
*	Leased Premises: GRAND BALLROOM Building: ROCHESTER INTERNATIONAL EVENT CENTER Address: 7333 AIRPORT VIEW DRIVE SW, ROCHESTER, MN 55902 Continuation: VARIOUS DATES THROUGHOUT FY16 Occupant: SR VP FOR SYSTEM ACAD ADMIN/CENTER FOR TRANSPORTATION STUDIES Lessor: ROCHESTER INTERNATIONAL EVENT CENTER					
LA-7816	07/01/2015 06/30/2016		\$750.00			1003-11776-20152
*	Leased Premises: MEETING SPACE Building: HYATT REGENCY MISSION BAY SPA & MARINA Address: 1441 QUIVIRA ROAD, SAN DIEGO, CA 92109 Continuation: VARIOUS DATES THROUGHOUT FY16 Occupant: VP FOR HEALTH SCIENCES/AHC/MEDICAL SCHOOL Lessor: HYATT REGENCY MISSION BAY SPA & MARINA					

UNIVERSITY OF MINNESOTA
REAL ESTATE OFFICE

SPACE LEASED TO THE UNIVERSITY: SHORT TERM
From 07/01/2015 To 06/30/2016

Lease Number	Lease Term Start Date End Date	Area (S.F.)	Rent	Rent/S.F./Yr.	M&O	M&O/S.F./Yr.	Lessee M&O Obligations	Source of Funds
LA-7856	07/28/2015 07/28/2015		\$8,976.44					1026-10791-20411
*	Leased Premises: SLEEPING AND BANQUET ROOMS Building: ST. GREGORY HOTEL & SUITES Address: 2033 M STREET NW, WASHINGTON, DC 20036 Occupant: SR VP FOR ACAD AFFAIRS & PROVOST/LAW SCHOOL Lessor: ST. GREGORY HOTEL & SUITES, ATTN: LAWAN RUDD							
LA-7869 A	07/28/2015 07/28/2015		\$200.00					
	Leased Premises: INDIGO 3, FOYER Building: H HOTEL Address: 111 W MAIN STREET, MIDLAND, MI 48640 Occupant: SR VP FOR ACAD AFFAIRS & PROVOST/COLLEGE OF SCIENCE AND ENGINEERING/DEPARTMENT OF COMPUTER SCIENCE & ENGINEERING Lessor: H HOTOEL; ATTN: AMANDA HORTON							
LA-7870	06/09/2015 09/08/2015		\$1.00					
*	Leased Premises: BEMIDJI TRAP & SKEET CLUB Building: BEMIDJI TRAP AND SKEET CLUB Address: 4650 CARDNAL ROAD NW, BEMIDJI, MN 56601 Continuation: VARIOUS DATES THROUGHOUT THE ABOVE PERIOD AS ASSIGNED BY DEPARTMENT Occupant: SR VP FOR SYSTEM ACAD ADMIN/UNIVERSITY OF MINNESOTA EXTENSION Lessor: BEMIDJI TRAP & SKEET CLUB, ATTN: BRAD SMITH							
LA-7889	07/01/2015 06/30/2016		\$1,200.00					3005-10181-00052
*	Leased Premises: RUSH/WALKER LAKES ROOM Building: THUMPER POND Address: 300 THUMPER LODGE ROAD, OTTERTAIL, MN 56571 Continuation: VARIOUS DATES THROUGHOUT FY16 Occupant: SR VP FOR SYSTEM ACAD ADMIN/CENTER FOR TRANSPORTATION STUDIES Lessor: THUMPER POND							

UNIVERSITY OF MINNESOTA
REAL ESTATE OFFICE

SPACE LEASED TO THE UNIVERSITY: SHORT TERM
From 07/01/2015 To 06/30/2016

Lease Number	Lease Term Start Date End Date	Area (S.F.)	Rent	Rent/S.F./Yr.	M&O	M&O/S.F./Yr.	Lessee M&O Obligations	Source of Funds
LA-7900	07/01/2015 06/30/2016		\$4,128.30					1100-10210-20518 1100-10211-20518
*	Leased Premises: SLEEPING ROOMS Building: HILTON GARDEN INN GRAND FORKS Address: 4301 JAMES RAY DRIVE, GRAND FORKS, ND 58203 Continuation: VARIOUS DATES THROUGHOUT FY16 Occupant: DEPARTMENT OF INTERCOLLEGIATE ATHLETICS Lessor: HILTON GARDEN INN GRAND FORKS							
LA-7930	02/19/2010 06/30/2016		\$1.00					
*	Leased Premises: POOL, CLIMBING WALL, GYM, LOCKER, WAREHOUSE Building: MONTICELLO COMMUNITY CENTER Address: 505 WALNUT STREET, SUITE 4, MONTICELLO, MN 55362 Continuation: VARIOUS DATES THROUGHOUT FY16 Occupant: VP FOR SYSTEM ACAD ADMIN/UNIVERSITY OF MINNESOTA EXTENSION/4-H YOUTH DEVELOPMENT Lessor: MONTICELLO COMMUNITY CENTER							
LA-7931 A	07/29/2015 08/02/2015		\$1.00					
	Leased Premises: FOODSTAND Building: WRIGHT COUNTY FAIRGROUNDS Address: 5910-5999 COUNTY ROAD 6 SW, HOWARD LAKE, MN 55349 Continuation: VARIOUS DATES THROUGHOUT THE ABOVE PERIOD AS ASSIGNED BY DEPARTMENT Occupant: SR VP FOR SYSTEM ACAD ADMIN/UNIVERSITY OF MINNESOTA EXTENSION Lessor: WRIGHT COUNTY FAIR COMMITTEE, ATTN: DENNIS BEISE							
LA-7949 AA	08/25/2015 08/26/2015							
	Leased Premises: FITERMAN, MCCARTHY, CHATEAU II, BOLTON Building: YMCA CAMP WARREN Address: 3425 IHDUHAPI ROAD, LORETTO, MN 55357 Occupant: OFC OF V CHANCELLOR FOR ACAD AFFAIRS/UMD/HOUSING AND RESIDENCE LIFE Lessor: YMCA CAMP WARREN							

UNIVERSITY OF MINNESOTA
REAL ESTATE OFFICE

SPACE LEASED TO THE UNIVERSITY: SHORT TERM
From 07/01/2015 To 06/30/2016

Lease Number	Lease Term Start Date End Date	Area (S.F.)	Rent Rent/S.F./Yr.	M&O M&O/S.F./Yr.	Lessee M&O Obligations	Source of Funds
LA-7951	06/16/2010 06/30/2016		\$29,870.00			3013-11243-000570
*	Leased Premises: VARIOUS FACILITIES Building: ST. JOHN'S UNIVERSITY Address: 2850 ABBEY PLAZA, COLLEGEVILLE, MN 56321 Continuation: VARIOUS DATES THROUGHOUT FY16 Occupant: SR VP FOR ACAD AFFAIRS & PROVOST/COLLEGE OF EDUCATION & HUMAN DEVELOPMENT/INSTITUTE OF CHILD DEVELOPMENT Lessor: ST. JOHN'S UNIVERSITY					
LA-7969	07/01/2015 06/30/2016		\$10,986.32			1026-11034-20109 1100-10206-20518
*	Leased Premises: VARIOUS ROOMS Building: HILTON GARDEN INN MANKATO DOWNTOWN Address: 20 CIVIC CENTER PLAZA, MANKATO, MN 56001 Continuation: VARIOUS DATES THROUGHOUT FY16 Occupant: MULTIPLE Lessor: HILTON GARDEN INN MANKATO DOWNTOWN					
LA-7969 AA	09/15/2015 09/18/2015		\$1.00			1026-11034-20109
	Leased Premises: SLEEPING ROOMS Building: HILTON GARDEN INN MANKATO DOWNTOWN Address: 20 CIVIC CENTER PLAZA, MANKATO, MN 56001 Occupant: VP FOR ACAD AFFAIRS & PROVOST/COL OF FOOD, AG & NATURAL RESRC SCI/DEPT OF APPLIED ECONOMICS/CENTER FOR FARM FINANCIAL MANAGEMENT Lessor: HILTON GARDEN INN MANKATO DOWNTOWN, ATTN: SANDRA OACHS					
LA-7970	07/01/2015 06/30/2016		\$2,000.00			1026-11034-20109
*	Leased Premises: MEETING ROOM Building: VERIZON WIRELESS CENTER Address: 1 CIVIC CENTER PLAZA, MANKATO, MN 56001 Continuation: VARIOUS DATES THROUGHOUT FY16 Occupant: SR VP FOR ACAD AFFAIRS & PROVOST/COLLEGE OF FOOD, AG & NATURAL RESOURCE SCIENCES/DEPT OF APPLIED ECONOMICS/CTR FOR FARM FINANCIAL MGMT Lessor: VERIZON WIRELESS CENTER, ATTN: ARTHUR BURTON LYMAN					

UNIVERSITY OF MINNESOTA
REAL ESTATE OFFICE

SPACE LEASED TO THE UNIVERSITY: SHORT TERM
From 07/01/2015 To 06/30/2016

Lease Number	Lease Term Start Date End Date	Area (S.F.)	Rent Rent/S.F./Yr.	M&O M&O/S.F./Yr.	Lessee M&O Obligations	Source of Funds
LA-7970 AA	09/16/2015 09/17/2015		\$2,000.00			1026-11034-20109
	Leased Premises: FULL BANQUET HALL, RECEPTION HALL, ROOM 241, ARENA & ARENA LOBBY Building: VERIZON WIRELESS CENTER Address: ONE CIVIC CENTER PLAZA, MANKATO, MN 56001 Continuation: VARIOUS DATES THROUGHOUT THE ABOVE PERIOD AS ASSIGNED BY DEPARTMENT Occupant: VP FOR ACAD AFFAIRS & PROVOST/COL OF FOOD, AG & NATURAL RESRC SCI/DEPT OF APPLIED ECONOMICS/CENTER FOR FARM FINANCIAL MANAGEMENT Lessor: VERIZON WIRELESS CENTER, ATTN: ARTHUR BURTON LYMAN					
LA-7995	02/06/2014 06/30/2016		\$11,813.96			1100-10204-20518
*	Leased Premises: SLEEPING ROOMS Building: THE WESTIN COLUMBUS Address: 310 SOUTH HIGH STREET, COLUMBUS, OH 43215 Occupant: OFC OF THE PRES/DEPT OF INTERCOLLEGIATE ATHLETICS Lessor: THE WESTIN COLUMBUS, ATTN: GINA PREDOVICH					
LA-8010	07/01/2015 06/30/2016		\$1,450.00			3005-10181-00052 1701-10345-20232
*	Leased Premises: MOOSEHEAD ROOM, BEAR PAW, EAGLES NEST Building: SPIRIT MOUNTAIN RECREATION AREA Address: 9500 SPIRIT MOUNTAIN PLACE, DULUTH, MN 55810 Continuation: VARIOUS DATES THROUGHOUT FY16 Occupant: MULTIPLE Lessor: SPIRIT MOUNTAIN RECREATION AREA , ATTN: NANCY WATERS					
LA-8054	05/30/2013 06/30/2016		\$184.00			1802-10779-20104 1730-11535-21399
*	Leased Premises: CONFERENCE CENTER Building: REDWOOD AREA COMMUNITY CENTER Address: 901 EAST COOK STREET, REDWOOD FALLS, MN 56283 Continuation: VARIOUS DATES THROUGHOUT FY16 Occupant: SR VP FOR SYSTEM ACAD ADMIN/UNIVERSITY OF MINNESOTA EXTENSION Lessor: REDWOOD AREA COMMUNITY CENTER					

UNIVERSITY OF MINNESOTA
REAL ESTATE OFFICE

SPACE LEASED TO THE UNIVERSITY: SHORT TERM
From 07/01/2015 To 06/30/2016

Lease Number	Lease Term Start Date End Date	Area (S.F.)	Rent Rent/S.F./Yr.	M&O M&O/S.F./Yr.	Lessee M&O Obligations	Source of Funds
LA-8054 AA	09/24/2013 11/18/2015		\$138.00			1802-10779-20104
	Leased Premises: CONFERENCE CENTER Building: REDWOOD AREA COMMUNITY CENTER Address: 901 EAST COOK STREET, REDWOOD FALLS, MN 56283 Continuation: VARIOUS DATES THROUGHOUT THE ABOVE PERIOD AS ASSIGNED BY DEPARTMENT. Occupant: SR VP FOR SYSTEM ACAD ADMIN/UNIVERSITY OF MINNESOTA EXTENSION Lessor: REDWOOD AREA COMMUNITY CENTER					
LA-8060	07/01/2015 06/30/2016		\$83.50			1026-10559-20105
*	Leased Premises: CONCERT HALL Building: MORRIS AREA ELEMENTARY SCHOOL Address: 153 SOUTH COLUMBIA AVENUE, MORRIS, MN 56267 Continuation: VARIOUS DATES THROUGHOUT FY16 Occupant: UMM/HUMANITIES DIVISION/HUMANITIES DISCIPLINES/MUSIC Lessor: MORRIS AREA ELEMENTARY SCHOOL					
LA-8078	02/20/2013 06/30/2016		\$2,326.60			1100-10204-20518
*	Leased Premises: SLEEPING ROOMS Building: HILTON GARDEN INN COLUMBUS-UNIVERSITY AREA Address: 3232 OLENTANGY RIVER ROAD, COLUMBUS, OH 43202 Occupant: OFC OF THE PRES/DEPT OF INTERCOLLEGIATE ATHLETICS/ATH FAC Lessor: HILTON GARDEN INN COLUMBUS-UNIVERSITY AREA, ATTN: LAUREN ADAMS					
LA-8079	04/04/2012 06/30/2016		\$13,108.80			1100-10214-20518
*	Leased Premises: SLEEPING ROOMS Building: STANFORD PARK HOTEL Address: 100 EL CAMINO REAL, MENLO PARK, CA 94025 Occupant: OFC OF THE PRES/DEPT OF INTERCOLLEGIATE ATHLETICS/ATH FAC Lessor: STANFORD PARK HOTEL, ATTN: KIMBERLY JONES					

UNIVERSITY OF MINNESOTA
REAL ESTATE OFFICE

SPACE LEASED TO THE UNIVERSITY: SHORT TERM
From 07/01/2015 To 06/30/2016

Lease Number	Lease Term Start Date	Lease Term End Date	Area (S.F.)	Rent	Rent/S.F./Yr.	M&O	M&O/S.F./Yr.	Lessee M&O Obligations	Source of Funds
LA-8125	07/01/2015	06/30/2016		\$1.00					
*	Leased Premises: SONORA C, D Building: HILTON SCOTTSDALE RESORT & VILLAS Address: 6333 NORTH SCOTTSDALE ROAD, SCOTTSDALE, AZ 85250 Continuation: VARIOUS DATES THROUGHOUT FY16 Occupant: VP FOR HEALTH SCIENCES/AHC/SCHOOL OF PUBLIC HEALTH Lessor: HILTON SCOTTSDALE RESORT & VILLAS								
LA-8151	07/01/2015	06/30/2016		\$880.00					1026-11536-21885
*	Leased Premises: COMMONS AREA, ROOMS 126; 127; 128; 130-135; 147-149 Building: REDWOOD VALLEY HIGH SCHOOL Address: 100 GEORGE RAMSETH DRIVE, REDWOOD FALLS, MN 56283 Continuation: VARIOUS DATES THROUGHOUT FY16 Occupant: SR VP FOR SYSTEM ACAD ADMIN/UNIVERSITY OF MINNESOTA EXTENSION/4-H YOUTH DEVELOPMENT Lessor: REDWOOD VALLEY SCHOOL DISTRICT								
LA-8162	07/01/2015	06/30/2016		\$1.00					
*	Leased Premises: VARIOUS ROOMS Building: AMERICINN HOTEL & CONFERENCE CENTER Address: 240 STADIUM ROAD, MANKATO, MN 56001 Continuation: VARIOUS DATES THROUGHOUT FY16 Occupant: SR VP FOR ACAD AFFAIRS & PROVOST/COLLEGE OF FOOD, AG & NATURAL RESOURCE SCIENCES Lessor: AMERICINN HOTEL & CONFERENCE CENTER, ATTN: CARMEN SOOK								
LA-8162 DD	09/16/2015	09/17/2015		\$1.00					1026-11032-20109
	Leased Premises: SLEEPING ROOMS Building: AMERICINN HOTEL & CONFERENCE CENTER Address: 240 STADIUM ROAD, MANKATO, MN 56001 Continuation: VARIOUS DATES THROUGHOUT THE ABOVE PERIOD AS ASSIGNED BY DEPARTMENT Occupant: SR VP FOR ACAD AFFAIRS & PROVOST/COLLEGE OF FOOD, AG & NATURAL RESOURCE SCIENCES/DEPT OF APPLIED ECONOMICS/CENTER FOR FINANCIAL FARM MANAGEMENT Lessor: AMERICINN HOTEL & CONFERENCE CENTER, ATTN: HOLLY TOURVILLE								

UNIVERSITY OF MINNESOTA
REAL ESTATE OFFICE

SPACE LEASED TO THE UNIVERSITY: SHORT TERM
From 07/01/2015 To 06/30/2016

Lease Number	Lease Term Start Date End Date	Area (S.F.)	Rent Rent/S.F./Yr.	M&O M&O/S.F./Yr.	Lessee M&O Obligations	Source of Funds
LA-8173 A	08/05/2015 08/09/2015		\$1.00			
	Leased Premises: FOOD CONCESSIONAIRE Building: CARVER COUNTY FAIRGROUNDS Address: 501 WEST 3RD STREET, WACONIA, MN 55387 Occupant: VP FOR SYSTEM ACAD ADMIN/UNIVERSITY OF MINNESOTA EXTENSION/4-H YOUTH DEVELOPMENT Lessor: CARVER COUNTY AGRICULTURAL SOCIETY, ATTN: MIKE JENSEN					
LA-8199	07/01/2015 06/30/2016		\$1.00			
*	Leased Premises: SWIMMING POOL, BEACHCOMBER BAY, COCNUT COVE, GYMNASIUM Building: SHOREVIEW COMMUNITY CENTER Address: 4580 N VICTORIA ST, SHOREVIEW, MN 55126 Continuation: VARIOUS DATES THROUGHOUT FY16 Occupant: VP FOR SYSTEM ACAD ADMIN/UNIVERSITY OF MINNESOTA EXTENSION/4-H YOUTH DEVELOPMENT Lessor: SHOREVIEW COMMUNITY CENTER					
LA-8238	05/12/2010 06/30/2016		\$31,025.59			1026-11521-20139
*	Leased Premises: VARIOUS ROOMS Building: SAINT MARY'S UNIVERSITY OF MINNESOTA Address: 700 TERRACE HEIGHTS #1490, WINONA, MN 55987 Continuation: VARIOUS DATES THROUGHOUT FY16 Occupant: SR VP FOR SYSTEM ACAD ADMIN/UNIVERSITY OF MINNESOTA EXTENSION Lessor: SAINT MARY'S UNIVERSITY OF MINNESOTA					
LA-8266	07/01/2015 06/30/2016		\$13,816.09			1026-11363-20034
*	Leased Premises: VARIOUS ROOMS Building: HAWAII ISLAND RETREAT AT AHU POHAKU HO' OMALUHIA Address: 250 LOKAHI ROAD, KAPA' AU, HI 96755 Continuation: VARIOUS DATES THROUGHOUT FY16 Occupant: VP FOR HEALTH SCIENCES/AHC/CENTER FOR ALLIED HEALTH PROGRAMS Lessor: HAWAII ISLAND RETREAT AT AHU POHAKU HO' OMALUHIA					

UNIVERSITY OF MINNESOTA
REAL ESTATE OFFICE

SPACE LEASED TO THE UNIVERSITY: SHORT TERM
From 07/01/2015 To 06/30/2016

Lease Number	Lease Term Start Date End Date	Area (S.F.)	Rent Rent/S.F./Yr.	M&O M&O/S.F./Yr.	Lessee M&O Obligations	Source of Funds
LA-8266 AA	01/02/2016 01/16/2016		\$1.00			
	Leased Premises: SLEEPING ROOMS Building: HAWAII ISLAND RETREAT AT AHU POHAKU HO' OMALUHIA Address: P.O. BOX 185, KAPA' AU, HI 96755 Continuation: VARIOUS DATES THROUGHOUT THE ABOVE PERIOD AS ASSIGNED BY DEPARTMENT Occupant: VP FOR HEALTH SCIENCES/AHC/CENTER FOR ALLIED HEALTH PROGRAMS Lessor: HAWAII ISLAND RETREAT, CONTACT JEANNE SUNDERLAND					
LA-8281	02/16/2012 06/30/2016		\$1.00			
*	Leased Premises: VARIOUS ROOMS Building: AMERICAN LEGION Address: 411 - 1ST STREET, JACKSON, MN 56143 Continuation: VARIOUS DATES THROUGHOUT FY16 Occupant: SR VP FOR SYSTEM ACAD ADMIN/UNIVERSITY OF MINNESOTA EXTENSION Lessor: AMERICAN LEGION					
LA-8358 A	11/22/2013 06/30/2016		\$7,193.39			1110-10205-20518
	Leased Premises: SLEEPING ROOMS Building: MARRIOTT EAST LANSING AT UNIVERSITY PLACE Address: 300 MAC AVENUE, EAST LANSING, MI 48823 Occupant: OFC OF THE PRES/DEPT OF INTERCOLLEGIATE ATHLETICS/ATH FAC Lessor: MARRIOTT EAST LANSING AT UNIVERSITY PLACE, ATTN: KATHERINE STEINMAN					
LA-8361	01/28/2011 06/30/2016		\$4,753.58			1100-10199-20518
*	Leased Premises: GUEST ROOMS Building: HILTON GARDEN INN WEST LAFAYETTE/WABASH LANDING Address: 356 EAST STATE STREET, WEST LAFAYETTE, IN 47906 Occupant: DEPARTMENT OF INTERCOLLEGIATE ATHLETICS Lessor: HILTON GARDEN INN WEST LAFAYETTE/WABASH LANDING					

UNIVERSITY OF MINNESOTA
REAL ESTATE OFFICE

SPACE LEASED TO THE UNIVERSITY: SHORT TERM
From 07/01/2015 To 06/30/2016

Lease Number	Lease Term		Area (S.F.)	Rent	Rent/S.F./Yr.	M&O	M&O/S.F./Yr.	Lessee M&O Obligations	Source of Funds
	Start Date	End Date							
LA-8362	10/28/2014	06/30/2016		\$18,588.28					1100-10198-20518
*	Leased Premises: SLEEPING ROOMS Building: HILTON GARDEN INN BLOOMINGTON Address: 245 NORTH COLLEGE AVENUE, BLOOMINGTON, IN 47404 Occupant: DEPARTMENT OF INTERCOLLEGIATE ATHLETICS Lessor: HILTON GARDEN INN								
LA-8363	03/22/2012	06/30/2016		\$18,778.64					1100-10198-20518 1100-10209-20518
*	Leased Premises: GUEST ROOMS Building: MARRIOTT CORALVILLE HOTEL & CONFERENCE CENTER Address: 300 EAST 9TH STREET, CORALVILLE, IA 52241 Occupant: OFC OF THE PRES/DEPT OF INTERCOLLEGIATE ATHLETICS/ATH FAC Lessor: MARRIOTT CORALVILLE HOTEL & CONFERENCE CENTER, ATTN: DANI DYER								
LA-8364	02/25/2012	06/30/2016		\$17,893.00					1100-10205-20518 1100-10198-20518
*	Leased Premises: GUEST ROOMS Building: THE PENN STATER CONFERENCE CENTER HOTEL Address: 215 INNOVATION BOULEVARD, STATE COLLEGE, PA 16803 Occupant: DEPARTMENT OF INTERCOLLEGIATE ATHLETICS Lessor: THE PENN STATER CONFERENCE CENTER HOTEL, ATTN: DAWN NIXON								
LA-8365 A	10/30/2014	06/30/2016		\$1,800.18					1100-10219-20518
	Leased Premises: SLEEPING ROOMS Building: DOUBLE TREE CHICAGO - NORTH SHORE CONFERENCE CENTER Address: 9599 SKOKIE BOULEVARD, SKOKIE, IL 60077 Occupant: OFC OF THE PRES/DEPT OF INTERCOLLEGIATE ATHLETICS/ATH FAC Lessor: DOUBLE TREE CHICAGO - NORTH SHORE CONFERENCE CENTER, ATTN: JENNIFER SCANLAN								

UNIVERSITY OF MINNESOTA
REAL ESTATE OFFICE

SPACE LEASED TO THE UNIVERSITY: SHORT TERM
From 07/01/2015 To 06/30/2016

Lease Number	Lease Term		Area (S.F.)	Rent		M&O		Lessee M&O Obligations	Source of Funds
	Start Date	End Date		Rent/S.F./Yr.	M&O/S.F./Yr.				
LA-8369 A	09/30/2014	06/30/2016		\$10,608.06					1100-10198-20518 1100-10199-20518 1100-10219-20518
	Leased Premises: SLEEPING ROOMS AND TECHNOLOGY ROOM Building: I HOTEL AND CONFERENCE CENTER Address: 1900 SOUTH FIRST STREET, CHAMPAIGN, IL 61820 Continuation: VARIOUS DATES THROUGHOUT THE ABOVE PERIOD AS ASSIGNED BY DEPARTMENT Occupant: OFC OF THE PRES/DEPT OF INTERCOLLEGIATE ATHLETICS/ATH FAC Lessor: I HOTEL AND CONFERENCE CENTER, ATTN: SABRA ROCHELLE								
LA-8371 A	10/11/2012	06/30/2016		\$24,631.92					1100-10197-20518 1100-10210-20518 1100-10211-20518
	Leased Premises: SLEEPING ROOMS Building: HILTON GARDEN INN - CHICAGO NORTH SHORE Address: 1818 MAPLE AVENUE, EVANSTON, IL 60201 Continuation: VARIOUS DATES THROUGHOUT THE ABOVE PERIOD AS ASSIGNED BY DEPARTMENT Occupant: OFC OF THE PRES/DEPT OF INTERCOLLEGIATE ATHLETICS/ATH FAC Lessor: HILTON GARDEN INN - CHICAGO NORTH SHORE, ATTN: VICTORIA BARAN								
LA-8374 A	01/30/2014	06/30/2016		\$4,556.10					1100-10206-20518
	Leased Premises: SLEEPING ROOMS Building: CANAD INNS Address: 1000 SOUTH 42ND STREET, GRAND FORKS, ND 58201 Occupant: OFC OF THE PRES/DEPT OF INTERCOLLEGIATE ATHLETICS Lessor: CANAD INNS, ATTN: KEVIN ROBSON								
LA-8383	07/01/2015	06/30/2016		\$6,424.35					1100-10214-20518
*	Leased Premises: SLEEPING ROOMS Building: GRANDSTAY RESIDENTIAL Address: 1606 SOUTH KELLOGG AVENUE, AMES, IA 50010 Continuation: VARIOUS DATES THROUGHOUT THE ABOVE PERIOD AS ASSIGNED BY DEPARTMENT Occupant: OFC OF THE PRES/DEPT OF INTERCOLLEGIATE ATHLETICS/ATH FAC Lessor: GRANDSTAY RESIDENTIAL								

UNIVERSITY OF MINNESOTA
REAL ESTATE OFFICE

SPACE LEASED TO THE UNIVERSITY: SHORT TERM
From 07/01/2015 To 06/30/2016

Lease Number	Lease Term Start Date End Date	Area (S.F.)	Rent Rent/S.F./Yr.	M&O M&O/S.F./Yr.	Lessee M&O Obligations	Source of Funds
LA-8385	10/03/2013 06/30/2016		\$12,618.69			1100-10214-20518
*	Leased Premises: SLEEPING ROOMS Building: EMBASSY SUITES Address: 1040 P STREET, LINCOLN, NE 68508 Continuation: VARIOUS DATES THROUGHOUT THE ABOVE PERIOD AS ASSIGNED BY DEPARTMENT Occupant: OFC OF THE PRES/DEPT OF INTERCOLLEGIATE ATHLETICS/ATH FAC Lessor: EMBASSY SUITES, ATTN DEREK BUSCH					
LA-8402	07/01/2015 06/30/2016		\$900.00			3005-10181-00052
*	Leased Premises: BR1, LK 4 & 5 Building: SANFORD EVENT CENTER Address: 1111 EVENT CENTER DRIVE NE, BEMIDJI, MN 56601 Continuation: VARIOUS DATES THROUGHOUT FY16 Occupant: SR VP FOR SYSTEM ACAD ADMIN/CENTER FOR TRANSPORTATION STUDIES Lessor: SANFORD EVENT CENTER					
LA-8414	10/04/2014 06/30/2016		\$26,577.88			1100-10198-20518 1100-10218-20518
*	Leased Premises: SLEEPING ROOMS, ROGERS ROOM Building: THE CONFERENCE CENTER AT HOTEL ORRINGTON Address: 1710 ORRINGTON AVENUE, EVANSTON, IL 60201 Continuation: VARIOUS DATES THROUGHOUT THE ABOVE PERIOD AS ASSIGNED BY DEPARTMENT Occupant: OFC OF THE PRES/DEPT OF INTERCOLLEGIATE ATHLETICS Lessor: HOTEL ORINGTON, ATTN: KATHERINE KOESTRING					
LA-8416	04/10/2014 06/30/2016		\$5,502.53			1100-10199-20518
*	Leased Premises: SLEEPING AND MEETING ROOMS Building: ANN ARBOR MARRIOTT YPSILANTI AT EAGLE CREST Address: 1275 S HURON STREET, YPSILANTI, MI 48197 Occupant: OFC OF THE PRES/DEPT OF INTERCOLLEGIATE ATHLETICS Lessor: ANN ARBOR MARRIOTT YPSILANTI AT EAGLE CREST					

UNIVERSITY OF MINNESOTA
REAL ESTATE OFFICE

SPACE LEASED TO THE UNIVERSITY: SHORT TERM
From 07/01/2015 To 06/30/2016

Lease Number	Lease Term		Area (S.F.)	Rent		M&O		Lessee M&O Obligations	Source of Funds
	Start Date	End Date		Rent/S.F./Yr.	M&O/S.F./Yr.				
LA-8456	07/01/2015	06/30/2016		\$36,336.40					1026-11514-21440
*	Leased Premises: VARIOUS ROOMS Building: THE TROPICAL AGRICULTURAL RESEARCH AND HIGHER EDUCATION CENTRE (CATIE) Address: SEDE CENTRAL, TURIALBA, COSTA RICA, 11111 Continuation: VARIOUS DATES THROUGHOUT FY16 Occupant: SR VP FOR SYSTEM ACAD ADMIN/UNIVERSITY OF MINNESOTA EXTENSION Lessor: THE TROPICAL AGRICULTURAL RESEARCH AND HIGHER EDUCATION CENTRE (CATIE)								
LA-8469	09/16/2011	06/30/2016		\$4,482.00					1026-10557-20000
*	Leased Premises: MEETING ROOMS AND GUEST ROOMS Building: INSPIRATION POINT CHRISTIAN CAMP AND RETREAT CENTER Address: 13207 INSPIRATION TRAIL, CLITHERALL, MN 56524 Occupant: UMM/HUMANITIES DIVISION Lessor: INSPIRATION POINT CHRISTIAN CAMP AND RETREAT CENTER								
LA-8482 AA	12/29/2015	12/29/2015		\$1.00					
	Leased Premises: MIDDLE SCHOOL LIBRARY, CAFETERIA, GYMNASIUM Building: RUSHFORD-PETERSON SCHOOLS Address: 102 NORTH MILL STREET, P.O. BOX 627, RUSHFORD, MN 55971 Occupant: VP FOR SYSTEM ACAD ADMIN/UNIVERSITY OF MINNESOTA EXTENSION/4-H Lessor: RUSHFORD-PETERSON SCHOOLS, ATTN: HOLLY EKERN								
LA-8484	03/23/2012	06/30/2016		\$1.00					
*	Leased Premises: MIDDLE SCHOOL CAFETERIA, GYM, CLASSROOMS Building: FILLMORE CENTRAL MIDDLE/ELEMENTARY SCHOOL Address: 702 CHATFIELD STREET, PRESTON, MN 55965 Continuation: VARIOUS DATES THROUGHOUT FY16 Occupant: VP FOR SYSTEM ACAD ADMIN/UNIVERSITY OF MINNESOTA EXTENSION/4-H YOUTH DEVELOPMENT Lessor: FILLMORE CENTRAL MIDDLE/ELEMENTARY SCHOOL								

UNIVERSITY OF MINNESOTA
REAL ESTATE OFFICE

SPACE LEASED TO THE UNIVERSITY: SHORT TERM
From 07/01/2015 To 06/30/2016

Lease Number	Lease Term Start Date End Date	Area (S.F.)	Rent Rent/S.F./Yr.	M&O M&O/S.F./Yr.	Lessee M&O Obligations	Source of Funds
LA-8485 AA	04/02/2016 04/02/2016		\$1.00			
	Leased Premises: MIDDLE GYM, GREEN ROOM, N-210, ATRIUM, NORTH HALLWAY Building: LORD OF LIFE LUTHERAN CHURCH Address: 14501 NOWTHEN BLVD, RAMSEY, MN 55303 Occupant: VP FOR SYSTEM ACAD ADMIN/UNIVERSITY OF MINNESOTA EXTENSION Lessor: LORD OF LIFE LUTHERAN CHURCH, ATTN: JERRY OLSON					
LA-8493	03/16/2012 06/30/2016		\$400.00			3013-11245-00033I
*	Leased Premises: VARIOUS ROOMS Building: FIRST LUTHERAN CHURCH OF BRAINERD Address: 424 SOUTH 8TH STREET, BRAINERD, MN 56401 Continuation: VARIOUS DATES THROUGHOUT FY16 Occupant: SR VP FOR ACAD AFFAIRS & PROVOST/COLLEGE OF EDUCATION & HUMAN DEVELOPMENT/INSTITUTE ON COMMUNITY INTEGRATION Lessor: FIRST LUTHERAN CHURCH OF BRAINERD					
LA-8518	01/01/2016 12/31/2016		\$1.00			
*	Leased Premises: HOOLEY HALL AND TWO LOCKED CLOSETS Building: WASHINGTON COUNTY FAIRGROUNDS Address: 3393 NEAL AVENUE SOUTH, AFTON, MN 55001 Occupant: VP FOR SYSTEM ACAD ADMIN/UNIVERSITY OF MINNESOTA EXTENSION/4-H YOUTH DEVELOPMENT Lessor: WASHINGTON COUNTY AGRICULTURAL SOCIETY, ATTN: LINDA ANDERSON					
LA-8534	07/01/2015 06/30/2016		\$500.00			1026-11504-00054I
*	Leased Premises: STOCKINGER SUITE Building: ST. CLOUD RIVER'S EDGE CONVENTION CENTER Address: 10 - 4TH AVENUE SOUTH, ST. CLOUD, MN 56301 Continuation: VARIOUS DATES THROUGHOUT FY16 Occupant: VP FOR SYSTEM ACAD ADMIN/UNIVERSITY OF MINNESOTA EXTENSION Lessor: ST. CLOUD RIVER'S EDGE CONVENTION CENTER					

UNIVERSITY OF MINNESOTA
REAL ESTATE OFFICE

SPACE LEASED TO THE UNIVERSITY: SHORT TERM
From 07/01/2015 To 06/30/2016

Lease Number	Lease Term Start Date End Date	Area (S.F.)	Rent Rent/S.F./Yr.	M&O M&O/S.F./Yr.	Lessee M&O Obligations	Source of Funds
LA-8534 AA	08/11/2015 08/11/2015		\$500.00			1026-11514-21398
	Leased Premises: BOOTH; BOARD ROOM C Building: ST. CLOUD RIVER'S EDGE CONVENTION CENTER Address: 10 - 4TH AVENUE SOUTH, ST. CLOUD, MN 56301 Occupant: VP FOR SYSTEM ACAD ADMIN/UNIVERSITY OF MINNESOTA EXTENSION Lessor: ST. CLOUD RIVER'S EDGE CONVENTION CENTER					
LA-8545	03/16/2012 06/30/2016		\$6,554.40			1100-10210-20518
*	Leased Premises: SLEEPING ROOMS Building: COURTYARD MARRIOTT DENVER CHERRY CREEK Address: 1475 SOUTH COLORADO BOULEVARD, DENVER, CO 80222 Occupant: OFC OF THE PRES/DEPT OF INTERCOLLEGIATE ATHLETICS/ATH FAC Lessor: COURTYARD MARRIOTT DENVER CHEERY CREEK, ATTN: JENNIFER EGGLESTON					
LA-8555	03/14/2013 06/30/2016		\$1.00			
*	Leased Premises: RUN OF HOUSE Building: COURTYARD MARIOTT Address: 901 RAINREET ROAD, MANKATO, MN 56001 Continuation: VARIOUS DATES THROUGHOUT FY16 Occupant: SR VP FOR ACAD AFFAIRS & PROVOST/COLLEGE OF FOOD, AG & NATURAL RESOURCE SCIENCES/DEPT OF APPLIED ECONOMICS/CTR FOR FARM FINANCIAL MGMT Lessor: COURTYARD MARIOTT					
LA-8555 B	09/16/2015 09/17/2015		\$1.00			1026-11034-20109
	Leased Premises: SLEEPING ROOMS Building: COURTYARD MANKATO Address: 901 RAINTREE ROAD, MANKATO, MN 56001 Continuation: VARIOUS DATES THROUGHOUT THE ABOVE PEIOD AS ASSIGNED BY DEPARTMENT Occupant: SR VP FOR ACAD AFFAIRS & PROVOST/COLLEGE OF FOOD, AG & NATURAL RESOURCE SCIENCES/DEPT OF APPLIED ECONOMICS/CTR FOR FARM FINANCIAL MGMT Lessor: COURTYARD MARRIOTT MANKATO, ATTN: KRISTEN WAGNER					

UNIVERSITY OF MINNESOTA
REAL ESTATE OFFICE

SPACE LEASED TO THE UNIVERSITY: SHORT TERM
From 07/01/2015 To 06/30/2016

Lease Number	Lease Term		Area (S.F.)	Rent		M&O		Lessee M&O Obligations	Source of Funds
	Start Date	End Date		Rent/S.F./Yr.	M&O/S.F./Yr.				
LA-8563 A	10/19/2012	06/30/2016		\$4,684.68					1100-10199-20518
	Leased Premises: SLEEPING ROOMS								
	Building: MARRIOTT MADISON WEST								
	Address: 1313 JOHN Q HAMMONS DRIVE, MIDDLETON, WI 53562								
	Occupant: OFC OF THE PRES/DEPT OF INTERCOLLEGIATE ATHLETICS								
	Lessor: MARRIOTT MADISON WEST, ATTN: BETHANY OLSEN								
LA-8568	03/14/2012	06/30/2016		\$23,330.80					1100-11890-20090
*	Leased Premises: SLEEPING ROOMS								
	Building: SPRINGHILL SUITES BY MARRIOTT BOISE PARKCENTER								
	Address: 424 EAST PARKCENTER BOULEVARD, BOISE, ID 83706								
	Occupant: OFC OF THE PRES/DEPT OF INTERCOLLEGIATE ATHLETICS/ATH FAC								
	Lessor: SPRINGHILL SUITES BY MARRIOTT BOISE PARKCENTER, ATTN: AMY PARRISH								
LA-8570	04/13/2012	06/30/2016		\$5,767.02					1100-10209-20518
*	Leased Premises: SLEEPING ROOMS								
	Building: RENAISSANCE CHICAGO NORTH SHORE HOTEL								
	Address: 933 SKOKIE BOULEVARD, NORTHBROOK, IL 60062								
	Occupant: OFC OF THE PRES/DEPT OF INTERCOLLEGIATE ATHLETICS/ATH FAC								
	Lessor: RENAISSANCE CHICAGO NORTH SHORE HOTEL, ATTN: KRISTOPHER KERFOOT								
LA-8571	04/27/2012	06/30/2016		\$1,380.59					1100-10204-20518
*	Leased Premises: SLEEPING ROOMS								
	Building: COURTYARD BY MARRIOTT STATE COLLEGE								
	Address: 1730 UNIVERSITY DRIVE, STATE COLLEGE, PA 16801								
	Occupant: OFC OF THE PRES/DEPT OF INTERCOLLEGIATE ATHLETICS/ATH FAC								
	Lessor: COURTYARD BY MARRIOTT STATE COLLEGE, ATTN: CHRISTINA BLAHY								

UNIVERSITY OF MINNESOTA
REAL ESTATE OFFICE

SPACE LEASED TO THE UNIVERSITY: SHORT TERM
From 07/01/2015 To 06/30/2016

Lease Number	Lease Term Start Date End Date	Area (S.F.)	Rent Rent/S.F./Yr.	M&O M&O/S.F./Yr.	Lessee M&O Obligations	Source of Funds
LA-8586	07/01/2015 06/30/2016		\$23,330.80			1701-11890-20090 1026-11700-20948
*	Leased Premises: VARIOUS ROOMS Building: RADISSON BLU MALL OF AMERICA Address: 2100 KILLEBREW DRIVE, BLOOMINGTON, MN 55425 Continuation: VARIOUS DATES THROUGHOUT FY16 Occupant: MULTIPLE Lessor: RADISSON BLU MALL OF AMERICA					
LA-8588	12/13/2013 06/30/2016		\$6,406.40			3002-11033-00052
*	Leased Premises: SLEEPING AND BANQUET ROOMS Building: SHERATON SAND KEY RESORT Address: 1160 GULF BOULEVARD, CLEARWATER BEACH, FL 33767 Continuation: VARIOUS DATES THROUGHOUT FY16 Occupant: SR VP FOR ACAD AFFAIRS & PROVOST/COLLEGE OF FOOD, AG & NATURAL RESOURCE SCIENCES/DEPT OF APPLIED ECONOMICS Lessor: SHERATON SAND KEY RESORT					
LA-8588 AA	12/11/2015 12/15/2015		\$3.00			1701-11033-20094 1026-11033-20016 3002-11033-00039
	Leased Premises: SLEEPING AND BANQUET ROOMS Building: SHERATON SAND KEY RESORT Address: 1160 GULF BOULEVARD, CLEARWATER BEACH, FL 33767 Continuation: VARIOUS DATES THROUGHOUT THE ABOVE PERIOD AS ASSIGNED BY DEPARTMENT Occupant: VP FOR ACAD AFFAIRS & PROVOST/COLLEGE OF FOOD, AG & NATURAL RESOURCE SCIENCES/APPLIED ECONOMICS/INTERNATIONAL AGRICULTURAL TRADE RESEARCH CONSORTIUM PROGRAM Lessor: SHERATON SAND KEY RESORT					
LA-8621 A	03/28/2013 06/30/2016		\$7,259.40			1100-10197-20518
	Leased Premises: GUEST ROOMS Building: HOLIDAY INN & SUITES Address: 3155 BOARDWALK DRIVE, ANN ANBOR, MI 48108 Occupant: OFC OF THE PRES/DEPT OF INTERCOLLEGIATE ATHLETICS/ATH FAC Lessor: HOLIDAY INN & SUITES, ATTN: SHANNON BETRUS					

UNIVERSITY OF MINNESOTA
REAL ESTATE OFFICE

SPACE LEASED TO THE UNIVERSITY: SHORT TERM
From 07/01/2015 To 06/30/2016

Lease Number	Lease Term Start Date End Date	Area (S.F.)	Rent Rent/S.F./Yr.	M&O M&O/S.F./Yr.	Lessee M&O Obligations	Source of Funds
LA-8643	07/01/2015 06/30/2016		\$300.00			1750-10823-20065
*	Leased Premises: VARIOUS ROOMS Building: THE CHURCH OF ST. PATRICK Address: 6820 ST. PATRICK LANE, EDINA, MN 55439 Continuation: VARIOUS DATES THROUGHOUT FY16 Occupant: SR VP FOR ACAD AFFAIRS & PROVOST/COLLEGE OF CONTINUING EDUCATION/OSHER LIFELONG LEARNING INSTITUTE Lessor: THE CHURCH OF ST. PATRICK					
LA-8643 AA	08/25/2015 08/25/2015		\$300.00			1750-10923-20065
	Leased Premises: ST. MARTIN'S HALL AND THE MAIN KITCHEN Building: THE CHURCH OF ST. PATRICK - EDINA Address: 6820 ST. PATRICK LANE, EDINA, MN 55439 Occupant: SR VP FOR ACAD AFFAIRS & PROVOST/COLLEGE OF CONTINUING EDUCATION/OSHER LIFELONG LEARNING INSTITUTE Lessor: THE CHURCH OF ST. PATRICK - EDINA, ATTN: COLLEEN SHERRY					
LA-8647 A	10/31/2013 06/30/2016		\$8,376.00			1100-10209-20518 1100-10218-20518
	Leased Premises: SLEEPING ROOMS Building: COURTYARD MARRIOTT LAFAYETTE Address: 150 FAIRINGTON AVENUE, LAFAYETTE, IN 47905 Continuation: VARIOUS DATES THROUGHOUT THE ABOVE PERIOD Occupant: OFC OF THE PRES/DEPT OF INTERCOLLEGIATE ATHLETICS/ATH FAC Lessor: COURTYARD MARRIOTT LAFAYETTE, ATTN: JAKE CHAPMAN					
LA-8654	07/01/2015 06/30/2016		\$3,756.60			1100-10219-20518
*	Leased Premises: GUEST ROOMS Building: COUNTRY INN & SUITES HIXSON Address: 5000 NEW COUNTRY DRIVE, HIXSON, TN 37343 Occupant: OFC OF THE PRES/DEPT OF INTERCOLLEGIATE ATHLETICS Lessor: COUNTRY INN & SUITES, ATTN: REBECCA CRUZ STYLES					

UNIVERSITY OF MINNESOTA
REAL ESTATE OFFICE

SPACE LEASED TO THE UNIVERSITY: SHORT TERM
From 07/01/2015 To 06/30/2016

Lease Number	Lease Term Start Date End Date	Area (S.F.)	Rent Rent/S.F./Yr.	M&O M&O/S.F./Yr.	Lessee M&O Obligations	Source of Funds
LA-8659	07/01/2015 06/30/2016		\$30,850.43			1100-10207-20518
*	Leased Premises: SLEEPING ROOMS Building: COURTYARD BY MARRIOTT - INDIANAPOLIS NORTHWEST Address: 7226 WOODLAND DRIVE, INDIANAPOLIS, IN 46278 Continuation: VARIOUS DATES THROUGHOUT FY16 Occupant: OFC OF THE PRES/DEPT OF INTERCOLLEGIATE ATHLETICS/ATH FAC Lessor: COURTYARD BY MARRIOTT - INDIANAPOLIS NORTHWEST					
LA-8659 A	05/17/2013 06/30/2016		\$30,850.43			1100-10207-20518
	Leased Premises: SLEEPING ROOMS Building: COURTYARD BY MARRIOTT - INDIANAPOLIS NORTHWEST Address: 7226 WOODLAND DRIVE, INDIANAPOLIS, IN 46278 Occupant: OFC OF THE PRES/DEPT OF INTERCOLLEGIATE ATHLETICS/ATH FAC Lessor: COURTYARD BY MARRIOTT - INDIANAPOLIS NORTHWEST					
LA-8671	07/01/2015 06/30/2016		\$7,654.18			1100-10203-20518
*	Leased Premises: GUEST ROOMS Building: COUNTRY INN & SUITES - NORMAN, OK Address: 900 ED NOBLE PARKWAY, NORMAN, OK 73072 Continuation: VARIOUS DATES THROUGHOUT FY16 Occupant: OFC OF THE PRES/DEPT OF INTERCOLLEGIATE ATHLETICS/ATH FAC Lessor: COUNTRY INN & SUITES - NORMAN, OK					
LA-8671 A	02/15/2013 06/30/2016		\$7,654.18			1100-10203-20518
	Leased Premises: GUEST ROOMS Building: COUNTRY INN & SUITES - NORMAN, OK Address: 900 ED NOBLE PARKWAY, NORMAN, OK 73072 Occupant: OFC OF THE PRES/DEPT OF INTERCOLLEGIATE ATHLETICS/ATH FAC Lessor: COUNTRY INN & SUITES - NORMAN, OK					

UNIVERSITY OF MINNESOTA
REAL ESTATE OFFICE

SPACE LEASED TO THE UNIVERSITY: SHORT TERM
From 07/01/2015 To 06/30/2016

Lease Number	Lease Term Start Date End Date	Area (S.F.)	Rent Rent/S.F./Yr.	M&O M&O/S.F./Yr.	Lessee M&O Obligations	Source of Funds
LA-8676	07/01/2015 06/30/2016		\$12,839.18			1100-10198-20518 1100-10204-20518 1100-10219-20518
*	Leased Premises: SLEEPING ROOMS Building: THE CORNHUSKER Address: 333 SOUTH 13TH STREET, LINCOLN, NE 68508 Continuation: VARIOUS DATES THROUGHOUT FY16 Occupant: OFC OF THE PRES/DEPT OF INTERCOLLEGIATE ATHLETICS/ATH FAC Lessor: THE CORNHUSKER, ATTN: DAN JONES					
LA-8676 A	03/05/2013 06/30/2016		\$12,839.18			1100-10198-20518 1100-10204-20518 1100-10219-20518
	Leased Premises: SLEEPING ROOMS Building: THE CORNHUSKER Address: 333 SOUTH 13TH STREET, LINCOLN, NE 68508 Occupant: OFC OF THE PRES/DEPT OF INTERCOLLEGIATE ATHLETICS/ATH FAC Lessor: THE CORNHUSKER, ATTN: DAN JONES					
LA-8678	07/01/2015 06/30/2016		\$5,590.14			1100-10210-20518 1100-10211-20518
*	Leased Premises: SLEEPING ROOMS, FLORIDA ROOMS, ADAMS PARK Building: DOUBLETREE BY HILTON TALLAHASSEE Address: 101 SOUTH ADAMS STREET, TALLAHASSEE, FL 32301 Continuation: VARIOUS DATES THROUGOUT FY16 Occupant: OFC OF THE PRES/DEPT OF INTERCOLLEGIATE ATHLETICS/ATH FAC Lessor: DOUBLETREE BY HILTON TALLAHASSEE, ATTN: AMANDA HEIDECKER					
LA-8678 A	07/01/2015 06/30/2016		\$2,795.07			1100-10210-20518
	Leased Premises: SLEEPING ROOMS, FLORIDA ROOMS, ADAMS PARK Building: DOUBLETREE BY HILTON TALLAHASSEE Address: 101 SOUTH ADAMS STREET, TALLAHASSEE, FL 32301 Occupant: OFC OF THE PRES/DEPT OF INTERCOLLEGIATE ATHLETICS/ATH FAC Lessor: DOUBLETREE BY HILTON TALLAHASSEE, ATTN: AMANDA HEIDECKER					

UNIVERSITY OF MINNESOTA
REAL ESTATE OFFICE

SPACE LEASED TO THE UNIVERSITY: SHORT TERM
From 07/01/2015 To 06/30/2016

Lease Number	Lease Term Start Date End Date	Area (S.F.)	Rent Rent/S.F./Yr.	M&O M&O/S.F./Yr.	Lessee M&O Obligations	Source of Funds
LA-8681	07/01/2015 06/30/2016		\$18,140.70			1100-10214-20518 1100-10185-20649
*	Leased Premises: SLEEPING ROOMS Building: THE OREAD Address: 1200 OREAD AVENUE, LAWRENCE, KS 66044 Continuation: VARIOUS DATES THROUGHOUT FY16 Occupant: OFC OF THE PRES/DEPT OF INTERCOLLEGIATE ATHLETICS/ATH FAC Lessor: THE OREAD, ATTN: GAIL CRAUN					
LA-8681 A	07/01/2015 06/30/2016		\$18,140.70			1100-10214-20518 1100-10185-20649
	Leased Premises: SLEEPING ROOMS Building: THE OREAD Address: 1200 OREAD AVENUE, LAWRENCE, KS 66044 Occupant: OFC OF THE PRES/DEPT OF INTERCOLLEGIATE ATHLETICS/ATH FAC Lessor: THE OREAD, ATTN: GAIL CRAUN					
LA-8682	07/01/2015 06/30/2016		\$7,707.07			1100-10218-20518 1100-10206-20518
*	Leased Premises: SLEEPING ROOMS Building: DOUBLETREE HOTEL MADISON Address: 525 WEST JOHNSON STREET, MADISON, WI 53703 Continuation: VARIOUS DATES THROUGHOUT FY16 Occupant: OFC OF THE PRES/DEPT OF INTERCOLLEGIATE ATHLETICS/ATH FAC Lessor: DOUBLETREE HOTEL MADISON, ATTN: FRED KROOP					
LA-8682 A	10/16/2014 06/30/2016		\$7,707.07			1100-10218-20518 1100-10206-20518
	Leased Premises: SLEEPING ROOMS Building: DOUBLETREE HOTEL MADISON Address: 525 WEST JOHNSON STREET, MADISON, WI 53703 Occupant: OFC OF THE PRES/DEPT OF INTERCOLLEGIATE ATHLETICS/ATH FAC Lessor: DOUBLETREE HOTEL MADISON, ATTN: FRED KROOP					

UNIVERSITY OF MINNESOTA
REAL ESTATE OFFICE

SPACE LEASED TO THE UNIVERSITY: SHORT TERM
From 07/01/2015 To 06/30/2016

Lease Number	Lease Term Start Date End Date	Area (S.F.)	Rent Rent/S.F./Yr.	M&O M&O/S.F./Yr.	Lessee M&O Obligations	Source of Funds
LA-8683	07/01/2015 06/30/2016		\$2,898.98			1100-10218-20518
*	Leased Premises: SLEEPING ROOMS AND MEETING ROOMS Building: MARRIOTT LINCOLN DOWNTOWN Address: 808 R STREET, LINCOLN, NE 68508 Continuation: VARIOUS DATES THROUGHOUT FY16 Occupant: OFC OF THE PRES/DEPT OF INTERCOLLEGIATE ATHLETICS/ATH FAC Lessor: MARRIOTT LINCOLN DOWNTOWN, ATTN: COURTNEY BARR					
LA-8683 A	02/02/2013 06/30/2016		\$2,898.98			1100-10218-20518
	Leased Premises: SLEEPING ROOMS AND MEETING ROOMS Building: MARRIOTT LINCOLN DOWNTOWN Address: 808 R STREET, LINCOLN, NE 68508 Occupant: OFC OF THE PRES/DEPT OF INTERCOLLEGIATE ATHLETICS/ATH FAC Lessor: MARRIOTT LINCOLN DOWNTOWN, ATTN: COURTNEY BARR					
LA-8684	07/01/2015 06/30/2016		\$13,232.39			3002-11032-00030 3002-11032-00030
*	Leased Premises: VARIOUS ROOMS Building: HILTON GARDEN INN - CHAMPAIGN/URBANA Address: 1501 SOUTH NEIL STREET, CHAMPAIGN, IL 61820 Continuation: VARIOUS DATES THROUGHOUT FY16 Occupant: SR VP FOR ACAD AFFAIRS & PROVOST/COLLEGE OF FOOD, AG & NATURAL RESOURCE SCIENCES/DEPARTMENT OF BIOPRODUCTS & BIOSYSTEMS ENGINEERING Lessor: HILTON GARDEN INN - CHAMPAIGN/URBANA, ATTN: DAWN VAN BUSKIRK					
LA-8684 B	07/20/2015 07/23/2015		\$13,232.39			3002-11032-00000 3002-11003-00000
	Leased Premises: SLEEPING ROOMS AND BANQUET ROOMS Building: HILTON GARDEN INN - CHAMPAIGN/URBANA Address: 1501 SOUTH NEIL STREET, CHAMPAIGN, IL 61820 Occupant: CFANS/NCR-SARE PROGRAM Lessor: HILTON GARDEN INN - CHAMPAIGN/URBANA, ATTN: DAWN VAN BUSKIRK					

UNIVERSITY OF MINNESOTA
REAL ESTATE OFFICE

SPACE LEASED TO THE UNIVERSITY: SHORT TERM
From 07/01/2015 To 06/30/2016

Lease Number	Lease Term Start Date End Date	Area (S.F.)	Rent Rent/S.F./Yr.	M&O M&O/S.F./Yr.	Lessee M&O Obligations	Source of Funds
LA-8700 AA	05/01/2015 09/30/2015		\$1.00			
	Leased Premises: SHOOTING RANGE AND CLUBHOUSE Building: HAMPTON SPORTSMAN CLUB Address: 8113 - 230TH STREET EAST, HAMPTON, MN 55031 Continuation: VARIOUS DATES THROUGHOUT THE ABOVE PERIOD AS ASSIGNED BY DEPARTMENT Occupant: SR VP FOR SYSTEM ACAD ADMIN/UNIVERSITY OF MINNESOTA EXTENSION Lessor: HAMPTON SPORTSMAN CLUB, ATTN: STEVE TIETIEN					
LA-8731 A	05/17/2015 08/21/2015		\$1.00			
	Leased Premises: HORSE ARENA Building: ALAN AND KELLEY JONES Address: 235 - 91ST STREET, PIPESTONE, MN 56164 Continuation: VARIOUS DATES THROUGHOUT THE ABOVE PERIOD AS ASSIGNED BY DEPARTMENT Occupant: SR VP FOR SYSTEM ACAD ADMIN/UNIVERSITY OF MINNESOTA EXTENSION Lessor: ALAN AND KELLEY JONES					
LA-8746 A	07/27/2015 08/02/2015		\$1.00			
	Leased Premises: 4-H FOOD STAND Building: OLMSTEAD COUNTY AGRICULTURAL ASSOCIATION Address: 1403 THIRD AVENUE SE, ROCHESTER, MN 55904 Occupant: SR VP FOR SYSTEM ACAD ADMIN/UNIVERSITY OF MINNESOTA EXTENSION Lessor: OLMSTED COUNTY FAIR, ATTN: TERRY LEARY					
LA-8780	06/15/2014 06/30/2016		\$11,000.00			1026-10718-20089
*	Leased Premises: SLEEPING ROOMS Building: RAMADA HOTEL BERLIN - MITTE Address: CHAUSSEASTAFBE 118 D-10115, BERLIN-MITTE, 00000 Occupant: VP FOR ACAD AFFAIRS & PROVOST/CLA/DAAD CENTER FOR GERMAN & EUROPEAN STUDIES Lessor: RAMADA HOTEL BERLIN - MITTE					

UNIVERSITY OF MINNESOTA
REAL ESTATE OFFICE

SPACE LEASED TO THE UNIVERSITY: SHORT TERM
From 07/01/2015 To 06/30/2016

Lease Number	Lease Term		Area (S.F.)	Rent		M&O		Lessee M&O Obligations	Source of Funds
	Start Date	End Date		Rent/S.F./Yr.	M&O/S.F./Yr.				
LA-8818	02/25/2015	06/30/2016		\$11,019.20					1100-10216-20518
*	Leased Premises: SLEEPING ROOMS Building: HAMPTON INN Address: 2900 G.H. DRIVE, AUSTINBURG, OH 44010 Continuation: VARIOUS DATES THROUGHOUT FY16 Occupant: DEPARTMENT OF INTERCOLLEGIATE ATHLETICS Lessor: HAMPTON INN								
LA-8830 A	07/30/2015	07/31/2015		\$1,850.00					1026-10791-20411
	Leased Premises: SLEEPING ROOMS, EMPIRE ROOM, BOARDROOMS 1 AND 2 Building: DOUBLE TREE BY HILTON, METROPOLITAN Address: 569 LEXINGTON AVENUE, NEW YORK, NY 10022 Continuation: VARIOUS DATES THROUGHOUT THE ABOVE PERIOD AS ASSIGNED BY DEPARTMENT Occupant: SR VP FOR ACAD AFFAIRS & PROVOST/LAW SCHOOL Lessor: DOUBLE TREE BY HILTON METROPOLITAN-NEW YORK CITY, ATTN: OSCAR VERTIZ								
LA-8843 A	07/14/2015	07/14/2015		\$1.00					
	Leased Premises: CITY OF ANNANDALE PARK AND PAVILION Building: CITY OF ANNANDALE PARK AND PAVILION Address: 30 CEDAR STREET EAST, ANNANDALE, MN 55302 Occupant: SR VP FOR SYSTEM ACAD ADMIN/UNIVERSITY OF MINNESOTA EXTENSION Lessor: CITY OF ANNANDALE, ATTN: TERRI WEIS								
LA-8867 A	07/25/2015	07/25/2015		\$1.00					
	Leased Premises: SEA LIFE AQUARIUM Building: SEA LIFE MINNESOTA Address: 120 EAST BROADWAY, BLOOMINGTON, MN 55425 Occupant: SR VP FOR SYSTEM ACAD ADMIN/UNIVERSITY OF MINNESOTA EXTENSION Lessor: SEA LIFE MINNESOTA								

UNIVERSITY OF MINNESOTA
REAL ESTATE OFFICE

SPACE LEASED TO THE UNIVERSITY: SHORT TERM
From 07/01/2015 To 06/30/2016

Lease Number	Lease Term Start Date End Date	Area (S.F.)	Rent Rent/S.F./Yr.	M&O M&O/S.F./Yr.	Lessee M&O Obligations	Source of Funds
LA-8874	07/01/2015 06/30/2016		\$1.00			
*	Leased Premises: THE LIBRARY Building: MARIN RESTAURANT AND BAR Address: 901 HENNEPIN AVENUE, MINNEAPOLIS, MN 55403 Continuation: VARIOUS DATES THROUGHOUT FY16 Occupant: SR VP FOR ACAD AFFAIRS & PROVOST/LAW SCHOOL Lessor: MARIN RESTAURANT AND BAR					
LA-8874 AA	09/25/2015 09/25/2015		\$1.00			
	Leased Premises: THE LIBRARY Building: MARIN RESTAURANT AND BAR Address: 901 HENNEPIN AVENUE, MINNEAPOLIS, MN 55403 Occupant: SR VP FOR ACAD AFFAIRS & PROVOST/CARLSON SCHOOL OF MANAGEMENT Lessor: MARIN RESTAURANT AND BAR, ATTN: PAUL BARNES					
LA-8904	07/01/2015 06/30/2016		\$7,580.26			1100-10199-20518
*	Leased Premises: SLEEPING ROOMS Building: COLLEGE PARK MARRIOTT HOTEL & CONFERENCE CENTER Address: 3501 UNIVERSITY BOULEVARD EAST, HYATTSVILLE, MD 20783 Continuation: VARIOUS DATES THROUGHOUT THE ABOVE PERIOD AS ASSIGNED BY DEPARTMENT Occupant: OFC OF THE PRES/DEPT OF INTERCOLLEGIATE ATHLETICS Lessor: COLLEGE PARK MARRIOTT HOTEL & CONFERENCE CENTER, ATTN: RHIANNON SMIGOCKI					
LA-8904 A	11/18/2014 06/30/2016		\$7,580.26			1100-10199-20518
	Leased Premises: SLEEPING ROOMS Building: COLLEGE PARK MARRIOTT HOTEL & CONFERENCE CENTER Address: 3501 UNIVERSITY BOULEVARD EAST, HYATTSVILLE, MD 20783 Continuation: VARIOUS DATES THROUGHOUT THE ABOVE PERIOD AS ASSIGNED BY DEPARTMENT Occupant: OFC OF THE PRES/DEPT OF INTERCOLLEGIATE ATHLETICS Lessor: COLLEGE PARK MARRIOTT HOTEL & CONFERENCE CENTER, ATTN: RHIANNON SMIGOCKI					

UNIVERSITY OF MINNESOTA
REAL ESTATE OFFICE

SPACE LEASED TO THE UNIVERSITY: SHORT TERM
From 07/01/2015 To 06/30/2016

Lease Number	Lease Term Start Date End Date	Area (S.F.)	Rent Rent/S.F./Yr.	M&O M&O/S.F./Yr.	Lessee M&O Obligations	Source of Funds
LA-8906	07/01/2015 06/30/2016		\$1,801.61			1100-10203-20518
*	Leased Premises: SLEEPING ROOMS Building: HAMPTON INN & SUITES AIR FORCE ACADEMY Address: 1307 REPUBLIC DRIVE, COLORADO SPRINGS, CO 80921 Continuation: VARIOUS DATES THROUGHOUT FY16 Occupant: OFC OF THE PRES/DEPT OF INTERCOLLEGIATE ATHLETICS Lessor: HAMPTON INN & SUITES AIR FORCE ACADEMY, ATTN: ADRIENNE TUCK					
LA-8906 A	02/07/2014 06/30/2016		\$1,801.61			1100-10203-20518
	Leased Premises: SLEEPING ROOMS Building: HAMPTON INN & SUITES AIR FORCE ACADEMY Address: 1307 REPUBLIC DRIVE, COLORADO SPRINGS, CO 80921 Occupant: OFC OF THE PRES/DEPT OF INTERCOLLEGIATE ATHLETICS Lessor: HAMPTON INN & SUITES AIR FORCE ACADEMY, ATTN: ADRIENNE TUCK					
LA-8907	07/01/2015 06/30/2016		\$4,150.72			1100-10207-20518
*	Leased Premises: SLEEPING ROOMS Building: CLARION HOTEL Address: 2525 NORTH DODGE STREET, IOWA CITY, IA 52245 Continuation: VARIOUS DATES THROUGHOUT FY16 Occupant: OFC OF THE PRES/DEPT OF INTERCOLLEGIATE ATHLETICS Lessor: CLARION HOTEL, ATTN: CAITLYN ROBERT					
LA-8907 A	10/04/2013 06/30/2016		\$4,150.72			1100-10207-20518
	Leased Premises: SLEEPING ROOMS Building: CLARION HOTEL Address: 2525 NORTH DODGE STREET, IOWA CITY, IA 52245 Continuation: VARIOUS USES THROUGHOUT THE YEAR Occupant: OFC OF THE PRES/DEPT OF INTERCOLLEGIATE ATHLETICS Lessor: CLARION HOTEL, ATTN: CAITLYN ROBERT					

UNIVERSITY OF MINNESOTA
REAL ESTATE OFFICE

SPACE LEASED TO THE UNIVERSITY: SHORT TERM
From 07/01/2015 To 06/30/2016

Lease Number	Lease Term Start Date End Date	Area (S.F.)	Rent Rent/S.F./Yr.	M&O M&O/S.F./Yr.	Lessee M&O Obligations	Source of Funds
LA-8909	07/01/2015 06/30/2016		\$3,185.28			1100-10203-20518 1100-10218-20518
*	Leased Premises: SLEEPING ROOMS Building: HAMPTON INN - IOWA CITY Address: 4 STURGIS CORNER DRIVE, IOWA CITY, IA 52240 Continuation: VARIOUS DATES THROUGHOUT THE ABOVE PERIOD AS ASSIGNED BY DEPARTMENT Occupant: OFC OF THE PRES/DEPT OF INTERCOLLEGIATE ATHLETICS Lessor: HAMPTON INN - IOWA CITY, ATTN: KELLY MURPHY					
LA-8909 A	04/17/2014 06/30/2016		\$3,185.28			1100-10203-20518 1100-10218-20518
	Leased Premises: SLEEPING ROOMS Building: HAMPTON INN - IOWA CITY Address: 4 STURGIS CORNER DRIVE, IOWA CITY, IA 52240 Continuation: VARIOUS DATES THROUGHOUT THE ABOVE PERIOD AS ASSIGNED BY DEPARTMENT Occupant: OFC OF THE PRES/DEPT OF INTERCOLLEGIATE ATHLETICS Lessor: HAMPTON INN - IOWA CITY, ATTN: KELLY MURPHY					
LA-8920	07/01/2015 06/30/2016		\$38,057.16			1100-10207-20518
*	Leased Premises: SLEEPING ROOMS Building: BAHIA RESORT HOTEL Address: 998 W. MISSION BAY DRIVE, SAN DIEGO, CA 92109 Continuation: VARIOUS DATES THROUGHOUT THE ABOVE PERIOD AS ASSIGNED BY DEPARTMENT Occupant: ATHLETIC DEPARTMENT/WOMEN'S ROWING TEAM Lessor: BAHIA RESORT HOTEL, ATTN REBECCA BAUMWIRT					
LA-8920 A	01/10/2015 06/30/2016		\$38,057.16			1100-10207-20518
	Leased Premises: SLEEPING ROOMS Building: BAHIA RESORT HOTEL Address: 998 W. MISSION BAY DRIVE, SAN DIEGO, CA 92109 Continuation: VARIOUS DATES THROUGHOUT THE ABOVE PERIOD AS ASSIGNED BY DEPARTMENT Occupant: ATHLETIC DEPARTMENT/WOMEN'S ROWING TEAM Lessor: BAHIA RESORT HOTEL, ATTN REBECCA BAUMWIRT					

UNIVERSITY OF MINNESOTA
REAL ESTATE OFFICE

SPACE LEASED TO THE UNIVERSITY: SHORT TERM
From 07/01/2015 To 06/30/2016

Lease Number	Lease Term Start Date End Date	Area (S.F.)	Rent Rent/S.F./Yr.	M&O M&O/S.F./Yr.	Lessee M&O Obligations	Source of Funds
LA-8922	07/01/2015 06/30/2016		\$8,542.80			1100-10205-20518
*	Leased Premises: SLEEPING ROOMS Building: THE INN AT SAINT MARY'S HOTEL & SUITES Address: 53993 US 933, SOUTH BEND, IN 46637 Occupant: OFC OF THE PRES/DEPT OF INTERCOLLEGIATE ATHLETICS Lessor: THE INN AT SAINT MARY'S HOTEL & SUITES					
LA-8922 A	10/03/2013 06/30/2016		\$8,542.80			1100-10205-20518
	Leased Premises: SLEEPING ROOMS Building: THE INN AT SAINT MARY'S HOTEL & SUITES Address: 53993 US 933, SOUTH BEND, IN 46637 Occupant: OFC OF THE PRES/DEPT OF INTERCOLLEGIATE ATHLETICS Lessor: THE INN AT SAINT MARY'S HOTEL & SUITES					
LA-8925	07/01/2015 06/30/2016		\$8,603.82			1100-10207-20518
*	Leased Premises: SLEEPING ROOMS Building: HAWTHORN SUITES BY WYNDHAM Address: 12180 TRIBUTORY POINT DRIVE, GOLD RIVER, CA 95670 Continuation: VARIOUS DATES THROUGHOUT FY16 Occupant: OFC OF THE PRES/DEPT OF INTERCOLLEGIATE ATHLETICS/ATH FAC Lessor: HAWTHORN SUITES BY WYNDHAM					
LA-8925 A	02/27/2014		\$3,153.36			1100-10207-20518
	Leased Premises: SLEEPING ROOMS Building: HAWTHORN SUITES BY WYNDHAM Address: 12180 TRIBUTORY POINT DRIVE, GOLD RIVER, CA 95670 Occupant: OFC OF THE PRES/DEPT OF INTERCOLLEGIATE ATHLETICS/ATH FAC Lessor: HAWTHORN SUITES BY WYNDHAM					

UNIVERSITY OF MINNESOTA
REAL ESTATE OFFICE

SPACE LEASED TO THE UNIVERSITY: SHORT TERM
From 07/01/2015 To 06/30/2016

Lease Number	Lease Term Start Date End Date	Area (S.F.)	Rent Rent/S.F./Yr.	M&O M&O/S.F./Yr.	Lessee M&O Obligations	Source of Funds
LA-8928	07/01/2015 06/30/2016		\$24,536.31			1100-10198-20518 1100-10205-20518
*	Leased Premises: SLEEPING ROOMS Building: SHERATON ANN ARBOR HOTEL Address: 3200 BOARDWALK, ANN ARBOR, MI 48108 Continuation: VARIOUS DATES THROUGHOUT FY16 Occupant: OFC OF THE PRES/DEPT OF INTERCOLLEGIATE ATHLETICS/ATH FAC Lessor: SHERATON ANN AROBR HOTEL, ATTN COROEN BADGE					
LA-8930	07/01/2015 06/30/2016		\$3,158.40			1100-10218-20518
*	Leased Premises: SLEEPING ROOMS Building: COURTYARD BY MARRIOTT BLOOMINGTON Address: 310 SOUTH COLLEGE AVENUE, BLOOMINGTON, IN 47403 Continuation: VARIOUS DATES THROUGHOUT FY16 Occupant: OFC OF THE PRES/DEPT OF INTERCOLLEGIATE ATHLETICS/ATH FAC Lessor: COURTYARD BY MARRIOTT BLOOMINGTON, ATTN ERICA GERKEN					
LA-8931	07/01/2015 06/30/2016		\$8,344.92			1100-10205-20518 1100-10218-20518
*	Leased Premises: SLEEPING AND MEETING ROOMS Building: DOUBLETREE SUTIES BY HILTON COLUMBUS DOWNTOWN Address: 50 SOUTH FRONT STREET, COLUMBUS, OH 43215 Continuation: VARIOUS DATES THROUGHOUT FY16 Occupant: VARIOUS DEPARTMENTS Lessor: DOUBLETREE SUITES BY HILTON COLUMBUS DOWNTOWN, ATTN CHRISTINA D'AMICO					
LA-8938	07/01/2015 06/30/2016		\$295.00			1026-11028-FAAPE
*	Leased Premises: GALLERY 7 Building: WILLMAR CONFERENCE CENTER Address: 240 23RD STREET SE, WILLMAR, MN 56201 Continuation: VARIOUS DATES THROUGHOUT FY16 Occupant: SR VP FOR ACAD AFFAIRS & PROVOST/COLLEGE OF FOOD, AG & NATURAL RESOURCE SCIENCES/DEPARTMENT OF AGRONOMY & PLANT GENETICS Lessor: WILMAR CONFERENCE CENTER					

UNIVERSITY OF MINNESOTA
REAL ESTATE OFFICE

SPACE LEASED TO THE UNIVERSITY: SHORT TERM
From 07/01/2015 To 06/30/2016

Lease Number	Lease Term Start Date End Date	Area (S.F.)	Rent	Rent/S.F./Yr.	M&O	M&O/S.F./Yr.	Lessee M&O Obligations	Source of Funds
LA-8938 A	01/29/2015		\$211.97					1026-11031-21041
	Leased Premises: GALLERIES 1, 2, 3, 4, 7 Building: WILLMAR CONFERENCE CENTER Address: 240 23RD STREET SE, WILLMAR, MN 56201 Continuation: VARIOUS DATES THROUGHOUT THE ABOVE PERIOD AS SPECIFIED BY DEPARTMENT Occupant: SR VP FOR ACAD ADMIN/UNIVERSITY OF MINNESOTA EXTENSION Lessor: WILMAR CONFERENCE CENTER, ATTN: JAMIE LARSON							
LA-8938 AA	01/15/2016		\$295.00					
	Leased Premises: GALLERY 7 Building: WILLMAR CONFERENCE CENTER Address: 240 23RD STREET SE, WILLMAR, MN 56201 Occupant: SR VP FOR ACAD ADMIN/UNIVERSITY OF MINNESOTA EXTENSION Lessor: WILMAR CONFERENCE CENTER, ATTN: PAIGE FELDMAN							
LA-8947	07/01/2015 06/30/2016		\$14,140.00					1026-10748-20003
*	Leased Premises: SLEEPING ROOMS Building: HYATT ARLINGTON Address: 1325 WILSON BOULEVARD, ARLINGTON, VA 22009 Continuation: VARIOUS DATES THROUGHOUT FY16 Occupant: SR VP FOR ACAD AFFAIRS & PROVOST/HUMPHREY INSTITUTE OF PUBLIC AFFAIRS Lessor: HYATT ARLINGTON							
LA-8947 AA	02/02/2016 02/04/2016		\$14,140.00					1026-10748-20003
*	Leased Premises: SLEEPING ROOMS Building: HYATT ARLINGTON Address: 1325 WILSON BOULEVARD, ARLINGTON, VA 22009 Occupant: SR VP FOR ACAD AFFAIRS & PROVOST/HUMPHREY INSTITUTE OF PUBLIC AFFAIRS Lessor: HYATT ARLINGTON, ATTN: NAZ TOUMADJ							

UNIVERSITY OF MINNESOTA
REAL ESTATE OFFICE

SPACE LEASED TO THE UNIVERSITY: SHORT TERM
From 07/01/2015 To 06/30/2016

Lease Number	Lease Term Start Date	Lease Term End Date	Area (S.F.)	Rent	Rent/S.F./Yr.	M&O	M&O/S.F./Yr.	Lessee M&O Obligations	Source of Funds
LA-8959	11/09/2015	01/09/2016	6,446	\$1.00		\$135.52	\$0.12	ELECTRICITY HEAT WATER/SEWER	1100-10503-20450
*	Leased Premises: APPROXIMATELY 6,446 SF OF RETAIL SPACE Building: HOLIDAY CENTER Address: 207 WEST SUPERIOR STREET, DULUTH, MN 55802 Occupant: OFC OF V CHANCELLOR FOR ACAD AFFAIRS/UMD/UMD STORES Lessor: JMM LIMITED PARTNERSHIP, ATTN: BARB PERRELLA								
LA-8968	01/01/2015	11/30/2015		\$5.00					
*	Leased Premises: NISSWA COMMUNITY CENTER Building: NISSWA COMMUNITY CENTER Address: PO BOX 410, NISSWA, MN 56468 Continuation: NONE Occupant: VP FOR SYSTEM ACAD ADMIN/UNIVERSITY OF MINNESOTA EXTENSION/CROW WING COUNTY Lessor: CITY OF NISSWA								
LA-8984	07/01/2015	06/30/2016		\$550.00					3013-11245-000331 1000-11535-21505
*	Leased Premises: TUSCAN COURTYARD, SUITE 116B Building: THE TUSCAN CENTER Address: 3333 WEST DIVISION #204, ST. CLOUD, MN 56301 Continuation: VARIOUS DATES THROUGHOUT FY16 Occupant: MULTIPLE Lessor: THE TUSCAN CENTER								
LA-8986 A	11/13/2015	11/13/2015		\$150.00					3002-11467-00046
	Leased Premises: AMERICAN LEGION Building: AMERICAN LEGION POST 608 Address: 1116 MINNESOTA AVENUE, P.O. BOX 73, OKABENA, MN 56161 Occupant: SR VP FOR SYSTEM ACAD ADMIN/UNIVERSITY OF MINNESOTA EXTENSION Lessor: AMERICAN LEGION POST 608, ATTN: DAVID CHRISTOFFER								

UNIVERSITY OF MINNESOTA
REAL ESTATE OFFICE

SPACE LEASED TO THE UNIVERSITY: SHORT TERM
From 07/01/2015 To 06/30/2016

Lease Number	Lease Term Start Date	Lease Term End Date	Area (S.F.)	Rent	Rent/S.F./Yr.	M&O	M&O/S.F./Yr.	Lessee M&O Obligations	Source of Funds
LA-8996 AA	07/14/2015	07/15/2015		\$1.00					
Leased Premises: LEKA REBECCA Building: THREE RIVERS VOLUNTEER OFFICE Address: 12615 COUNTY ROAD 9, PLYMOUTH, MN 55441 Occupant: SR VP FOR SYSTEM ACAD ADMIN/UNIVERSITY OF MINNESOTA EXTENSION Lessor: THREE RIVERS PARK DISTRICT VOLUNTEER OFFICE									
LA-8997 A	10/16/2015	10/16/2015		\$400.00					1000-11408-20231
Leased Premises: PAVILLION Building: LAKE SUPERIOR ZOO Address: 7210 FREMONT STREET, DULUTH, MN 55807 Occupant: VP FOR HEALTH SCIENCES/AHC/UMD/COLLEGE OF PHARMACY Lessor: LAKE SUPERIOR ZOO, ATTN: MARILYN SPEEDIE									
LA-9005 AA	07/25/2015	07/28/2015		\$3,000.00					3002-11364-00045
Leased Premises: FULL BOOTH Building: OREGON CONVENTION CENTER Address: 777 NORTHEAST MARTIN LUTHER KING JR. BOULEVARD, PORTLAND, MN 97232 Continuation: VARIOUS DATES THROUGHOUT THE ABOVE PERIOD AS ASSIGNED BY DEPARTMENT Occupant: VP FOR HEALTH SCIENCES/AHC/CENTER FOR FOOD PROTECTION AND DEFENSE Lessor: INTERNATIONAL ASSOCIATION FOR FOOD PROTECTION, ATTN: DAVE LARSON									
LA-9059	07/01/2015	06/30/2016		\$1.00					
* Leased Premises: GRAND BALLROOM, LOBBY Building: PROM CATERING CENTER Address: 484 INWOOD AVENUE, OAKDALE, MN 55128 Continuation: VARIOUS DATES THROUGHOUT FY16 Occupant: SR VP FOR SYSTEM ACAD ADMIN/CENTER FOR TRANSPORTATION STUDIES Lessor: PROM CATERING, ATTN: KAYDEE KIRK									

UNIVERSITY OF MINNESOTA
REAL ESTATE OFFICE

SPACE LEASED TO THE UNIVERSITY: SHORT TERM
From 07/01/2015 To 06/30/2016

Lease Number	Lease Term Start Date End Date	Area (S.F.)	Rent Rent/S.F./Yr.	M&O M&O/S.F./Yr.	Lessee M&O Obligations	Source of Funds
LA-9060 AA	07/17/2015 10/05/2015		\$640.00			3013-11245-000331
	Leased Premises: MEETING ROOMS Building: SHEPHERD OF THE HILLS LUTHERAN CHURCH Address: 3920 NORTH VICTTORIA STREET, SHOREVIEW, MN 55126 Continuation: VARIOUS DATES THROUGHOUT THE ABOVE PERIOD AS ASSIGNED BY DEPARTMENT Lessor: SHEPHERD OF THE HILLS LUTHERAN CHURCH					
LA-9062 AA	05/12/2015 07/28/2015		\$1.00			
	Leased Premises: ARENA FLOOR Building: FOUR SEASONS EVENT CENTER AND SPORTS COMPLEX Address: 90 CHESTNUT AVENUE, P.O. BOX 344, CARLTON, MN 55718 Continuation: VARIOUS DATES THROUHGOUT THE ABOVE PERIOD AS ASSIGNED BY DEPARTMENT Occupant: VP FOR SYSTEM ACAD ADMIN/UNIVERSITY OF MINNESOTA EXTENSION/4-H YOUTH DEVELOPMENT Lessor: FOUR SEASONS EVENT CENTER AND SPORTS COMPLEX					
LA-9065 A	09/16/2015 09/22/2015		\$15,802.50			1026-11537-21881
	Leased Premises: 215 HORSE STALLS Building: PETTY LIVESTOCK EQUIPMENT, INC. Address: 1204 HIGHWAY 96, GLADBROOK, IA 50635 Continuation: VARIOUS DATES THROUGHOUT THE ABOVE PERIOD AS ASSIGNED BY DEPARTMENT Occupant: VP FOR SYSTEM ACAD ADMIN/UNIVERSITY OF MINNESOTA EXTENSION/4-H YOUTH DEVELOPMENT Lessor: PETTY LIVESTOCK EQUIPMENT, ATTN: DENNIS PETTY					
LA-9066	07/01/2015 06/30/2016		\$4,730.77			1100-10206-20518
*	Leased Premises: SLEEPING ROOMS AND MEETING ROOMS Building: DOUBLETREE BY HILTON COLUMBUS Address: 175 HUTCHINSON AVENUE, COLUMBUS, OH 43235 Continuation: VARIOUS DATES THROUGHOUT THE ABOVE PERIOD AS ASSIGNED BY DEPARTMENT Occupant: DEPARTMENT OF INTECOLLEGIATE ATHLETICS Lessor: DOUBLETREE BY HILTON, COLUMBUS; ATTN: DANIEL ROSS					

UNIVERSITY OF MINNESOTA
REAL ESTATE OFFICE

SPACE LEASED TO THE UNIVERSITY: SHORT TERM
From 07/01/2015 To 06/30/2016

Lease Number	Lease Term Start Date End Date	Area (S.F.)	Rent	Rent/S.F./Yr.	M&O	M&O/S.F./Yr.	Lessee M&O Obligations	Source of Funds
LA-9080	07/01/2015 06/30/2016		\$112,097.40					1000-10739-20105 1701-10743-20471
*	Leased Premises: VARIOUS ROOMS Building: FOUR SEASON HOTEL, WASHINGTON, DC Address: 2800 PENNSYLVANIA AVENUE NW, WASHINGTON, DC 20007 Continuation: VARIOUS DATES THROUGHOUT FY16 Occupant: SR VP FOR ACAD AFFAIRS & PROVOST/HUMPHREY INSTITUTE OF PUBLIC AFFAIRS Lessor: FOUR SEASON HOTEL, WASHINGTON, DC							
LA-9082	02/07/2016 03/09/2016		\$1.00					1026-11107-20109
*	Leased Premises: SLEEPING & BANQUET ROOMS Building: INTERCONTINENTAL HOTEL MILWAUKEE Address: 120 E. KILBOURN AVENUE, MILWAUKEE, WI 53202 Lessor: INTERCONTINENTAL HOTEL MILWAUKEE, ATTN: BIANCA DESTOUT							
LA-9105	07/01/2015 06/30/2016		\$21,421.91					3002-11171-06616
*	Leased Premises: BANQUET ROOM Building: COMMODORE BALLROOM Address: 868 GRANVILLE STREET, VANCOUVER, BC CANADA, LA 00000 Continuation: VARIOUS DATES THROUGHOUT FY16 Occupant: VP FOR HEALTH SCIENCES/AHC/SCHOOL OF PUBLIC HEALTH/DIOSTATISTICS DIVISION Lessor: COMMODORE BALLROOM, ATTN: GORD KNIGHTS							
LA-9109 AA	08/31/2015 08/31/2015		\$1.00					
	Leased Premises: ARENA Building: FLYING LEAD SADDLE CLUB Address: P.O. BOX 43, IRON, MN 55751 Occupant: VP FOR SYSTEM ACAD ADMIN/UNIVERSITY OF MINNESOTA EXTENSION/4-H YOUTH DEVELOPMENT Lessor: THE FLYING LEAD SADDLE CLUB; ATTN: KAREN OLSON							

UNIVERSITY OF MINNESOTA
REAL ESTATE OFFICE

SPACE LEASED TO THE UNIVERSITY: SHORT TERM
From 07/01/2015 To 06/30/2016

Lease Number	Lease Term Start Date End Date	Area (S.F.)	Rent Rent/S.F./Yr.	M&O M&O/S.F./Yr.	Lessee M&O Obligations	Source of Funds
LA-9110 A	07/15/2015 07/15/2015		\$150.00			1026-11514-21440
	Leased Premises: DINING ROOM Building: CAPITOL CITY BREWING COMPANY Address: 1100 NEW YORK AVENUE NORTHWEST, WASHINGTON, DC 20005 Occupant: SR VP FOR SYSTEM ACAD ADMIN/UNIVERSITY OF MINNESOTA EXTENSION Lessor: CAPITOL CITY BREWING COMPANY; ATTN: MIKE FUSCO					
LA-9114	07/01/2015 06/30/2016		\$4,703.12			1100-10206-20518
*	Leased Premises: SLEEPING ROOMS Building: DOUBLETREE BY HILTON BEMIDJI Address: 115 LAKESHORE DRIVE, BEMIDJI, MN 56601 Continuation: VARIOUS DATES THROUGHOUT FY16 Occupant: DEPARTMENT OF INTERCOLLEGIATE ATHLETICS Lessor: DOUBLETREE BY HILTON BEMIDJI; ATTN: HILLARY HOOD, SALES MANAGER					
LA-9131 A	07/18/2015 07/18/2015		\$1.00			
	Leased Premises: PARADE Building: CHISAGO COUNTY FAIR PARADE Address: P.O. BOX 713, RUSH CITY, MN 55069 Occupant: VP FOR SYSTEM ACAD ADMIN/UNIVERSITY OF MINNESOTA EXTENSION/4-H YOUTH DEVELOPMENT Lessor: RUSH CITY CHAMBER OF COMMERCE; ATTN: JEANA MIKYSKA					
LA-9133 A	08/23/2015 08/23/2015		\$1.00			
	Leased Premises: KI-CHI-SAGA DAYS GRAND PARADE Building: CITY OF CHISAGO Address: P.O. BOX 611, 10625 RAILROAD AVENUE, CHISAGO CITY, MN 55013 Occupant: VP FOR SYSTEM ACAD ADMIN/UNIVERSITY OF MINNESOTA EXTENSION/4-H YOUTH DEVELOPMENT Lessor: CITY OF CHISAGO; ATTN: DORIS ZACHO					

UNIVERSITY OF MINNESOTA
REAL ESTATE OFFICE

SPACE LEASED TO THE UNIVERSITY: SHORT TERM
From 07/01/2015 To 06/30/2016

Lease Number	Lease Term Start Date End Date	Area (S.F.)	Rent Rent/S.F./Yr.	M&O M&O/S.F./Yr.	Lessee M&O Obligations	Source of Funds
LA-9135	08/05/2015 08/08/2015		\$300.00			1026-10653-21119
*	Leased Premises: GYMNASIUM Building: HIGHLAND ELEMENTARY SCHOOL Address: 801 CENTRAL AVENUE NORTH, CROOKSTON, MN 56716 Occupant: UMC ATHLETICS VOLLEY BALL TEAM Lessor: CROOKSTON INDEPENDANT SCHOOL DISTRICT 593, ATTN: LAURA LYCZAWSKI					
LA-9147	07/01/2015 06/30/2016		\$1,364.46			1026-11700-20948
*	Leased Premises: VARIOUS ROOMS Building: JW MARRIOTT MINNEAPOLIS MOA Address: 2141 LINDAU LANE, MINNEAPOLIS, MN 55425 Continuation: VARIOUS DATES THROUGHOUT FY16 Occupant: VP FOR HEALTH SCIENCES/AHC/MEDICAL SCHOOL/CONTINUING MEDICAL EDUCATION Lessor: JW MARRIOT MINNEAPOLIS MOA					
LA-9155	07/01/2015 06/30/2016		\$4,690.14			3013-11245-00054
*	Leased Premises: DELUXE ROOM Building: RENAISSANCE MONTGOMERY HOTEL & SPA Address: 201 TALLAPOOSA STREET, MONTGOMERY, AL 36104 Continuation: VARIOUS DATES THROUGHOUT FY16 Occupant: SR VP FOR ACAD AFFAIRS & PROVOST/COLLEGE OF EDUCATION & HUMAN DEVELOPMENT/INSTITUTE ON COMMUNITY INTEGRATION Lessor: RENAISSANCE MONTGOMERY HOTEL & SPA					
LA-9160	07/01/2015 06/30/2016		\$400.00			3013-11245-00033
*	Leased Premises: ROOM B, C Building: QUALITY INN, THEIF RIVER FALLS Address: 1060 HIGHWAY 32 SOUTH, THIEF RIVER FALLS, MN 56701 Continuation: VARIOUS DATES THROUGHOUT FY16 Occupant: SR VP FOR ACAD AFFAIRS & PROVOST/COLLEGE OF EDUCATION & HUMAN DEVELOPMENT/INSTITUTE ON COMMUNITY INTEGRATION Lessor: QUALITY INN, THEIF RIVER FALLS					

UNIVERSITY OF MINNESOTA
REAL ESTATE OFFICE

SPACE LEASED TO THE UNIVERSITY: SHORT TERM
From 07/01/2015 To 06/30/2016

Lease Number	Lease Term Start Date End Date	Area (S.F.)	Rent Rent/S.F./Yr.	M&O M&O/S.F./Yr.	Lessee M&O Obligations	Source of Funds
LA-9162	07/01/2015 06/30/2016		\$1,824.00			3002-11329-00024
*	Leased Premises: RUN OF HOUSE Building: HILTON GARDEN INN, WASHINGTON, DC/BETHESDA Address: 7301 WAVERLY STREET, BETHESDA, MD 20814 Continuation: VARIOUS DATES THROUGHOUT FY16 Occupant: VP FOR HEALTH SCIENCES/AHC/CENTER FOR ALLIED HEALTH PROGRAMS Lessor: HILTON GARDEN INN, WASHINGTON, DC/BETHESDA					
LA-9163	07/01/2015 06/30/2016		\$11,158.68			3003-11245-54204
*	Leased Premises: VARIOUS ROOMS Building: WIGWAM, ARIZONA Address: 300 WIGWAM BOULEVARD, LITCHFIELD PARK, AZ 85340 Continuation: VARIOUS DATES OF FY16 Occupant: SR VP FOR ACAD AFFAIRS & PROVOST/COLLEGE OF EDUCATION & HUMAN DEVELOPMENT/INSTITUTE ON COMMUNITY INTEGRATION Lessor: WIGWAM, ARIZONA					
LA-9164	07/01/2015 06/30/2016		\$1,935.08			1026-11363-20034
*	Leased Premises: VARIOUS ROOMS Building: HOTEL TIBET, INDIA Address: BHAGSULNAG ROAD, MCLEOD GANJ, DHARAMSALA -176 219 DISTT - KANGRA, 55414 Continuation: VARIOUS DATES THROUGHOUT FY16 Occupant: VP FOR HEALTH SCIENCES/AHC/CLASSROOM SERVICES Lessor: HOTEL TIBET, INDIA					
LA-9165	07/01/2015 06/30/2016		\$20,910.00			1026-11283-20000
*	Leased Premises: BEEKMAN HUB, LOUNGE, FOYER Building: CONVENE CONFERENCE CENTER Address: 810 7TH AVENUE, NEW YORK, NY 10019 Continuation: VARIOUS DATES THROUGHOUT FY16 Occupant: SR VP FOR ACAD AFFAIRS & PROVOST/CARLSON SCHOOL OF MANAGEMENT Lessor: CONVENE CONFERENCE CENTER					

UNIVERSITY OF MINNESOTA
REAL ESTATE OFFICE

SPACE LEASED TO THE UNIVERSITY: SHORT TERM
From 07/01/2015 To 06/30/2016

Lease Number	Lease Term Start Date End Date	Area (S.F.)	Rent Rent/S.F./Yr.	M&O M&O/S.F./Yr.	Lessee M&O Obligations	Source of Funds
LA-9166	07/01/2015 06/30/2016		\$475.00			1026-10559-20064
*	Leased Premises: SANCTUARY Building: FIRST LUTHERAN CHURCH Address: 1100 EAST SUPERIOR STREET, DULUTH, MN 55802 Continuation: VARIOUS DATES THROUGHOUT FY16 Occupant: UMM/HUMANITIES DIVISION/HUMANITIES DISCIPLINES/MUSIC Lessor: FIRST LUTHERAN CHURCH					
LA-9167	07/01/2015 06/30/2016		\$200.00			3013-11243-00053
*	Leased Premises: CLASSROOM Building: HOMEWOOD SUITES ST. CLOUD Address: 115 37TH AVENUE NORTH, ST. CLOUD, MN 56303 Continuation: VARIOUS DATES THROUGHOUT FY17 Occupant: SR VP FOR ACAD AFFAIRS & PROVOST/COLLEGE OF EDUCATION & HUMAN DEVELOPMENT/INSTITUTE OF CHILD DEVELOPMENT Lessor: HOMEWOOD SUITES ST. CLOUD					
LA-9168	07/01/2015 06/30/2016		\$10,800.00			3002-11219-45134 3002-11219-47985
*	Leased Premises: VARIOUS ROOMS Building: DUMONT NYC, AN AFFINIA HOTEL Address: 150 EAST 34TH STREET, NEW YORK, NY 10016 Continuation: VARIOUS DATES THROUGHOUT FY16 Occupant: SR VP FOR ACAD AFFAIRS & PROVOST/COLLEGE OF EDUCATION & HUMAN DEVELOPMENT/INSTITUTE OF CHILD DEVELOPMENT Lessor: DUMONT NYC, AN AFFINIA HOTEL					
LA-9170	07/01/2015 06/30/2016		\$25,200.57			3002-11135-00054
*	Leased Premises: VARIOUS ROOMS Building: THE PFISTER HOTEL Address: 424 EAST WISCONSIN AVENUE, MILWAUKEE, WI 53202 Continuation: VARIOUS DATES THROUGHOUT FY16 Occupant: SR VP FOR ACAD AFFAIRS & PROVOST/COLLEGE OF SCIENCE AND ENGINEERING/DEPARTMENT OF MECHANICAL ENGINEERING Lessor: THE PFISTER HOTEL					

UNIVERSITY OF MINNESOTA
REAL ESTATE OFFICE

SPACE LEASED TO THE UNIVERSITY: SHORT TERM
From 07/01/2015 To 06/30/2016

Lease Number	Lease Term Start Date End Date	Area (S.F.)	Rent Rent/S.F./Yr.	M&O M&O/S.F./Yr.	Lessee M&O Obligations	Source of Funds
LA-9171	07/01/2015 06/30/2016		\$225.00			1024-11313-20089
*	Leased Premises: MOCKINGBIRD 1 Building: WALT DISNEY WORLD SWAN HOTEL Address: 1200 EPCOT RESORTS BOULEVARD, ORLANDO, FL 32830 Continuation: VARIOUS DATES THROUGHOUT FY16 Occupant: VP FOR HEALTH SCIENCE/AHC/MEDICAL SCHOOL/SCHOOL OF NURSING Lessor: WALT DISNEY WORLD SWAN HOTEL					
LA-9172	07/01/2015 06/30/2016		\$1.00			
*	Leased Premises: SALON F Building: SALT LAKE MARRIOT DOWNTOWN AT CITY CREEK HOTEL Address: 75 SW TEMPLE, SALT LAKE CITY, UT 84101 Continuation: VARIOUS DATES THROUGHOUT FY16 Occupant: SR VP FOR ACAD AFFAIRS & PROVOST/COLLEGE OF SCIENCE AND ENGINEERING/DEPARTMENT OF CHEMICAL ENGINEERING & MATERIALS SCIENCE Lessor: SALT LAKE MARRIOT DOWNTOWN AT CITY CREEK HOTEL					
LA-9173	07/01/2015 06/30/2016		\$6,100.00			1026-11536-21478
*	Leased Premises: DORM, COTTAGE Building: YOUNG LIFE CASTAWAY CLUB Address: 51709 COUNTY HIGHWAY 31, DETROIT LAKES, MN 56501 Continuation: VARIOUS DATES THROUGHOUT FY16 Occupant: VP FOR SYSTEM ACAD ADMIN/UNIVERSITY OF MINNESOTA EXTENSION/4-H YOUTH DEVELOPMENT Lessor: YOUNG LIFE CASTAWAY CLUB					
LA-9174	07/01/2015 06/30/2016		\$3,383.00			1000-10082-20004
*	Leased Premises: VARIOUS ROOMS Building: LOEWS CHICAGO O'HARE HOTEL Address: 5300 NORTH RIVER ROAD, ROSEMOUNT, IL 60018 Continuation: VARIOUS DATES THROUGHOUT FY16 Occupant: SR VP FOR SYSTEM ACAD ADMIN/OFFICE OF HUMAN RESOURCES/HUMAN RESOURCES ADMINISTRATION Lessor: LOEWS CHICAGO O'HARE HOTEL					

UNIVERSITY OF MINNESOTA
REAL ESTATE OFFICE

SPACE LEASED TO THE UNIVERSITY: SHORT TERM
From 07/01/2015 To 06/30/2016

Lease Number	Lease Term Start Date End Date	Area (S.F.)	Rent Rent/S.F./Yr.	M&O M&O/S.F./Yr.	Lessee M&O Obligations	Source of Funds
LA-9175	07/01/2015 06/30/2016		\$1.00			
*	Leased Premises: EXHIBIT HALL 1 Building: DENNY SANFORD PREMIER CENTER Address: 1201 WEST AVENUE, SIOUX FALLS, SD 57104 Continuation: VARIOUS DATES THROUGHOUT FY16 Occupant: SR VP FOR SYSTEM ACAD ADMIN/UNIVERSITY OF MINNESOTA EXTENSION Lessor: DENNY SANFORD PREMIER CENTER					
LA-9176	07/01/2015 06/30/2016		\$130.00			1026-11031-21041
*	Leased Premises: ROOMS A117 & A119 Building: MNSCU - MOORHEAD CAMPUS Address: 715 11TH STREET NORTH, MOORHEAD, MN 56560 Continuation: VARIOUS DATES THROUGHOUT FY16 Occupant: SR VP FOR SYSTEM ACAD ADMIN/UNIVERSITY OF MINNESOTA EXTENSION Lessor: MNSCU - MOORHEAD CAMPUS					
LA-9177	07/01/2015 06/30/2016		\$12,000.00			1026-11307-20244
*	Leased Premises: I-13 Building: MNRS AT WISCONSIN CENTER Address: 400 WEST WISCONSIN AVENUE, MILWAUKEE, WI 53203 Continuation: VARIOUS DATES THROUGHOUT FY16 Occupant: VP FOR HEALTH SCIENCE/AHC/MEDICAL SCHOOL/SCHOOL OF NURSING Lessor: MNRS AT WISCONSIN CENTER					
LA-9178	07/01/2015 06/30/2016		\$1.00			
*	Leased Premises: SANFORD ROOM Building: ELBOW LAKE COMMUNITY BUILDING Address: 115 CENTRAL AVENUE NORTH, ELBOW LAKE, MN 56531 Continuation: VARIOUS DATES THROUGHOUT FY16 Occupant: VP FOR SYSTEM ACAD ADMIN/UNIVERSITY OF MINNESOTA EXTENSION/4-H YOUTH DEVELOPMENT Lessor: ELBOW LAKE COMMUNITY BUILDING					

UNIVERSITY OF MINNESOTA
REAL ESTATE OFFICE

SPACE LEASED TO THE UNIVERSITY: SHORT TERM
From 07/01/2015 To 06/30/2016

Lease Number	Lease Term Start Date End Date	Area (S.F.)	Rent Rent/S.F./Yr.	M&O M&O/S.F./Yr.	Lessee M&O Obligations	Source of Funds
LA-9179	07/01/2015 06/30/2016		\$100.00			1026-11504-21398
*	Leased Premises: VARIOUS ROOMS Building: SHOOTERS BAR & GRILL Address: 530 WEST CHRISTENSON AVENUE, APPLETON, MN 56208 Continuation: VARIOUS DATES THROUGHOUT FY16 Occupant: SR VP FOR SYSTEM ACAD ADMIN/UNIVERSITY OF MINNESOTA EXTENSION Lessor: SHOOTERS BAR & GRILL					
LA-9180	07/01/2015 06/30/2016		\$1,826.00			1802-11514-20118
*	Leased Premises: VARIOUS ROOMS Building: SLEEP INN & SUITES, MARSHALL Address: 1300 NWAKAMA STREET, MARSHALL, MN 56258 Continuation: VARIOUS DATES THROUGHOUT FY16 Occupant: SR VP FOR SYSTEM ACAD ADMIN/UNIVERSITY OF MINNESOTA EXTENSION Lessor: SLEEP INN & SUITES, MARSHALL					
LA-9181	07/01/2015 06/30/2016		\$995.00			1000-10315-20271
*	Leased Premises: CITY LIMITS ROOM Building: CLEARWATER GRILLE & EVENT CENTER Address: 5135 NORTH SHORE DRIVE, DULUTH, MN 55804 Continuation: VARIOUS DATES THROUGHOUT FY16 Occupant: OFC OF V CHANCELLOR FOR ACAD AFFAIRS/UMD/ADMIN Lessor: CLEARWATER GRILLE & EVENT CENTER					
LA-9182	07/01/2015 06/30/2016		\$450.00			3013-11245-00033
*	Leased Premises: COMMUNITY ROOM Building: ROCHESTER AREA FOUNDATION Address: 12 ELTON HILLS DRIVE NW, ROCHESTER, MN 55901 Continuation: VARIOUS DATES THROUGHOUT FY16 Occupant: SR VP FOR ACAD AFFAIRS & PROVOST/COLLEGE OF EDUCATION & HUMAN DEVELOPMENT/INSTITUTE ON COMMUNITY INTEGRATION Lessor: ROCHESTER AREA FOUNDATION					

UNIVERSITY OF MINNESOTA
REAL ESTATE OFFICE

SPACE LEASED TO THE UNIVERSITY: SHORT TERM
From 07/01/2015 To 06/30/2016

Lease Number	Lease Term Start Date End Date	Area (S.F.)	Rent Rent/S.F./Yr.	M&O M&O/S.F./Yr.	Lessee M&O Obligations	Source of Funds
LA-9186	07/01/2015 06/30/2016		\$3,661.04			1026-11363-20034
*	Leased Premises: VARIOUS ROOMS Building: YWCA BLUE TRIANGLE FAMILY HOSTEL Address: ASHOKA ROAD, NEAR BANGLA SAHIB GURUDWARA, NEW DELHI, DELHI 110001, INDIA, 00000 Continuation: VARIOUS DATES THROUGHOUT FY16 Occupant: AHCSH SPIRITUALITY & HEALING Lessor: YWCA BLUE TRIANGLE FAMILY HOSTEL					
LA-9188	07/01/2015 06/30/2016		\$14,034.24			1100-10197-20518
*	Leased Premises: VARIOUS ROOMS Building: EMBASSY SUTIES AT CENTENNIAL OLYMPIC PARK Address: 267 MARIETTA STREET NW, ATLANTA, GA 30313 Continuation: VARIOUS DATES THROUGHOUT FY16 Occupant: DEPARTMENT OF INTERCOLLEGIATE ATHLETICS Lessor: EMBASSY SUITES AT CENTENNIAL OLYMPIC PARK					
LA-9189	07/01/2015 06/30/2016		\$34,926.27			1100-10197-20518 1100-10200-20518
*	Leased Premises: VARIOUS ROOMS Building: FOUR POINTS BY SHERATON WEST LAFAYETTE Address: 1600 CUMBERLAND AVENUE, WEST LAFAYETTE, IN 47906 Continuation: VARIOUS DATES THROUGHOUT FY16 Occupant: DEPARTMENT OF INTERCOLLEGIATE ATHLETICS Lessor: FOUR POINTS BY SHERATON WEST LAFAYETTE					
LA-9190	07/01/2015 06/30/2016		\$30,207.28			1100-10197-20518
*	Leased Premises: VARIOUS ROOMS Building: HYATT PLACE SEATTLE/DOWNTOWN Address: 110 6TH AVENUE NORTH, SEATTLE, WA 98109 Continuation: VARIOUS DATES THROUGHOUT FY16 Occupant: DEPARTMENT OF INTERCOLLEGIATE ATHLETICS Lessor: HYATT PLACE SEATTLE/DOWNTOWN					

UNIVERSITY OF MINNESOTA
REAL ESTATE OFFICE

SPACE LEASED TO THE UNIVERSITY: SHORT TERM
From 07/01/2015 To 06/30/2016

Lease Number	Lease Term Start Date End Date	Area (S.F.)	Rent Rent/S.F./Yr.	M&O M&O/S.F./Yr.	Lessee M&O Obligations	Source of Funds
LA-9191	07/01/2015 06/30/2016		\$7,339.92			1100-10197-20518
*	Leased Premises: VARIOUS ROOMS Building: RESIDENCE INN SPRINGFIELD Address: 1303 EAST KINGSLEY STREET, SPRINGFIELD, MO 65804 Continuation: VARIOUS DATES THROUGHOUT FY16 Occupant: DEPARTMENT OF INTERCOLLEGIATE ATHLETICS Lessor: RESIDENCE INN SPRINGFIELD					
LA-9192	07/01/2015 06/30/2016		\$26,348.56			1100-10200-20518
*	Leased Premises: VARIOUS ROOMS Building: FORT COLLINS MARRIOTT Address: 350 EAST HORSETOOTH ROAD, FORT COLLINS, CO 80525 Continuation: VARIOUS DATES THROUGHOUT FY16 Occupant: DEPARTMENT OF INTERCOLLEGIATE ATHLETICS Lessor: FORT COLLINS MARRIOTT					
LA-9193	11/07/2015 11/08/2015		\$23,869.62			1701-10188-20335
*	Leased Premises: VARIOUS ROOMS Building: GREATER COLUMBUS CONVENTION CENTER Address: 350 NORTH HIGH STREET, COLUMBUS, OH 43215 Continuation: VARIOUS DATES THROUGHOUT FY16 Occupant: DEPARTMENT OF INTERCOLLEGIATE ATHLETICS Lessor: HYATT REGENCY COLUMBUS					
LA-9194	07/01/2015 06/30/2016		\$10,174.73			1100-10198-20518
*	Leased Premises: VARIOUS ROOMS Building: CLUBHOUSE HOTEL & SUITES Address: 2320 SOUTH LOUISE AVENUE, SIOUX FALLS, SD 57106 Continuation: VARIOUS DATES THROUGHOUT FY16 Occupant: DEPARTMENT OF INTERCOLLEGIATE ATHLETICS Lessor: CLUBHOUSE HOTEL & SUITES					

UNIVERSITY OF MINNESOTA
REAL ESTATE OFFICE

SPACE LEASED TO THE UNIVERSITY: SHORT TERM
From 07/01/2015 To 06/30/2016

Lease Number	Lease Term Start Date End Date	Area (S.F.)	Rent Rent/S.F./Yr.	M&O M&O/S.F./Yr.	Lessee M&O Obligations	Source of Funds
LA-9195	07/01/2015 06/30/2016		\$17,785.03			1100-10198-20518 1100-10218-20518 1100-10199-20518
*	Leased Premises: VARIOUS ROOMS Building: HILTON EAST BRUNSWICK Address: 3 TOWER CENTER BOULEVARD, EAST BRUNSWICK, NJ 08816 Continuation: VARIOUS DATES THROUGHOUT FY16 Occupant: DEPARTMENT OF INTERCOLLEGIATE ATHLETICS Lessor: HILTON EAST BRUNSWICK					
LA-9196	07/01/2015 06/30/2016		\$1,330.68			1100-10203-20518
*	Leased Premises: VARIOUS ROOMS Building: HOLIDAY INN EXPRESS & SUITES LINCOLN AIRPORT Address: 1101 WEST COMMERCE WAY, LINCOLN, NE 68521 Continuation: VARIOUS DATES THROUGHOUT FY16 Occupant: DEPARTMENT OF INTERCOLLEGIATE ATHLETICS Lessor: HOLIDAY INN EXPRESS & SUITES LINCOLN AIRPORT					
LA-9197	07/01/2015 06/30/2016		\$7,279.20			1100-10214-20518
*	Leased Premises: VARIOUS ROOMS Building: COMFORT INN UNIVERSITY Address: 1803 EMMET STREET NORTH, CHARLOTTESVILLE, VA 22901 Continuation: VARIOUS DATES THROUGHOUT FY16 Occupant: DEPARTMENT OF INTERCOLLEGIATE ATHLETICS Lessor: COMFORT INN UNIVERSITY					
LA-9198	07/01/2015 06/30/2016		\$16,022.08			1100-10214-20518
*	Leased Premises: VARIOUS ROOMS Building: RESIDENCE INN CEVLELAND MENTOR Address: 5660 EMERALD CT, MENTOR, OH 44060 Continuation: VARIOUS DATES THROUGHOUT FY16 Occupant: DEPARTMENT OF INTERCOLLEGIATE ATHLETICS Lessor: RESIDENCE INN CEVLELAND MENTOR					

UNIVERSITY OF MINNESOTA
REAL ESTATE OFFICE

SPACE LEASED TO THE UNIVERSITY: SHORT TERM
From 07/01/2015 To 06/30/2016

Lease Number	Lease Term Start Date End Date	Area (S.F.)	Rent Rent/S.F./Yr.	M&O M&O/S.F./Yr.	Lessee M&O Obligations	Source of Funds
LA-9199	07/01/2015 06/30/2016		\$27,949.86			1100-10207-20518
*	Leased Premises: VARIOUS ROOMS Building: HOLIDAY INN KNOXVILLE DOWNTOWN Address: 525 HENLEY STREET, KNOXVILLE, TN 37902 Continuation: VARIOUS DATES THROUGHOUT FY16 Occupant: DEPARTMENT OF INTERCOLLEGIATE ATHLETICS Lessor: HOLIDAY INN KNOXVILLE DOWNTOWN					
LA-9200	07/01/2015 06/30/2016		\$4,664.64			1100-10207-20518
*	Leased Premises: VARIOUS ROOMS Building: RESIDENCE INN SARATOGA SPRINGS Address: 295 EXCELSIOR AVENUE, SARATOGA SPRINGS, NY 12866 Continuation: VARIOUS DATES THROUGHOUT FY16 Occupant: DEPARTMENT OF INTERCOLLEGIATE ATHLETICS Lessor: RESIDENCE INN SARATOGA SPRINGS					
LA-9201	07/01/2015 06/30/2016		\$3,022.56			1100-10207-20518
*	Leased Premises: VARIOUS ROOMS Building: COURTYARD SAN DIEGO MISSION VALLEY/HOTEL CIRCLE Address: 595 HOTEL CIRCLE SOUTH, SAN DIEGO, CA 92108 Continuation: VARIOUS DATES THROUGHOUT FY16 Occupant: DEPARTMENT OF INTERCOLLEGIATE ATHLETICS Lessor: COURTYARD SAN DIEGO MISSION VALLEY/HOTEL CIRCLE					
LA-9202	07/01/2015 06/30/2016		\$2,475.06			1100-10210-20518 1100-10211-20518
*	Leased Premises: VARIOUS ROOMS Building: COUNTRY INN & SUITES BY CARLSON, ATHENS Address: 236 OLD EPPS BRIDGE ROAD, ATHENS, GA 30606 Continuation: VARIOUS DATES THROUGHOUT FY16 Occupant: DEPARTMENT OF INTERCOLLEGIATE ATHLETICS Lessor: COUNTRY INN & SUITES BY CARLSON, ATHENS					

UNIVERSITY OF MINNESOTA
REAL ESTATE OFFICE

SPACE LEASED TO THE UNIVERSITY: SHORT TERM
From 07/01/2015 To 06/30/2016

Lease Number	Lease Term Start Date End Date	Area (S.F.)	Rent Rent/S.F./Yr.	M&O M&O/S.F./Yr.	Lessee M&O Obligations	Source of Funds
LA-9203	07/01/2015 06/30/2016		\$15,750.90			1100-10210-20518 1100-10211-20518
*	Leased Premises: VARIOUS ROOMS Building: HOLIDAY INN EXPRESS & SUITES ANN ARBOR Address: 600 BRIARWOOD CIR, ANN ARBOR, MI 48108 Continuation: VARIOUS DATES THROUGHOUT FY16 Occupant: DEPARTMENT OF INTERCOLLEGIATE ATHLETICS Lessor: HOLIDAY INN EXPRESS & SUITES ANN ARBOR					
LA-9204	07/01/2015 06/30/2016		\$13,573.40			1100-10210-20518 1100-10211-20518
*	Leased Premises: VARIUOS ROOMS Building: HOLIDAY INN EXPRESS & SUITES LAFAYETTE EAST Address: 200 PROGRESS DRIVE, LAFAYETTE, IN 47905 Continuation: VARIOUS DATES THROUGHOUT FY16 Occupant: DEPARTMENT OF INTERCOLLEGIATE ATHLETICS Lessor: HOLIDAY INN EXPRESS & SUITES LAFAYETTE EAST					
LA-9205	07/01/2015 06/30/2016		\$26,135.20			1100-10185-20649
*	Leased Premises: VARIOUS ROOMS Building: ALOFT ATLANTA DOWNTOWN Address: 300 SPRING STREET NW, ATLANTA, GA 30308 Continuation: VARIOUS DATES THROUGHOUT FY16 Occupant: DEPARTMENT OF INTERCOLLEGIATE ATHLETICS Lessor: ALOFT ATLANTA DOWNTOWN					
LA-9206	07/01/2015 06/30/2016		\$4,592.96			1100-10185-20649
*	Leased Premises: VARIOUS ROOMS Building: FAIRFIELD INN & SUITES BRYAN COLLEGE STATION Address: 4613 SOUTH TEXAS AVENUE, BRYAN, TX 77802 Continuation: VARIOUS DATES THROUGHOUT FY16 Occupant: DEPARTMENT OF INTERCOLLEGIATE ATHLETICS Lessor: FAIRFIELD INN & SUITES BRYAN COLLEGE STATION					

UNIVERSITY OF MINNESOTA
REAL ESTATE OFFICE

SPACE LEASED TO THE UNIVERSITY: SHORT TERM
From 07/01/2015 To 06/30/2016

Lease Number	Lease Term Start Date End Date	Area (S.F.)	Rent Rent/S.F./Yr.	M&O M&O/S.F./Yr.	Lessee M&O Obligations	Source of Funds
LA-9207	07/01/2015 06/30/2016		\$7,005.60			1100-10209-20518
*	Leased Premises: VARIOUS ROOMS Building: HOLIDAY INN EXPRESS & SUITES HENDERSON Address: 441 ASTAIRE DRIVE, HENDERSON, NV 89014 Continuation: VARIOUS DATES THROUGHOUT FY16 Occupant: DEPARTMENT OF INTERCOLLEGIATE ATHLETICS Lessor: HOLIDAY INN EXPRESS & SUITES HENDERSON					
LA-9208	07/01/2015 06/30/2016		\$7,603.99			1100-10209-20518
*	Leased Premises: VARIOUS ROOMS Building: FOUR POINTS BY SHERATON TALLAHASSEE DOWNTOWN Address: 316 WEST TENNESSEE STREET, TALLAHASSEE, FL 33487 Continuation: VARIOUS DATES THROUGHOUT FY16 Occupant: DEPARTMENT OF INTERCOLLEGIATE ATHLETICS Lessor: FOUR POINTS BY SHERATON TALLAHASSEE DOWNTOWN					
LA-9209	07/01/2015 06/30/2016		\$9,828.00			1100-10209-20518
*	Leased Premises: VARIOUS ROOMS Building: EMBASSY SUITES BY HILTON BOCA ROTAN Address: 661 NW 53RD STREET, BOCA RATON, FL 33487 Continuation: VARIOUS DATES THROUGHOUT FY16 Occupant: DEPARTMENT OF INTERCOLLEGIATE ATHLETICS Lessor: EMBASSY SUITES BY HILTON BOCAROTAN					
LA-9210	07/01/2015 06/30/2016		\$1,907.04			1100-10209-20518
*	Leased Premises: VARIOUS ROOMS Building: DOUBLETREE BY HILTON HOTEL TULSA - DOWNTOWN Address: 616 WEST 7TH STREET, TULSA, OK 74127 Continuation: VARIOUS DATES THROUGHOUT FY16 Occupant: DEPARTMENT OF INTERCOLLEGIATE ATHLETICS Lessor: COUBLETREE BY HILTON HOTEL TULSA - DOWNTOWN					

UNIVERSITY OF MINNESOTA
REAL ESTATE OFFICE

SPACE LEASED TO THE UNIVERSITY: SHORT TERM
From 07/01/2015 To 06/30/2016

Lease Number	Lease Term Start Date End Date	Area (S.F.)	Rent Rent/S.F./Yr.	M&O M&O/S.F./Yr.	Lessee M&O Obligations	Source of Funds
LA-9211	07/01/2015 06/30/2016		\$4,331.84			1100-10209-20518
*	Leased Premises: VARIOUS ROOMS Building: EMBASSY SUITES NORMAN HOTEL & CONFERENCE CENTER Address: 2501 CONFERENCE DRIVE, NORMAN, OK 73069 Continuation: VARIOUS DATES THROUGHOUT FY16 Occupant: DEPARTMENT OF INTERCOLLEGIATE ATHLETICS Lessor: EMBASSY SUITES NORMAN HOTEL & CONFERENCE CENTER					
LA-9212	07/01/2015 06/30/2016		\$3,768.30			1100-10209-20518
*	Leased Premises: VARIOUS ROOMS Building: HOLIDAY INN LAWRENCE Address: 200 MCDONALD DRIVE, LAWRENCE, KS 66044 Continuation: VARIOUS DATES THROUGHOUT FY16 Occupant: DEPARTMENT OF INTERCOLLEGIATE ATHLETICS Lessor: HOLIDAY INN LAWRENCE					
LA-9213	07/01/2015 06/30/2016		\$1,656.00			1100-1020-20518
*	Leased Premises: VARIOUS ROOMS Building: HILTON GARDEN INN ORLANDO EAST/UCF AREA Address: 1959 NORTH ALAFAYA TRAIL, ORLANDO, FL 32826 Continuation: VARIOUS DATES THROUGHOUT FY16 Occupant: DEPARTMENT OF INTERCOLLEGIATE ATHLETICS Lessor: HILTON GARDEN INN ORLANDO EAST/UCF AREA					
LA-9214	07/01/2015 06/30/2016		\$4,501.12			1100-10209-20518
*	Leased Premises: VARIOUS TOOMS Building: HOLIDAY INN ATHENS - UNIVERSITY AREA Address: 197 EAST BROAD STREET, ATHENS, GA 30601 Continuation: VARIOUS DATES THROUGHOUT FY16 Occupant: DEPARTMENT OF INTERCOLLEGIATE ATHLETICS Lessor: HOLIDAY INN ATHENS - UNIVERSITY AREA					

UNIVERSITY OF MINNESOTA
REAL ESTATE OFFICE

SPACE LEASED TO THE UNIVERSITY: SHORT TERM
From 07/01/2015 To 06/30/2016

Lease Number	Lease Term Start Date End Date	Area (S.F.)	Rent	Rent/S.F./Yr.	M&O	M&O/S.F./Yr.	Lessee M&O Obligations	Source of Funds
LA-9215	07/01/2015 06/30/2016		\$5,640.75					1100-10209-20518
*	Leased Premises: VARIOUS ROOMS Building: DOUBLETREE BY HILTON SOMERSET HOTEL AND CONFERENCE CENTER Address: 200 ATRIUM DRIVE, SOMERSET, NJ 08873 Continuation: VARIOUS DATES THROUGHOUT FY16 Occupant: DEPARTMENT OF INTERCOLLEGIATE ATHLETICS Lessor: DOUBLETREE BY HILTON SOMERSET HOTEL AND CONFERENCE CENTER							
LA-9216	07/01/2015 06/30/2016		\$7,824.51					1100-10209-20518
*	Leased Premises: VARIOUS ROOMS Building: TOFTREES GOLF RESORT Address: 1 COUNTRY CLUB LANE, STATE COLLEGE, NJ 08873 Continuation: VARIOUS DATES THROUGHOUT FY16 Occupant: DEPARTMENT OF INTERCOLLEGIATE ATHLETICS Lessor: TOFTREES GOLF RESORT							
LA-9217	07/01/2015 06/30/2016		\$8,604.06					1100-10218-20518
*	Leased Premises: VARIOUS ROOMS Building: COUNTRY INN & SUITES BY CARLSON PENN STATE AREA Address: 1357 EAST COLLEGE AVENUE, STATE COLLEGE, PA 16801 Continuation: VARIOUS DATES THROUGHOUT FY16 Occupant: DEPARTMENT OF INTERCOLLEGIATE ATHLETICS Lessor: COUNTRY INN & SUITES BY CARLSON PENN STATE AREA							
LA-9218	07/01/2015 06/30/2016		\$3,259.53					1100-10218-20518
*	Leased Premises: VARIOUS ROOMS Building: SHERATON COLLEGE PARK NORTH HOTEL Address: 4095 POWDER MILL ROAD, BELTSVILLE, MD 20705 Continuation: VARIOUS DATES THROUGHOUT FY16 Occupant: DEPARTMENT OF INTERCOLLEGIATE ATHLETICS Lessor: SHERATON COLLEGE PARK NORTH HOTEL							

UNIVERSITY OF MINNESOTA
REAL ESTATE OFFICE

SPACE LEASED TO THE UNIVERSITY: SHORT TERM
From 07/01/2015 To 06/30/2016

Lease Number	Lease Term Start Date End Date	Area (S.F.)	Rent Rent/S.F./Yr.	M&O M&O/S.F./Yr.	Lessee M&O Obligations	Source of Funds
LA-9219	07/01/2015 06/30/2016		\$4,194.26			1100-10199-20518
*	Leased Premises: VARIOUS ROOMS Building: COURTYARD AKRON STOW Address: 4047 BRIDGEWATER PARKWAY, STOW, OH 44224 Continuation: VARIOUS DATES THROUGHOUT FY16 Occupant: DEPARTMENT OF INTERCOLLEGIATE ATHLETICS Lessor: COURTYARD AKRON STOW					
LA-9220	07/01/2015 06/30/2016		\$2,007.93			1100-10199-20518
*	Leased Premises: VARIOUS ROOMS Building: MILWAUKEE MARRIOTT DOWNTOWN Address: 323 EAST WISCONSIN AVENUE, MILWAUKEE, WI 53202 Continuation: VARIOUS DATES THROUGHOUT FY16 Occupant: DEPARTMENT OF INTERCOLLEGIATE ATHLETICS Lessor: MILWAUKEE MARRIOTT DOWNTOWN					
LA-9221	07/01/2015 06/30/2016		\$3,453.60			1100-10199-20518
*	Leased Premises: VARIOUS ROOMS Building: DURHAM MARRIOTT CITY CENTER Address: 201 FOSTER STREET, DURHAM, NC 27701 Continuation: VARIOUS DATES THROUGHOUT FY16 Occupant: DEPARTMENT OF INTERCOLLEGIATE ATHLETICS Lessor: DURHAM MARRIOTT CITY CENTER					
LA-9222	07/01/2015 06/30/2016		\$2,246.43			1100-10199-20518
*	Leased Premises: VARIOUS ROOMS Building: SHERATON CHICAGO NORTHBROOK HOTEL Address: 1110 WILLOW ROAD, NORTHBROOK, IL 60062 Continuation: VARIOUS DATES THROUGHOUT FY16 Occupant: DEPARTMENT OF INTERCOLLEGIATE ATHLETICS Lessor: SHERATON CHICAGO NORTHBROOK HOTEL					

UNIVERSITY OF MINNESOTA
REAL ESTATE OFFICE

SPACE LEASED TO THE UNIVERSITY: SHORT TERM
From 07/01/2015 To 06/30/2016

Lease Number	Lease Term Start Date End Date	Area (S.F.)	Rent Rent/S.F./Yr.	M&O M&O/S.F./Yr.	Lessee M&O Obligations	Source of Funds
LA-9223	07/01/2015 06/30/2016		\$1,330.56			1100-10204-20518
*	Leased Premises: VARIOUS ROOMS Building: COURTYARD DES MOINES WEST/JORDAN CREEK Address: 410 SOUTH 68TH STREET, WEST DES MOINES, IA 50266 Continuation: VARIOUS DATES THROUGHOUT FY16 Occupant: DEPARTMENT OF INTERCOLLEGIATE ATHLETICS Lessor: COURTYARD DES MOINES WEST/JORDAN CREEK					
LA-9224	07/01/2015 06/30/2016		\$3,000.72			1100-10204-20518
*	Leased Premises: VARIOUS ROOMS Building: HAMPTON INN & SUITES DENVER CHERRY CREEK Address: 4150 EAST KENTUCKY AVENUE, GLENDALE, CO 80246 Continuation: VARIOUS DATES THROUGHOUT FY16 Occupant: DEPARTMENT OF INTERCOLLEGIATE ATHLETICS Lessor: HAMPTON INN & SUITES DENVER CHERRY CREEK					
LA-9225	07/01/2015 06/30/2016		\$1,309.80			1100-10204-20518
*	Leased Premises: VARIOUS ROOMS Building: COLORADO SPRINGS MARRIOTT Address: 5580 TECH CENTER DRIVE, COLORADO SPRINGS, CO 80919 Continuation: VARIOUS DATES THROUGHOUT FY16 Occupant: DEPARTMENT OF INTERCOLLEGIATE ATHLETICS Lessor: COLORADO SPRINGS MARRIOTT					
LA-9226	07/01/2015 06/30/2016		\$981.54			1100-10204-20518
*	Leased Premises: VARIOUS ROOMS Building: COURTYARD PITTSBURG AIRPORT Address: 450 CHERRINGTON PARKWAY, CORAOPOLIS, PA 15108 Continuation: VARIOUS DATES THROUGHOUT FY16 Occupant: DEPARTMENT OF INTERCOLLEGIATE ATHLETICS Lessor: COURTYARD PITTSBURG AIRPORT					

UNIVERSITY OF MINNESOTA
REAL ESTATE OFFICE

SPACE LEASED TO THE UNIVERSITY: SHORT TERM
From 07/01/2015 To 06/30/2016

Lease Number	Lease Term Start Date End Date	Area (S.F.)	Rent Rent/S.F./Yr.	M&O M&O/S.F./Yr.	Lessee M&O Obligations	Source of Funds
LA-9227	07/01/2015 06/30/2016		\$4,611.00			1100-10204-20518
*	Leased Premises: VARIOUS ROOMS Building: HYATT PLACE LINCOLN/DOWNTOWN - HAYMARKET Address: 600 Q STREET, LINCOLN, NE 68508 Continuation: VARIOUS DATES THROUGHOUT FY16 Occupant: DEPARTMENT OF INTERCOLLEGIATE ATHLETICS Lessor: HYATT PLACE LINCOLN/DOWNTOWN - HAYMARKET					
LA-9228	07/01/2015 06/30/2016		\$2,425.35			1100-10219-20518
*	Leased Premises: VARIOUS ROOMS Building: HILTON GARDEN INN TROY Address: 235 HOOSICK STREET, TROY, NY 12180 Continuation: VARIOUS DATES THROUGHOUT FY16 Occupant: DEPARTMENT OF INTERCOLLEGIATE ATHLETICS Lessor: HILTON GARDEN INN TROY					
LA-9229	07/01/2015 06/30/2016		\$901.92			1100-10219-20518
*	Leased Premises: VARIOUS ROOMS Building: FAIRFIELD INN & SUITES OKLAHOMA CITY AIRPORT Address: 4521 SW 15TH STREET, OKLAHOMA CITY, OK 73128 Continuation: VARIOUS DATES THROUGHOUT FY16 Occupant: DEPARTMENT OF INTERCOLLEGIATE ATHLETICS Lessor: FAIRFIELD INN & SUITES OKLAHOMA CITY AIRPORT					
LA-9230	07/01/2015 06/30/2016		\$7,083.95			1100-10219-20518
*	Leased Premises: VARIOUS ROOMS Building: HAMPTON INN IOWA CITY/CORALVILLE Address: 1200 1ST AVENUE, CORALVILLE, IA 52241 Continuation: VARIOUS DATES THROUGHOUT FY16 Occupant: DEPARTMENT OF INTERCOLLEGIATE ATHLETICS Lessor: HAMPTON INN IOWA CITY/CORALVILLE					

UNIVERSITY OF MINNESOTA
REAL ESTATE OFFICE

SPACE LEASED TO THE UNIVERSITY: SHORT TERM
From 07/01/2015 To 06/30/2016

Lease Number	Lease Term Start Date End Date	Area (S.F.)	Rent Rent/S.F./Yr.	M&O M&O/S.F./Yr.	Lessee M&O Obligations	Source of Funds
LA-9231	07/01/2015 06/30/2016		\$897.68			1100-10219-20518
*	Leased Premises: VARIOUS ROOMS Building: RADISSON HOTEL MADISON Address: 517 GRAND CANYON DRIVE, MADISON, WI 53719 Continuation: VARIOUS DATES THROUGHOUT FY16 Occupant: DEPARTMENT OF INTERCOLLEGIATE ATHLETICS Lessor: RADISSON HOTEL MADISON					
LA-9232	07/01/2015 06/30/2016		\$5,232.00			1100-10216-20518
*	Leased Premises: VARIOUS ROOMS Building: HAMPTON INN & SUITES SOUTH BEND Address: 52709 US BUSINESS 31 NORTH, SOUTH BEND, IN 46637 Continuation: VARIOUS DATES THROUGHOUT FY16 Occupant: DEPARTMENT OF INTERCOLLEGIATE ATHLETICS Lessor: HAMPTON INN & SUITES SOUTH BEND					
LA-9233	07/01/2015 06/30/2016		\$3,684.80			1100-10216-20518
*	Leased Premises: VARIOUS ROOMS Building: HAMPTON INN & SUITES AMES Address: 2100 SE 16TH STREET, AMES, IA 50010 Continuation: VARIOUS DATES THROUGHOUT FY16 Occupant: DEPARTMENT OF INTERCOLLEGIATE ATHLETICS Lessor: HAMPTON INN & SUITES AMES					
LA-9234	07/01/2015 06/30/2016		\$3,039.76			1100-10216-20518
*	Leased Premises: VARIOUS ROOMS Building: HYATT PLACE RALEIGH WEST Address: 710 CORPORATE CENTER DRIVE, RALEIGH, NC 27607 Continuation: VARIOUS DATES THROUGHOUT FY16 Occupant: DEPARTMENT OF INTERCOLLEGIATE ATHLETICS Lessor: HYATT PLACE RALEIGH WEST					

UNIVERSITY OF MINNESOTA
REAL ESTATE OFFICE

SPACE LEASED TO THE UNIVERSITY: SHORT TERM
From 07/01/2015 To 06/30/2016

Lease Number	Lease Term Start Date End Date	Area (S.F.)	Rent Rent/S.F./Yr.	M&O M&O/S.F./Yr.	Lessee M&O Obligations	Source of Funds
LA-9235	07/01/2015 06/30/2016		\$8,958.84			1100-10216-20518
*	Leased Premises: VARIOUS ROOMS Building: EMBASSY SUITES PHOENIX - TEMPE Address: 4400 SOUTH RURAL ROAD, TEMPE, AZ 85282 Continuation: VARIOUS DATES THROUGHOUT FY16 Occupant: DEPARTMENT OF INTERCOLLEGIATE ATHLETICS Lessor: EMBASSY SUITES PHOENIX - TEMPE					
LA-9236	07/01/2015 06/30/2016		\$13,677.60			1100-10216-20518
*	Leased Premises: VARIOUS ROOMS Building: HILTON GARDEN INN CHARLOTTESVILLE Address: 1793 RICHMOND ROAD, CHARLOTTESVILLE, VA 22911 Continuation: VARIOUS DATES THROUGHOUT FY16 Occupant: DEPARTMENT OF INTERCOLLEGIATE ATHLETICS Lessor: HILTON GARDEN INN CHARLOTTESVILLE					
LA-9237	07/01/2015 06/30/2016		\$4,221.21			1100-10216-20518
*	Leased Premises: VARIOUS ROOMS Building: SPRINGHILL SUITES LAWRENCE Address: 1 RIVERFRONT PLAZA, LAWRENCE, KS 66044 Continuation: VARIOUS DATES THROUGHOUT FY16 Occupant: DEPARTMENT OF INTERCOLLEGIATE ATHLETICS Lessor: SPRINGHILL SUITES LAWRENCE					
LA-9238	07/01/2015 06/30/2016		\$1,978.56			1100-10216-20518
*	Leased Premises: VARIOUS ROOMS Building: KANSAS CITY AIRPORT MARRIOTT Address: 775 BRASILIA AVE, KANSAS CITY, MO 64153 Continuation: VARIOUS DATES THROUGHOUT FY16 Occupant: DEPARTMENT OF INTERCOLLEGIATE ATHLETICS Lessor: KANSAS CITY AIRPORT MARRIOTT					

Short Term Leases for Land to the University

UNIVERSITY OF MINNESOTA
REAL ESTATE OFFICE

LAND LEASED TO THE UNIVERSITY - SHORT TERM
From 07/01/2015 To 06/30/2016

Lease Number	Lease Term		Area (Acres)	Rent	Rent/Acre/Yr.	M&O	Lessee M&O Obligations	Source of Funds Accounts
	Start Date	End Date						
LA-1513	04/01/2015	05/31/2017		\$1.00				
Leased Premises: LAND AND DOCK SPACE AT WEST MEDICINE LAKE PARK								
Building: WEST MEDICINE LAKE PARK								
Address: PLYMOUTH, MN 55447								
Continuation: AGREEMENT MAY BE RENEWED ANNUALLY FOR THE SAME PERIOD (APRIL 1 THROUGH MAY 31) UPON MUTUAL WRITTEN AGREEMENT								
Lessor: CITY OF PLYMOUTH, ATTN: DIANE EVANS								

UNIVERSITY OF MINNESOTA
REAL ESTATE OFFICE

LAND LEASED TO THE UNIVERSITY - SHORT TERM
From 07/01/2015 To 06/30/2016

Lease Number	Lease Term		Area (Acres)	Rent	Rent/Acre/Yr.	M&O	Lessee M&O Obligations	Source of Funds Accounts
	Start Date	End Date						
LA-506 C	02/20/2016	02/21/2016		\$3,721.14				1100-11607-20450
Leased Premises: LOT 108 (BLOCK 27) Address: ST. PAUL, MN 55108 Occupant: PARKING AND TRANSPORTATION SERVICES/EVENT ATTENDEES Lessor: MINNESOTA STATE ARGICULTURAL SOCIETY, ATTN: EMILY DIEDRICK								
LA-509 E	09/27/2014	09/07/2015		\$1.00				1000-10234-20209
Leased Premises: BLOCK 35, BLDG/AREA: 351N, LOT/SITE: NORTH CROSSROADS BUILDING Building: MINNESOTA STATE FAIRGROUNDS Address: 1265 SNELLING AVENUE NORTH, ST. PAUL, MN 55108-3309 Occupant: OFC OF THE PRES/DEPT OF INTERCOLLEGIATE ATHLETICS/ATH FAC Lessor: MINNESOTA STATE AGRICULTURAL SOCIETY								

UNIVERSITY OF MINNESOTA
REAL ESTATE OFFICE

LAND LEASED TO THE UNIVERSITY - SHORT TERM
From 07/01/2015 To 06/30/2016

Lease Number	Lease Term Start Date	Lease Term End Date	Area (Acres)	Rent	Rent/Acre/Yr.	M&O	Lessee M&O Obligations	Source of Funds Accounts
LA-8726 AA	08/12/2015	08/12/2015		\$1.00				
Leased Premises: JAYCEE SHELTER Building: NORTH PARK Address: 400 RAILROAD AVENUE, P.O. BOX 370, ALBANY, MN 56307-0370 Occupant: SR VP FOR SYSTEM ACAD ADMIN/UNIVERSITY OF MINNESOTA EXTENSION Lessor: CITY OF ALBANY, ATTN: TOM SCHNEIDER								
LA-8758	07/01/2015	06/30/2016		\$350.00				1026-11536-21483
Leased Premises: FAIRGROUND SPACE Building: CROW WING FAIRGROUNDS Address: 2000 - 13TH STREET SE, BRAINERD, MN 56401 Continuation: VARIOUS DATES THROUGHOUT FY16 Occupant: SR VP FOR SYSTEM ACAD ADMIN/UNIVERSITY OF MINNESOTA EXTENSION Lessor: CROW WING COUNTY FAIR ASSOCIATION								
LA-8758 A	09/19/2015	09/20/2015		\$350.00				1026-11536-21483
Leased Premises: FAIRGROUNDS Building: CROW WING FAIRGROUNDS Address: 2000 - 13TH STREET SE, BRAINERD, MN 56401 Continuation: VARIOUS DATES THROUGHOUT THE ABOVE PERIOD AS ASSIGNED BY DEPARTMENT Occupant: SR VP FOR SYSTEM ACAD ADMIN/UNIVERSITY OF MINNESOTA EXTENSION Lessor: CROW WING COUNTY FAIR ASSOCIATION								
LA-8769	07/01/2015	06/30/2016		\$1.00				
Leased Premises: CARLTON COUNTY FAIRGROUNDS Building: CARLTON COUNTY FAIRGROUNDS Address: 3770 FRONT STREET, BARNUM, MN 55707 Continuation: VARIOUS DATES THROUGHOUT FY16 Occupant: VP FOR SYSTEM ACAD ADMIN/UNIVERSITY OF MINNESOTA EXTENSION/4-H YOUTH DEVELOPMENT Lessor: CARTON COUNTY FAIRGROUNDS								
LA-8769 A	08/13/2015	08/16/2015		\$1.00				
Leased Premises: CARLTON COUNTY FAIRGROUNDS Building: CARLTON COUNTY FAIRGROUNDS Address: P.O. BOX 216, BARNUM, MN 55707 Continuation: VARIOUS DATES THROUGHOUT THE ABOVE PERIOD AS ASSIGNED BY DEPARTMENT Occupant: SR VP FOR SYSTEM ACAD ADMIN/UNIVERSITY OF MINNESOTA EXTENSION Lessor: CARLTON COUNTY AGRICULTURAL AND INDUSTRIAL ASSOCIATION, ATTN: ALLYSHA SAMPLE								

University Owned Real Estate Long Term

**UNIVERSITY OF MINNESOTA
REAL ESTATE OFFICE**
Leases: University Real Estate
From 07/01/2015 To 06/30/2016

Lease Number	Lease Term Start Date End Date	Area (S.F.)	Area (Acres)	Rent	Lessee M & O Obligations
U-101 A	07/01/2004 06/30/2017			\$1,043.95	TRASH REMOVAL PROPERTY TAXES SNOW REMOVAL M&O COSTS
	Leased Premises: PORTION OF DRIVEWAY FROM 11TH AVENUE SE TO FLORENCE COURT APARTMENTS Address: 11TH AVE SE, MINNEAPOLIS, MN 55455 Continuation: CONTINUES AUTOMATICALLY YEAR-TO-YEAR (JULY 1 THROUGH JUNE 30) UNLESS TERMINATED WITH 180-DAY NOTICE BY EITHER PARTY Lessee: FLORENCE COURT PARTNERSHIP, ATTN: CLARK GASSEN				
U-1109	12/21/1994		2.617	\$1.00	
	Leased Premises: PORTIONS OF LAND IN SEC28, 30 & 26, T49N, R18W, CARLTON COUNTY Continuation: CONTINUES UNTIL TERMINATED WITH 6-MONTH NOTICE OR UPON SALE OF PROPERTY Lessee: CARLTON COUNTY/BOARD OF COMMISSIONERS				
U-1112	05/11/1976			\$1.00	
	Leased Premises: SLY 20 FT OF N 1/2 OF NE 1/4 AND NW 1/4, SEC19, T107N, R22W, WASECA COUNTY Continuation: 6-MONTH NOTICE TO TERMINATE OR UPON SALE OF PROPERTY Lessee: WASECA COUNTY BOARD OF COMMISSIONERS				
U-1122	12/01/1985			\$1.00	
	Leased Premises: PART OF SEC34, T115N, R19W, DAKOTA COUNTY, JENSEN FIELD AREA/ROSEMOUNT RES CTR (UMORE PARK) Continuation: CONTINUES UNTIL TERMINATED Lessee: XCEL ENERGY ATTN: SITING AND LAND RIGHTS				
U-117	12/31/1973 12/31/2024		14.500	\$1.00	
	Leased Premises: LAND AT SE CORNER OF ROSELAWN AND CLEVELAND AVENUES Address: FALCON HEIGHTS, MN 55108 Continuation: AUTOMATICALLY RENEWS FOR UP TO 14 ADDITIONAL 1-YEAR TERMS, ENDING ON DECEMBER 31, 2024 Lessee: CITY OF FALCON HEIGHTS, ATTN: JANET R. WIESSNER				
U-1185	10/21/1991			\$1.00	
	Leased Premises: PORTION OF TWIN CITIES-MINNEAPOLIS/WEST BANK CAMPUS Continuation: EXTENSION TO BE CONFIRMED IN WRITING BASED ON SUBSEQUENT MPCA REQUIREMENTS Lessee: UNION OIL COMPANY OF CALIFORNIA/UNOCAL REFINING & MARKETING DIVISION, ATTN: C. LEISCHER				
U-119	01/01/1962 12/31/2061		2.945	\$1.00	CUSTODIAL ELECTRICITY TRASH REMOVAL PROPERTY TAXES SNOW REMOVAL PROPERTY INSURANCE HEAT MAJOR MAINTENANCE WATER/SEWER MINOR MAINTENANCE ALL M&O COSTS LANDSCAPE MAINTENANCE
	Leased Premises: TWO PARCELS OF 1.21 ACRES AND 1.74 ACRES LOCATED IN THE NW 1/4 OF SEC21, T29N , R23W, RAMSEY CTY Building: NORTH CENTRAL FOREST EXPERIMENT STATION AND USDA GREENHOUSE FACILITY Address: 1992 FOLWELL AVENUE AND 1561 LINDIG STREET, ST. PAUL, MN 55108 Lessee: UNITED STATES OF AMERICA/DEPARTMENT OF AGRICULTURE, FOREST SERVICE, ATTN: ALLISON NEWELL				

**UNIVERSITY OF MINNESOTA
REAL ESTATE OFFICE**
Leases: University Real Estate
From 07/01/2015 To 06/30/2016

Lease Number	Lease Term Start Date End Date	Area (S.F.)	Area (Acres)	Rent	Lessee M & O Obligations
U-120	04/10/1992 01/31/2075		0.932	\$3,631.70	TRASH REMOVAL SNOW REMOVAL HEAT WATER/SEWER ELECTRICITY PROPERTY TAXES PROPERTY INSURANCE MAJOR MAINTENANCE MINOR MAINTENANCE LANDSCAPE MAINTENANCE
	Leased Premises: PART OF SW 1/4 OF NW 1/4 OF SEC14, T50N, R14W, ST. LOUIS COUNTY Address: 1524 ORANGE STREET, DULUTH, MN 55811 Continuation: IN EVENT OF DEFAULT UNIVERSITY MAY TERMINATE WITH 30-DAY NOTICE Lessee: DULUTH-SUPERIOR AREA EDUCATION TELEVISION CORPORATION (WDSE-TV)				
U-1232 C	02/10/1995			\$1.00	
	Leased Premises: INSTALLATION OF MONITORING WELLS AT 1ST STREET SOUTH & 20TH AVENUE SOUTH Address: MINNEAPOLIS, MN 55454 Continuation: MONTH-TO-MONTH Lessee: MINNEGASCO, ATTN: KAREN STUDDERS LAMPERT				
U-1234	12/19/1994			\$1.00	
	Leased Premises: PORTION OF W 1/2 OF NW 1/4, SEC15, T55N, R25W, ITASCA COUNTY Address: GRAND RAPIDS, MN 55744 Continuation: UNIVERSITY MAY TERMINATE WITH 6-MONTH NOTICE OR UPON SALE OF PROPERTY Lessee: CITY OF GRAND RAPIDS				
U-1237	12/09/1993			\$1.00	
	Leased Premises: PORTION OF SE 1/4 OF NW 1/4, SW 1/4 OF NE 1/4, NW 1/4 OF NE 1/4 AND NE 1/4 OF NE 1/4 OF SEC21, T56N, R23W, ITASCA COUNTY Continuation: PERMIT MAY TERM UPON SALE OF THE LAND, OR UPON 6 MONTHS NOTICE TO ITASCA COUNTY & MN DEPT OF NATURAL RESOURCES Lessee: DEPARTMENT OF NATURAL RESOURCES REGION II HEADQUARTERS, ATTN: ROBERT MOORE				
U-126	09/01/1994 06/30/2041		24.674	\$1.00	CUSTODIAL TRASH REMOVAL SNOW REMOVAL HEAT WATER/SEWER ROAD MAINT. ELECTRICITY PROPERTY INSURANCE MAJOR MAINTENANCE MINOR MAINTENANCE LANDSCAPE MAINTENANCE
	Leased Premises: PART OF SE 1/4, SEC15, T55N, R25W, ITASCA COUNTY & 1.19 ACRE WATERLINE EASEMENT Address: NORTH CENTRAL RESEARCH & OUTREACH CENTER, GRAND RAPIDS, MN 55744 Continuation: LEASE TERMINATES EARLY WHEN PREMISES NOT USED FOR JUNIOR COLLEGE FOR 3-YEARS Lessee: MINNESOTA STATE COLLEGES & UNIVERSITIES, DEPT OF ADMIN & MGMT Occupant: ITASCA COMMUNITY COLLEGE				
U-128	07/01/1975		2.050	\$1.00	TRASH REMOVAL SNOW REMOVAL ALL M&O COSTS ELECTRICITY PROPERTY TAXES LANDSCAPE MAINTENANCE
	Leased Premises: PART OF THE NE 1/4 OF NE 1/4 OF SEC20, T29N, R23W, RAMSEY COUNTY Building: GROVE PARK Address: 1600 COFFMAN ST, FALCON HEIGHTS, MN 55108 Continuation: YEAR-TO-YEAR UNLESS TERMINATED BY EITHER PARTY WITH 90-DAY NOTICE Lessee: CITY OF FALCON HEIGHTS, ATTN: JANET R. WIESSNER				

**UNIVERSITY OF MINNESOTA
REAL ESTATE OFFICE**
Leases: University Real Estate
From 07/01/2015 To 06/30/2016

Lease Number	Lease Term Start Date End Date	Area (S.F.)	Area (Acres)	Rent	Lessee	M & O Obligations
U-132	04/01/1997 06/30/2017	23,087		\$505,173.60	HEAT WATER/SEWER	ELECTRICITY PROPERTY TAXES MAJOR MAINTENANCE
	Leased Premises: ENTIRE 4TH FL OF CMU CONSISTING OF KITCHEN, DINING RM, CAFETERIA, BALLRM, MTG RMS, LOUNGE/BAR, TERRACE, CONCOURSES, HALLWAYS & RESTROOMS Building: COFFMAN MEMORIAL UNION Address: 300 WASHINGTON AVENUE SE, MINNEAPOLIS, MN 55455 Continuation: FIVE (5) SUCCESSIVE THREE-YEAR RENEWAL OPTIONS WITH AT LEAST 120-DAY NOTICE & NOT MORE THAN 240-DAY NOTICE PRIOR TO EXPIRATION OF INITIAL TERM Lessee: CAMPUS CLUB OF THE UNIVERSITY OF MINNESOTA, ATTN: ANN HOLT					
U-132 B	12/01/2005 06/30/2019	39		\$1,155.72		
	Leased Premises: STORAGE ROOM 2C6C Building: COFFMAN MEMORIAL UNION Address: 300 WASHINGTON AVENUE SE, MINNEAPOLIS, MN 55455 Continuation: TWO 3-YEAR OPTIONS TO RENEW WITH 180-DAY NOTICE Lessee: CAMPUS CLUB OF THE UNIVERSITY OF MINNESOTA, ATTN: ANN HOLT					
U-1329	08/27/2001			\$1.00		
	Leased Premises: 30 FT WIDE TRAIL FOR NON-MOTORIZED RECREATIONAL TRAIL Building: COLERAINE MINERALS RESEARCH LABORATORY Address: COLERAINE, MN 55810 Continuation: UNIVERSITY MAY TERMINATE WITH 6-MONTH NOTICE OR UPON SALE OF PROPERTY Lessee: CITY OF COLERAINE					
U-1368	10/24/2000			\$1.00		
	Leased Premises: PVC CONDUIT ON SIDE OF LAW BLDG, 151FT E OF MANHOLE 150 TO PT 257 FT E OF MANHOLE 151 Address: 229 - 19TH AVENUE SOUTH, MINNEAPOLIS, MN 55455 Continuation: EITHER PARTY MAY TERMINATE WITH 6-MONTH NOTICE Lessee: QWEST COMMUNICATIONS INC					
U-1380	08/17/2001			\$1.00		
	Leased Premises: 21ST AVENUE & RIVERSIDE AVENUE SOUTH ALONG WEST SIDE OF 21ST AVENUE TO HANDHOLE STREET 12 SOUTH OF 4TH STREET Address: MINNEAPOLIS, MN 55455 Continuation: EITHER PARTY MAY TERMINATE WITH 6-MONTH NOTICE Lessee: KMC TELECOM II INC, ATTN: JOY PARROTT					
U-1381	06/29/2001			\$1.00		
	Leased Premises: LAND AT RIVERSIDE & 21ST AVENUE S ON WEST SIDE OF 4TH STREET, UNDERGROUND 6 FT FOR 530 FT TO THE WEST SIDE OF 21ST AVENUE TO HANDHOLE STREET 12, CROSS 21ST AVENUE TO EAST SIDE OF RAMP ONTO MIDDLEBROOK HALL Address: MINNEAPOLIS, MN 55455 Continuation: EITHER PARTY MAY TERMINATE WITH 6-MONTH NOTICE Lessee: TW TELECOM INC, ATTN: KELLY DOONAN					

**UNIVERSITY OF MINNESOTA
REAL ESTATE OFFICE**
Leases: University Real Estate
From 07/01/2015 To 06/30/2016

Lease Number	Lease Term Start Date End Date	Area (S.F.)	Area (Acres)	Rent	Lessee M & O	Obligations
U-1385	09/12/2001			\$350.00		
	Leased Premises: CABLE FROM BLAINE AVENUE SOUTH TO 170TH STREET, EAST TO END OF PROPERTY LINE					
	Building: UMORE PARK					
	Address: ROSEMOUNT, MN 55068					
	Continuation: EITHER PARTY MAY TERMINATE WITH 6-MONTH NOTICE					
	Lessee: FRONTIER COMMUNICATIONS OF MINNESOTA					
U-1401	04/25/2003			\$450.00		
	Leased Premises: WEST 15 FT OF VACATED WALNUT STREET SE PARALLEL WITH, ABUTTING TO, ELY OF EAST LINE OF LOTS 1, 2, 3, & SLY 35 FT OF LOT 4, ALL IN BLOCK 18, ST. ANTHONY ADDITION, HENNEPIN COUNTY					
	Address: MINNEAPOLIS, MN 55455					
	Continuation: CONTINUES UNTIL ELECTRICAL EQUIPMENT IS NO LONGER NEEDED WITHIN THE PREMISES TO SERVICE HOTEL OR TENANT WITHIN HOTEL					
	Lessee: XCEL ENERGY, INC. (NORTHERN STATES POWER COMPANY), ON BEHALF OF THE COMMONS HOTEL AND APPLEBEE'S					
U-1402	06/02/2003			\$1.00		
	Leased Premises: BAGLEY NATURE AREA TRAILS, PART OF UMD CAMPUS					
	Address: DULUTH, MN 55812					
	Continuation: UNIVERSITY'S CONSENT TO PERMIT EXTENSION OF SUPERIOR HIKING TRAIL THROUGH BAGLEY NATURE AREA AT UMD SHALL BE REVOCABLE AT ANY TIME.					
	Lessee: SUPERIOR HIKING TRAIL ASSOCIATION, ATTN: GAYLE COYER					
U-1403	06/16/2003			\$1.00		
	Leased Premises: ENTRANCE INTO THE UNIVERSITY DATA CENTER					
	Address: 2218 UNIVERSITY AVENUE SE, MINNEAPOLIS, MN 55455					
	Continuation: CONTINUES UNTIL TERMINATED BY EITHER PARTY					
	Lessee: TW TELECOM INC, ATTN: KAROL NIELSEN					
U-1406	09/01/2003			\$1.00		
	Leased Premises: LAND UNDER 10TH AVENUE BRIDGE					
	Address: MINNEAPOLIS, MN 55455					
	Continuation: TERMINATES WHEN NATURAL GAS FACILITIES ARE NO LONGER NEEDED					
	Lessee: CENTERPOINT ENERGY MINNEGASCO, ATTN: RICHARD J. PILON					
U-141	07/01/1967 06/30/2066		1.896	\$1.00	CUSTODIAL TRASH REMOVAL SNOW REMOVAL HEAT WATER/SEWER	ELECTRICITY PROPERTY TAXES PROPERTY INSURANCE MAJOR MAINTENANCE MINOR MAINTENANCE LANDSCAPE MAINTENANCE
	Leased Premises: PARTS OF NE 1/4 OF NW 1/4 AND SE 1/4 OF NW 1/4, SEC21, T29N, R23W, ST. PAUL CAMPUS					
	Building: CEREAL RUST LAB					
	Address: 1551 LINDIG STREET, ST. PAUL, MN 55108					
	Continuation: ONE 99-YEAR OPTION WITH 6-MONTH NOTICE					
	Lessee: UNITED STATES DEPARTMENT OF AGRICULTURE					
	Occupant: USDA, AGRICULTURAL RESEARCH SERVICE					

**UNIVERSITY OF MINNESOTA
REAL ESTATE OFFICE**
Leases: University Real Estate
From 07/01/2015 To 06/30/2016

Lease Number	Lease Term Start Date End Date	Area (S.F.)	Area (Acres)	Rent	Lessee M & O Obligations
U-1414	04/01/2004			\$1.00	
	Leased Premises: PORTIONS OF SEC10 & 11, T114N, R19W, DAKOTA COUNTY (UMORE PARK) Address: ROSEMOUNT, MN 55068 Continuation: ENDS WHEN ELECTRICAL EQUIPMENT NO LONGER NEEDED Lessee: XCEL ENERGY, INC. (NORTHERN STATES POWER COMPANY), ATTN: SITTING AND LAND RIGHTS				
U-1424	07/08/2005			\$1.00	
	Leased Premises: PERMIT TO ACCESS LAND NEAR SE CORNER OF ENGINEERING BLDG., ITASCA COMMUNITY COLLEGE Building: NORTH CENTRAL RESEARCH AND OUTREACH CENTER Address: 1851 EAST HWY 169, GRAND RAPIDS, MN 55744 Continuation: CONTINUES UNTIL TERMINATED BY EITHER PARTY WITH 30-DAYS NOTICE Lessee: MINNESOTA POWER, ATTN: JAMES PECK				
U-1425	07/28/2005			\$1.00	
	Leased Premises: ACCESS TO STUDENT HOUSING PROJECT, ITASCA COMMUNITY COLLEGE Building: NORTH CENTRAL RESEARCH AND OUTREACH CENTER Address: GRAND RAPIDS, MN 55744 Continuation: CONTINUES UNTIL TERMINATED BY EITHER PARTY WITH 30-DAYS NOTICE. Lessee: MINNESOTA POWER, DIVISION OF AQUILA INC, ATTN: JIM JURVELIN				
U-1430	10/23/2005			\$1.00	
	Leased Premises: 15 FT WIDE STRIP OF LAND EAST OF & ADJACENT TO ELY ROW LINE OF 60TH AVE, EAST FROM SLY ROW OF LONDON RD TO LAKE SUPERIOR SHORELINE Address: DULUTH, MN 55802 Lessee: CITY OF DULUTH DEPARTMENT OF PUBLIC WORKS, ATTN: DAVID PRUSAK				
U-1431	02/04/2005			\$1.00	
	Leased Premises: LAND IN SEC25, T29N, R24W Building: MINNESOTA DEPARTMENT OF HEALTH BUILDING Address: 717 DELAWARE STREET SE, MINNEAPOLIS, MN 55455 Continuation: CONTINUES UNTIL COMPLETION OF MONITORING PROCESS & SEALING OF WELLS Lessee: STATE OF MINNESOTA DEPARTMENT OF ADMINISTRATION, ATTN: BEVERLY KROIS				
U-1440	01/11/2008		6.774	\$2,000.00	
	Leased Premises: HOUSE & 6.774 ACRES Address: 185 ARBORETUM BOULEVARD, CHASKA, MN 55318 Continuation: CONTINUES UNTIL LESSEE(S) NO LONGER OCCUPY PREMISES AS THEIR PRINCIPAL RESIDENCE (LIFE ESTATE) Lessee: MINNESOTA LANDSCAPE ARBORETUM FOUNDATION (FOR SUBLEASE TO DAVID B. AND MARILYNN H. BOORSMA)				

**UNIVERSITY OF MINNESOTA
REAL ESTATE OFFICE**
Leases: University Real Estate
From 07/01/2015 To 06/30/2016

Lease Number	Lease Term Start Date End Date	Area (S.F.)	Area (Acres)	Rent	Lessee M & O	Obligations
U-1441 (26)	03/01/2007 02/29/2016			\$3,200.00	INSTALL & USE OF PHONES AND COMM LINES	ELECTRICITY
Leased Premises: ATM IN UMC STUDENT CENTER Address: 2900 UNIVERSITY AVENUE, CROOKSTON, MN 56716 Continuation: EITHER PARTY MAY TERMINATE WITH 45-DAY NOTICE TO THE OTHER PARTY AT ANY TIME Lessee: BREMER BANK, NA, ATTN: JAMES SNYDER						
U-1443	07/10/2008			\$1.00		
Leased Premises: VACATED OAK ST & VACATED BEACON ST, AND AREA SOUTH OF 5TH ST SE & WEST OF OAK ST SE, AND AREA SOUTH OF UNIVERSITY AVENUE SE AND WEST OF ONTARIO STREET SE (TWIN CITIES-MINNEAPOLIS CAMPUS) Address: MINNEAPOLIS, MN 55455 Continuation: RENEWS AUTOMATICALLY ON ANNIVERSARY DATE UNLESS EITHER PARTY NOTIFIES THE OTHER IN WRITING AT LEAST ONE YEAR BEFORE THE ANNIVERSARY DATE THAT IT IS TERMINATING THE PERMIT Lessee: METROPOLITAN COUNCIL						
U-1445	05/23/2008			\$1.00		
Leased Premises: SPACE 10 FT NORTH OF NORTH SIDEWALK ALONG UNIVERSITY AVE SE & ONTARIO ST SE Address: MINNEAPOLIS, MN 55455 Continuation: AUTOMATIC ANNUAL RENEWAL ON EACH ANNIVERSARY UNLESS EITHER PARTY PROVIDES 120-DAYS PRIOR NOTICE. Lessee: XCEL ENERGY, INC. (NORTHERN STATES POWER COMPANY), ATTN: TIM MOKE						
U-1446	05/23/2008			\$1.00		
Leased Premises: SPACE 10 FEET BEHIND CURB LOCATED IN SW QUAD OF OAK ST SE AND 5TH ST SE Address: MINNEAPOLIS, MN 55455 Continuation: AUTOMATIC ANNUAL RENEWAL ON EACH ANNIVERSARY UNLESS EITHER PARTY PROVIDES 120-DAYS PRIOR NOTICE Lessee: XCEL ENERGY, INC. (NORTHERN STATES POWER COMPANY), ATTN: TIM MOKE						
U-1449 (11)	06/08/2011 06/30/2073		1,722.000	\$350,253.05	CUSTODIAL TRASH REMOVAL SNOW REMOVAL HEAT WATER/SEWER ALL EXPENSES RELATED TO PLANT FACILITIES	ELECTRICITY PROPERTY TAXES PROPERTY INSURANCE MAJOR MAINTENANCE MINOR MAINTENANCE LANDSCAPE MAINTENANCE
Leased Premises: IN PHASES; ALL OF 4-114-19 AND PART OF 3-114-19, IN EMPIRE TOWNSHIP; AND PARTS OF 28-115-19, 33-115-19 AND 34-115-19, IN ROSEMOUNT; DAKOTA COUNTY (UMORE PARK) Continuation: LEASE TERM FOR ROSEMOUNT PROEPRTY EXPIRES 6/30/2053 (EXCEPT PLANT AREA) Lessee: DAKOTA AGGREGATES, LLC, ATTN: TIM BECKEN						
U-1449 A	08/14/2012 12/17/2028			\$1.00		
Leased Premises: 40 FOOT ROAD SW OF COUNTY ROAD 42 & AKRON AVENUE, ROSEMOUNT Address: ROSEMOUNT, MN 55068 Lessee: DAKOTA AGGREGATES LLC, ATTN: TIM BECKEN						

**UNIVERSITY OF MINNESOTA
REAL ESTATE OFFICE**
Leases: University Real Estate
From 07/01/2015 To 06/30/2016

Lease Number	Lease Term Start Date End Date	Area (S.F.)	Area (Acres)	Rent	Lessee M & O	Obligations
U-1449 B	10/01/2013 06/30/2053			\$1.00		
	Leased Premises: A TEN FOOT STRIP OF LAND IN PARTS OF 28-115-19, 33-115-19 AND 34-115-19, IN ROSEMOUNT; DAKOTA COUNTY (UMORE PARK)					
	Building: UMORE PARK					
	Address: ROSEMOUNT, MN 55068					
	Continuation: TERMINATES AT SUCH TIME WHEN NOTICE IS GIVEN BY UNIVERISTY AND DAKOTA AGGREAGTES, LLC THAT UTILITIES ARE NO LONGER NEEDED					
	Lessee: NORTHERN STATE POWER COMPANY, D/B/A XCEL ENERGY, ATTN: SITING & LAND RIGHTS					
U-1449 C	11/05/2013 06/30/2053			\$1.00		
	Leased Premises: PARTS OF 28-115-19, 33-115-19 AND 34-115-19, IN ROSEMOUNT; DAKOTA COUNTY (UMORE PARK)					
	Building: UMORE PARK					
	Address: ROSEMOUNT, MN 55068					
	Continuation: TERMINATES UPON SATISFACTION OF ALL OBLIGATIONS AND CONITIONS OF MINING PERMITS					
	Lessee: CITY OF ROSEMOUNT, ATTN DWIGHT JOHNSON					
U-1449 D	08/10/2015 06/30/2053			\$1.00		
	Leased Premises: PARTS OF SWQ OF SEC 34 AND THE SEQ OF SEC 33, T115, R19, ROSEMOUNT; DAKOTA COUNTY					
	Building: UMORE PARK					
	Address: ROSEMOUNT, MN 55068					
	Continuation: TERMINATES UPON SATISFACTION OF ALL OBLIGATIONS AND CONITIONS OF THE PUD AGREEMENT					
	Lessee: CITY OF ROSEMOUNT					
U-1449 E	03/18/2014 06/30/2053			\$1.00		
	Leased Premises: A TEN FOOT STRIP OF LAND IN ROSEMOUNT; DAKOTA COUNTY (UMORE PARK)					
	Building: UMORE PARK					
	Address: ROSEMOUNT, MN 55068					
	Continuation: TERMINATES AT SUCH TIME WHEN NOTICE IS GIVEN BY UNIVERISTY AND DAKOTA AGGREAGTES, LLC THAT UTILITIES ARE NO LONGER NEEDED					
	Lessee: NORTHERN STATE POWER COMPANY, D/B/A XCEL ENERGY, ATTN: SITING & LAND RIGHTS					
U-1464 A	08/11/2011 12/31/2061		2.019	\$253,212.95		
(12)	Leased Premises: PARTS OF BLOCK 18, ST. ANTHONY CITY ADDITION, HENNEPIN COUNTY, TOGETHER WITH PARTS OF ADAJCENT VACATED STREETS (WALNUT, RELOCATED BEACON AND HARVARD)					
	Building: COMMONS HOTEL					
	Address: 615 WASHINGTON AVENUE SE, MINNEAPOLIS, MN 55414					
	Continuation: ONE OPTION OF 10 YEARS UPON 270-DAYS NOTICE; POSSIBLE EXTENSION THEREAFTER SUBJECT TO BOARD OF REGENTS APPROVAL					
	Lessee: RBP MINNEAPOLIS LLC, C/O ROCKBRIDGE CAPITAL, LLC, ATTN: JAMES T. MERKEL, PRESIDENT AND CEO					
					CUSTODIAL TRASH REMOVAL SNOW REMOVAL HEAT WATER/SEWER ALL EXPENSES RELATED TO LEASED PREMISES AND HOTEL BUIDLING LOCATED THEREON	ELECTRICITY PROPERTY TAXES PROPERTY INSURANCE MAJOR MAINTENANCE MINOR MAINTENANCE LANDSCAPE MAINTENANCE

**UNIVERSITY OF MINNESOTA
REAL ESTATE OFFICE**
Leases: University Real Estate
From 07/01/2015 To 06/30/2016

Lease Number	Lease Term Start Date	End Date	Area (S.F.)	Area (Acres)	Rent	Lessee M & O Obligations
U-1464 B	08/11/2011	12/31/2061			\$114,761.04	PROPERTY TAXES
Leased Premises: LOT C-82, 72 SPACES;WASHINGTON AVENUE PARKING RAMP, 50 SPACES; TWIN CITIES-MINNEAPOLIS/EAST BANK CAMPUS, SUBJECT TO RELOCATION PER TERMS OF AGREEMENT						
Continuation: CONTINUES THROUGH EXPIRATION OR TERMINATION DATE OF U-1464A (GROUND LEASE FOR COMMONS HOTEL)						
Lessee: RBP MINNEAPOLIS LLC, C/O ROCKBRIDGE CAPITAL, LLC, ATTN: JAMES T. MERKEL, PRESIDENT AND CEO						
U-1464 D	06/01/2015	12/31/2029			\$4,270.00	
Leased Premises: UNDERGROUND FIBER OPTIC LINE UNDER WALNUT STREET SE SIDEWALK						
Continuation: NONE. AGREEMENT CAN BE TERMINATED WITH ONE-YEAR NOTICE.						
Lessee: T-MOBILE CENTRAL LLC; ATTN LEASE COMPLIANCE						
U-1467	05/17/2013				\$1.00	
Leased Premises: SEVENTEEN (17) MAILBOXES THROUGHOUT TWIN CITIES CAMPUS						
Address: MINNEAPOLIS, MN 55455						
Lessee: UNITED STATES POSTAL SERVICE, WESTERN FACILITIES SERVICE OFFICE, ATTN: SHIRLEY WHEELER						
U-1470	02/01/2013				\$1.00	
Leased Premises: FIVE DROPBOXES LOCATED AT BIERMAN ATHLETIC, MARIUCCI ARENA, WALLIN MEDICAL BIOSCIENCES BUILDING, ST PAUL STUDENT CENTER & PHILLIPS-WANGENSTEEN BUILDING						
Building: TWIN CITIES CAMPUS						
Address: MINNEAPOLIS, MN 55455						
Continuation: EITHER PARTY CAN TERMINATE AT ANY TIME WITH 30 DAY NOTICE TO THE OTHER PARTY						
Lessee: UPS, ATTN: BARRY BRAND						
U-1472	04/01/2012	03/31/2017		0.194	\$847.45	
Leased Premises: PART OF THE S 1/2 OF THE SE 1/4 OF SEC 7, TWN 116 N, R 23W, CARVER COUNTY, (A PORTION OF THE BOORSMA LEASED PROPERTY).						
Lessee: CITY OF CHANHASSEN, ATTN: CITY MANAGER						
U-1478	07/12/2012	03/31/2018			\$4,356.60	
Leased Premises: US BANK ATM LOCATION ON GROUND FLOOR OF COFFMAN MEMORIAL UNION						
Building: COFFMAN MEMORIAL UNION						
Address: 300 WASHINGTON AVE SE, MINNEAPOLIS, MN 55455-0110						
Continuation: NONE						
Lessee: U.S. BANK NATIONAL ASSOCIATION, ATTN: ATM ADMINISTRATION						
U-148	12/06/1979	12/05/2029		0.208	\$100.00	TRASH REMOVAL SNOW REMOVAL WATER/SEWER ELECTRICITY PROPERTY TAXES PROPERTY INSURANCE MAJOR MAINTENANCE MINOR MAINTENANCE LANDSCAPE MAINTENANCE
Leased Premises: LOT 6, BLOCK 181, TOWN OF MINNEAPOLIS ADDITION, HENNEPIN COUNTY						
Address: 425 - 20TH AVENUE SOUTH, MINNEAPOLIS, MN 55400						
Lessee: CEDAR-RIVERSIDE PEOPLE'S CENTER, ATTN: PEG METZER						

**UNIVERSITY OF MINNESOTA
REAL ESTATE OFFICE**
Leases: University Real Estate
From 07/01/2015 To 06/30/2016

Lease Number	Lease Term Start Date End Date	Area (S.F.)	Area (Acres)	Rent	Lessee M & O Obligations
U-148 A	04/01/2003			\$1.00	
	Leased Premises: NINE PARKING SPACES INCLUDING ONE HANDICAPPED SPACE ON EAST SIDE OF CEDAR-RIVERSIDE PEOPLE'S CENTER BUILDING Building: CEDAR-RIVERSIDE PEOPLE'S CENTER Address: 425 - 20TH AVENUE SOUTH, MINNEAPOLIS, MN 55454 Continuation: AUTOMATICALLY RENEWS UNLESS TERMINATED BY EITHER PARTY WITH 60-DAY NOTICE Lessee: CEDAR-RIVERSIDE PEOPLE'S CENTER, ATTN: PEG METZER				
U-1480	03/29/2012 08/01/2034			\$1.00	
	Leased Premises: LINES, EQUIPMENT AND APPARATUS IN THE BLDG Building: LIFE SCIENCES BUILDING Address: 1110 KIRBY DRIVE, DULUTH, MN 55812-3003 Lessee: NORTHEAST SERVICE COOPERATIVE, ATTN: DIRECTOR OF INFORMATION TECHNOLOGY				
U-1481	03/23/2012 06/30/2017	1,016		\$12,933.68	
	Leased Premises: UNIVERSITY ROOMS 9B; 9D; AND 9E, AND SHARED USE OF ROOMS 9; 9A; 9A-1; AND 9A-2 IN COFFEY HALL. Building: COFFEY HALL Address: 1420 ECKLES AVE., ST. PAUL, MN 55108 Continuation: FIVE SUCCESSIVE ONE-YEAR OPTIONS TO RENEW WITH 90 DAYS NOTICE AND APPROVAL BY UNIVERSITY WITHIN 30 DAYS OF RECEIPT OF NOTICE. Lessee: MINNESOTA 4-H FOUNDATION, ATTN: JANE JOHNSON				
U-1489	03/22/2012 03/21/2022			\$1.00	
	Leased Premises: MULTIPLE LOCATIONS IN GREATER MN Address: MN Continuation: UNIVERSITY HAS ONE 10-YEAR RENEWAL OPTION WITH 3 MONTH WRITTEN NOTICE Lessee: NORTHEAST SERVICE COOPERATIVE, ATTN: MELISSA COX				
U-1493	11/27/2012 11/30/2017	561		\$11,337.08	
	Leased Premises: ROOMS 111, 111A, & 111B Building: UNIVERSITY OFFICE PLAZA Address: 2221 UNIVERSITY AVE SE, MINNEAPOLIS, MN 55455 Continuation: TWO OF TWO 1-YEAR OPTIONS REMAIN TO RENEW WITH 90 DAYS NOTICE WITH UNIVERSITY'S APPROVAL WITHIN 30 DAYS OF RECEIPT OF TENANT'S NOTICE. Lessee: FRATERNITY PURCHASING ASSN, ATTN: CHARI PORTER, MANAGER				

**UNIVERSITY OF MINNESOTA
REAL ESTATE OFFICE**
Leases: University Real Estate
From 07/01/2015 To 06/30/2016

Lease Number	Lease Term	Area (S.F.)	Area (Acres)	Rent	Lessee M & O Obligations
	Start Date	End Date			
U-1495	12/01/2012	11/30/2017	180	\$3,938.19	
	Leased Premises: ROOMS 274 AND 276 Building: BIOLOGICAL SCIENCES CENTER Address: 1445 GORTNER AVENUE, ST PAUL, MN 55108 Continuation: AUTOMATIC YEAR-TO-YEAR RENEWAL THROUGH NOVEMBER 30, 2016 UNLESS EITHER PARTY TERMINATES PRIOR TO THE END OF ANY RENEWAL TERM WITH 90-DAYS NOTICE Lessee: AGRICULTURAL UTILIZATION RESEARCH INSTITUTE, ATTN: ADAM STRATTON Occupant: AGRICULTURAL UTILIZATION RESEARCH INSTITUTE				
U-1497	01/22/2013	01/21/2016		\$1,001.61	
	Leased Premises: NINE SQFT ON BASEMENT FLOOR AND GROUND LEVEL FLOOR OF COFFMAN AND NINE SQFT ON BASEMENT FLOOR AT ST PAUL STUDENT CENTER. Building: TWIN CITIES CAMPUS Address: MINNEAPOLIS/ST PAUL, MN 55455 Continuation: TERM MAY BE EXTENDED FOR AN ADDITIONAL ONE-YEAR TERM UPON MUTUAL AGREEMENT Lessee: DIGIBOO LLC, ATTN: JEFF PIETRYK				
U-1502	11/12/2013	11/11/2038		\$1.00	
	Leased Premises: CRPC 21ST AVE SOUTH & RIVERSIDE PROPERTY Building: CEDAR RIVERSIDE PEOPLES CENTER Address: 425 20TH AVENUE SOUTH, MINNEAPOLIS, MN 55454 Continuation: ONE 25 YEAR OPTION WITH 180 DAYS' NOTICE Lessee: COMCAST CABLE COMMUNICATIONS MANAGEMENT. LLC, ATTN: SHELLINA MURPHY				
U-1503	09/01/2014	02/07/2016		\$1.00	
	Leased Premises: TCF BANK STADIUM, A MINIMUM OF 500 RESERVED PARKING SPACES, MARIUCCI ARENA CLUB ROOM WHEN AVAILABLE, WILLIAMS ARENA CLUB ROOM WHEN AVAILABLE, AND SOUTH LAWN AREA Building: TCF BANK STADIUM Address: 2009 UNIVERSITY AVENUE SE, MINNEAPOLIS, MN 55455 Continuation: TWO 1-YR OPTS TO RENEW, NOTICE DUE OCT 1 OF THE PRECEDING YR. USE LIMITED TO SUNDAY GAMES, 1 WEEKNIGHT GAME EACH SEASON WHEN CLASSES ARE NOT IN SESSION & SCHEDULE APPROVED BY U, & ON SATURDAYS WHEN NO U GAMES ARE SCHEDULED Lessee: MINNESOTA VIKINGS FOOTBALL, LLC, ATTN: KEVIN WARREN, ESQ., VP OF LEGAL AFFAIRS AND CAO				
U-1503 A	09/01/2014	02/07/2016	7,730	\$1.00	
	Leased Premises: SPACE IN TCF BANK STADIUM IN THE NORTH END/ENTOMBED AREA, SPACE IN THE MARSHALLING AREA AND SUCH OTHER STORAGE SPACE THAT THE UNIVERSITY MAY DESIGNATE Building: TCF BANK STADIUM Address: 2009 UNIVERSITY AVENUE SE, MINNEAPOLIS, MN 55455 Continuation: CONTINUES UNTIL LAST GAME OF OF THE USE PERIOD, POTENTIALLY THROUGH 2017 SEASON. AUTOMATICALLY TERMINATES IF FACILITY USE AGREEMENT FOR USE OF STADIUM TERMINATES. Lessee: MINNESOTA VIKINGS FOOTBALL, LLC, ATTN: KEVIN WARREN, ESQ., VP OF LEGAL AFFAIRS AND CAO				

**UNIVERSITY OF MINNESOTA
REAL ESTATE OFFICE**
Leases: University Real Estate
From 07/01/2015 To 06/30/2016

Lease Number	Lease Term Start Date End Date	Area (S.F.)	Area (Acres)	Rent	Lessee M & O Obligations
U-1504	09/01/2013 08/31/2017	123		\$1.00	
	Leased Premises: ROOM 152 APPLEBY HALL Building: APPLEBY HALL Address: 128 PLEASANT AVENUE SE, MINNEAPOLIS, MN 55455 Continuation: AUTOMATICALLY RENEW FOR SUBSEQUENT ANNUAL TERMS, UNLESS EARLIER TERMINATED BY EITHER PARTY WITH 60 DAYS' NOTICE PRIOR TO THE EXPIRATION OF THE THEN-CURRENT TERM Lessee: COLLEGE POSSIBLE				
U-1509	05/01/2013 04/30/2033			\$1.00	SNOW REMOVAL MAJOR MAINTENANCE MINOR MAINTENANCE LANDSCAPE MAINTENANCE
	Leased Premises: 1.56 ACRES OF LAND LOCATED ON MNSCU GROUND LEASE (U-126) Address: GRAND RAPIDS, MN 55477 Lessee: CITY OF GRAND RAPIDS, ATTN: TOM PAGEL				
U-1512	04/15/2013 04/30/2023	710		\$1.00	ELECTRICITY
	Leased Premises: PORTIONS OF ROOFTOPS/EXTERIORS/INTERIOR SPACE ON/IN KENNETH H. KELLER HALL, ROOM 1-115C: 710 SF; BOYNTON HEALTH SERVICES; HUBERT H. HUMPHREY CENTER; DONHOWE BUILDING; MORRILL HALL; FOOD SCIENCE AND NUTRITION BUILDING. Building: MULTIPLE BUILDINGS Address: MINNEAPOLIS AND ST. PAUL CAMPUS, MN Continuation: THREE (3) ADDITIONAL FIVE (5) YEAR RENEWAL TERMS WITH MUTUAL WRITTEN AGREEMENT NO LESS THAN 120 DAYS PRIOR TO THE EXPIRATION OF THE THEN EXISTING-TERM, THE PARTIES AGREE TO MEET TO DISCUSS THEIR DESIRE TO RENEW OR LET IT EXP. Lessee: NEW CINGULAR WIRELESS PCS, LLC, ATTN: NETWORK REAL ESTATE ADMINISTRATION				
U-1512 A	07/30/2013 07/31/2023	820		\$72,252.00	CROSS CONNECT FEES+10% ADMIN FEE ELECTRICITY
	Leased Premises: 820 SF OF EQUIPMENT SPACE AND PORTIONS OF PROPERTY FOR INSTALLATION OF ANTENNAS AND OTHER EQUIPMENT Building: TCF BANK STADIUM Address: 2009 UNIVERSITY AVENUE, MINNEAPOLIS, MN 55455 Continuation: MUTUAL WRITTEN AGREEMENT FOR THREE (3) ADDITIONAL FIVE (5) YEAR RENEWAL TERMS WITH NO LESS THAN 120 DAYS PRIOR TO THE EXPIRATION OF THE THEN EXISTING-TERM, THE PARTIES AGREE TO MEET TO DISCUSS THEIR DESIRE TO RENEW Lessee: NEW CINGULAR WIRELESS PCS, LLC, ATTN: NETWORK REAL ESTATE ADMINISTRATION				
U-1512 B	10/14/2013 10/31/2023			\$22,500.13	
	Leased Premises: 82 FIBER STRANDS IN CONJUNCTION WITH MULTIPLE FACILITIES Continuation: THREE (3) ADDITIONAL FIVE (5) YEAR RENEWAL TERMS WITH MUTUAL WRITTEN AGREEMENT NO LESS THAN 120 DAYS PRIOR TO THE EXPIRATION OF THE THEN EXISTING-TERM, THE PARTIES AGREE TO MEET TO DISCUSS THEIR DESIRE TO RENEW OR LET IT EXP. Lessee: NEW CINGULAR WIRELESS PCS, LLC, ATTN: NETWORK REAL ESTATE ADMINISTRATION FIXED ASSET NO.: 10553599				

**UNIVERSITY OF MINNESOTA
REAL ESTATE OFFICE**
Leases: University Real Estate
From 07/01/2015 To 06/30/2016

Lease Number	Lease Term Start Date End Date	Area (S.F.)	Area (Acres)	Rent	Lessee M & O Obligations
U-1512 C	12/05/2013 12/04/2018			\$1.00	
	Leased Premises: SHARED USE OF ROOM 42 AT 90 CHURCH, MPLS. & ROOM S15 AT 1445 GORTNER AVENUE, ST. PAUL Building: TELECOMMUNICATIONS BUILDING & BIOLOGICAL SCIENCES Address: MINNEAPOLIS & ST. PAUL, MN Continuation: AUTOMATICALLY RENEWS FOR ADDITIONAL SUCCESSIVE ONE (1) YEAR PERIODS UNLESS EITHER PARTY GIVE THE OTHER PARTY NOTIVE OF ITS INTENT NOT TO RENEW AT LEAST 90 DAYS PRIOR TO THE END OF THE CURRENT TERM. Lessee: AT&T MOBILITY NATIONAL ACCOUNTS, LLC, ATTN: JACK WILDERMUTH				
U-1512 D	09/19/2014 07/31/2023			\$24,000.00	
	Leased Premises: THE USE OF UP TO 4 FIBER STRANDS DESIGNATED AND TERMINATED BETWEEN THE SWITCH ROOM (174B) A 2218 UNIVERSITY AVE NW TO THE VERIZON DAS CELLULAR BTS EQUIPMENT LOCATED IN THE TCF BANK STADIUM Building: OFFICE OF INFORMATION TECHNOLOGY Address: 2218 UNIVERSITY AVENUE SE, MINNEAPOLIS, MN 55455 Continuation: BY MUTUAL WRITTEN AGREEMENT FOR UP TO 3 ADDITIONAL 5-YEAR TERMS Lessee: VERIZON WIRELESS (VAW) LLC D/B/A VERIZON WIRELESS ATTENTION: NETWORK REAL ESTATE				
U-1513	12/01/2012			\$1.00	
	Leased Premises: UNIVERSITY'S EAST BANK (PLEASANT ST SE X2 AND WASHINGTON AVE X2) AND WEST BANK (WASHINGTON AVE S, 2ND ST S & 19TH AVE S, RIVERSIDE AVE & 21ST AVE S) CAMPUSES. A TOTAL OF 7 BUS SHELTER LOCATIONS. Continuation: CONTINUES UNTIL TERMINATED BY EITHER PARTY WITH 90-DAY NOTICE Lessee: METROPOLITAN COUNCIL, ATTN: IMEE CLARK				
U-1514	05/13/2013 08/31/2015	2,190		\$1,800.00	
	Leased Premises: WINTER UNIT & HEN HOUSE Building: HUBACHEK WILDERNESS RESEARCH CENTER Address: 425 SHADY LANE RD, WINTON, MN 55731 Lessee: STATE OF MINNESOTA				
U-1514 A	05/02/2016 07/31/2016			\$593.41	
	Leased Premises: WINTER UNIT Building: HUBACHEK WILDERNESS RESEARCH CENTER Address: 425 SHADY LANE RD, WINTON, MN 55731 Lessee: STATE OF MINNESOTA				

**UNIVERSITY OF MINNESOTA
REAL ESTATE OFFICE**
Leases: University Real Estate
From 07/01/2015 To 06/30/2016

Lease Number	Lease Term Start Date	End Date	Area (S.F.)	Area (Acres)	Rent	Lessee M & O Obligations
U-1515	08/23/2013	06/12/2016	1,299		\$14,550.84	
	Leased Premises: ROOM 120 Building: 17TH AVENUE RESIDENCE HALL Address: 326 17TH AVENUE SE, MINNEAPOLIS, MN 55455 Continuation: U AND TENANT SHALL DETERMINE MUTUAL INTEREST IN EXTENDING TERM NO LATER THAN 1/1/32, U SHALL PROPOSE TERMS OF EXTENSION BY 4/30/32, & TERMS MUST BE AGREED UPON BY 6/30/32 OR LEASE WILL END 6/30/33. Lessee: THETA CHI HOUSING CORP, ATTN: CREIG ANDREASEN, ESQ.					
U-1515 A	08/23/2013	06/30/2033	1,249		\$16,109.00	
	Leased Premises: ROOM 125 Building: 17TH AVENUE RESIDENCE HALL Address: 326 17TH AVENUE SE, MINNEAPOLIS, MN 55455 Continuation: U AND TENANT SHALL DETERMINE MUTUAL INTEREST IN EXTENDING TERM NO LATER THAN 1/1/32, U SHALL PROPOSE TERMS OF EXTENSION BY 4/30/32, & TERMS MUST BE AGREED UPON BY 6/30/32 OR LEASE WILL END 6/30/33. Lessee: PI BETA OF CHI OMEGA HOUSING CORPORATION, ATTN: JUDY DOUGLAS					
U-1515 B	08/31/2013	05/17/2016	4,285		\$73,817.15	
	Leased Premises: EIGHT (8) RESIDENCE HALL DOUBLE OCCUPANCY ROOMS AND TWO STUDY/LOUGE AREAS Building: 17TH AVENUE RESIDENCE HALL Address: 326 17TH AVENUE SE, MINNEAPOLIS, MN 55455 Continuation: ONE - THREE RENTAL YEAR RENEWAL OPTION Lessee: MINNESOTA ALPHA ASSOICATION OF SIGMA ALPHA EPSILON, INC., ATTN: BRIAN WIESSNER, CHAPTER PRESIDENT					
U-1524	08/19/2013	08/18/2018	3,344		\$1.00	
(27)	Leased Premises: ROOM 44 & SHARED USE OF ROOMS 26, 26A, 26B, 26C, 26D, 27, 27A, 27F & 42 Building: ANDREW BOSS LABORATORY Address: 1354 ECKLES AVENUE, ST. PAUL, MN 55108 Continuation: PARTIES MAY EXTEND THE AGREEMENT FOR ADDITIONAL ONE (1) YEAR PERIODS, PROVIDED THAT THE LICENSE FEE AMOUNT SHALL BE MUTUALLY AGREED UPON BETWEEN BOTH PARTIES. DISCUSSIONS TO BEGIN NO LATER THAN 6 MONTHS PRIOR TO END OF TERM Lessee: JACK LINK SNACKS, INC., ATTN MIKE GERBER					
U-1525	07/01/2013	06/30/2016	573		\$5,702.77	
	Leased Premises: ROOM 204 Building: KIRBY STUDENT CENTER Address: 1120 KIRBY DRIVE, DULUTH, MN Continuation: AGREEMENT CAN BE EXTENDED TO PROVIDE FOR ADDITINOAL TIME FOR COMPLETION OF RENOVATION OF ALTERNATIVE SPACE ON CAMPUS WITH 30 DAYS NOTICE. Lessee: UNIVERSITY EDUCATION ASSOCIATION, ATTN: CELESTE DALLMAN					

**UNIVERSITY OF MINNESOTA
REAL ESTATE OFFICE**
Leases: University Real Estate
From 07/01/2015 To 06/30/2016

Lease Number	Lease Term Start Date End Date	Area (S.F.)	Area (Acres)	Rent	Lessee M & O Obligations
U-1528	10/16/2013 10/15/2015	9		\$174.19	
	Leased Premises: NINE SQFT ON FIRST FLOOR OF KIRBY STUDENT CENTER. Building: KIRBY STUDENT CENTER Address: 1120 KIRBY DRIVE, DULUTH, MN 55812 Continuation: TERM MAY BE EXTENDED FOR AN ADDITIONAL ONE-YEAR TERM UPON MUTUAL AGREEMENT Lessee: DIGIBOO LLC, ATTN: JEFF PIETRYK				
U-1530	01/01/2014 12/31/2018	2,395		\$55,268.16	PROPERTY TAXES
	Leased Premises: ROOMS 105A, 105, 108, 109, 110, 210, 210A & 210B. SHARED USE OF ROOM 210C Building: 1901 UNIVERSITY Address: 1901 UNIVERSITY AVENUE SE, MINNEAPOLIS, MN 55455 Continuation: OPTION TO EXTEND FOR THREE (3) SUCCESSIVE TERMS OF TWO (2) YEARS EACH WITH 180 DAY NOTICE. UNIVERISTY APPROVAL REQUIRED WITHIN 30 DAYS OF RECEIPT OF TENANT'S NOTICE. Lessee: GLOBAL MINNESOTA, ATTN: CAROL ENGBRETSON BYRNE				
U-1531	12/01/2013	153		\$1,800.00	
	Leased Premises: ROOM G202 AND SHARED USE OF COMMON AREAS Building: MAYO MEMORIAL BUILDING Address: 420 DELAWARE STREET SE, MINNEAPOLIS, MN 55455 Continuation: CONTINUES UNTIL MOU IS TERMINATED OR 90 DAYS NOTICE IS PROVIDED BY EITHER PARTY Lessee: TORAY INDUSTRIES, INC., ATTN: HIROSHI ONO				
U-1532	02/01/2014 12/31/2015	200		\$3,000.00	
	Leased Premises: LABORATORY ROOM 321 Building: SMITH HALL Address: 207 PLEASANT STREET SE, MINNEAPOLIS, MN 55455 Continuation: MAY BE TERMINATED AT ANYTIME BY EITHER PARTY WITH 30 DAY WRITTEN NOTICE Lessee: UNITED SCIENCE LLC, ATTN: JON THOMPSON				
U-1533	12/01/2013 02/15/2016			\$7,599.30	
	Leased Premises: LOT C-55 Building: LOT C-55 Address: MINNEAPOLIS, MN 55455 Continuation: MAY BE EXTENDED FOR SUBSEQUENT ANNUAL TERMS UPON WRITTEN AGREEMENT OF THE PARTIES Lessee: UNPARRELLED PARKING, LLC, ATTN: CHRISTOPHER FOREST				
U-1533 A	04/20/2016 12/31/2016			\$1,400.00	
	Leased Premises: LOT C-55 Building: LOT C-55 Address: MINNEAPOLIS, MN 55455 Continuation: MAY BE EXTENDED FOR SUBSEQUENT ANNUAL TERMS UPON WRITTEN AGREEMENT OF THE PARTIES Lessee: UPTOWN VALET, INC., ATTN: PARTICK JACOBSON				

**UNIVERSITY OF MINNESOTA
REAL ESTATE OFFICE**
Leases: University Real Estate
From 07/01/2015 To 06/30/2016

Lease Number	Lease Term Start Date End Date	Area (S.F.)	Area (Acres)	Rent	Lessee M & O Obligations
U-1534	09/01/2013 08/31/2017	106		\$1.00	
	Leased Premises: 211E IN BURTON HALL Building: BURTON HALL Address: 178 PILLSBURY AVENUE SE, ROOM 211E, MINNEAPOLIS, MN 55455 Continuation: AUTOMATICALLY RENEW FOR SUBSEQUENT ANNUAL TERMS, UNLESS EARLIER TERMINATED BY EITHER PARTY WITH 60 DAYS' NOTICE PRIOR TO THE EXPIRATION OF THE THEN-CURRENT TERM Lessee: COLLEGE POSSIBLE				
U-1536	01/14/2014 06/30/2017	1,808		\$57,855.96	
	Leased Premises: 2-153, 2-155, 2-155A AND 2-155B Building: JACKSON HALL Address: 321 CHURCH STREET SE, MINNEAPOLIS, MN 55455 Continuation: NONE. Lessee: FLUORESCENCE INNOVATIONS, INC., ATTN: GREG GILLISPIE				
U-1538	01/01/2014			\$1.00	
	Leased Premises: PORTION OF ROOFTOP AND ROOM 19-140 MOOS TOWER & ROOM 200 PWB Building: MOOS TOWER AND PHILLIPS-WANGENSTEEN Address: 515 & 516 DELAWARE STREET SE, MINNEAPOLIS, MN 55414 Continuation: AUTOMATICALLY RENEW FOR SUBSEQUENT ANNUAL TERMS. AGREEMENT IS TERMINABLE UPON WRITTEN NOTICE BY UNIVERSITY TO LICENSEE FOR ANY REASON Lessee: AMERICAN MESSAGING SERVICES, LLC, ATTN: REAL ESTATE MANAGEMENT				
U-1539	02/01/2014			\$1,272.00	PHONE
	Leased Premises: CARETAKER HOUSE AND GARAGE Building: LAKE ITASCA BIOLOGICAL STATION AND LABORATORIES CARETAKER HOUSE Address: 28188 UNIVERSITY CIRCLE, LAKE ITASCA, MN 56470 Continuation: SEE SECTION 15 DEFAULT: THE DATE ON WHICH EMPLOYEES EMPLOYMENT WITH UNIVERSITY IS TERMINATED; OR UPON 30 DAYS' NOTICE FROM ONE PARTY TO OTHER. Lessee: CHARLES SCHMIDGALL				
U-1540	05/01/2014			\$2,154.12	
	Leased Premises: CHICKADEE CABIN FROM MAY 1 THROUGH SEPTEMBER 30 BURL OAK HOUSE FROM OCTOBER 1 THROUGH APRIL 30 Building: VARIOUS HOUSES CEDAR CREEK Address: VARIOUS HOUSES CEDAR CREEK, EAST BETHEL, MN 55005 Continuation: CONTINUOUS WITH EMPLOYMENT Lessee: MARK SAXHAUG				

**UNIVERSITY OF MINNESOTA
REAL ESTATE OFFICE**
Leases: University Real Estate
From 07/01/2015 To 06/30/2016

Lease Number	Lease Term Start Date End Date	Area (S.F.)	Area (Acres)	Rent	Lessee	M & O	Obligations
U-1540 A	01/01/2015			\$7,275.00			
	Leased Premises: RESIDENCE Building: VARIOUS HOUSES CEDAR CREEK Address: VARIOUS HOUSES CEDAR CREEK, EAST BETHEL, MN 55005 Continuation: CONTINUOUS WITH EMPLOYMENT Lessee: TROY MIELKE						
U-1541	04/01/2014 03/31/2016		20.000	\$244.53			
	Leased Premises: PORTION OF W 1/2 OF SE 1/4 OF SEC15, T23N, R34W, ISANTI COUNTY Address: CEDAR CREEK ECOSYSTEM SCIENCE RESERVE, ISANTI, MN 55040 Continuation: TENANT MAY REQUEST SUBSEQUENT ONE-YEAR EXTENSIONS IF MADE IN WRITING TO UNIVERSITY ON OR BEFORE AUGUST 1ST. Lessee: CRAIG BJORKLUND						
U-1543	09/01/2014 08/31/2017	472		\$2,971.34			
	Leased Premises: ROOM 102 (APROX 192 USF) IN BLDG 704W, 280 USF IN BLDG 715B Building: ROSEMOUNT RESEARCH CENTER Address: MULTIPLE, ROSEMOUNT, MN 55068 Continuation: EITHER PARTY MAY TERMINATE WITH 30 DAY NOTICE Lessee: STATE OF MINNESOTA DEPARTMENT OF AGRICULTURE, ATTN: REAL ESTATE AND CONSTRUCUTION SERVICES						
U-1544	07/01/2013 06/30/2017	185		\$2,405.00	RBMS		PROPERTY TAXES
	Leased Premises: ROOM 482 Building: 717 DELAWARE Address: 717 DELAWARE STREET SE, MINNEAPOLIS, MN 55455 Continuation: AGREEMENT MAY BE EXTENDED FOR SUBSEQUENT ONE-YEAR TERMS UPON MUTUTAL WRITTEN AGREEMENT PRIOR TO THE END OF THE TERM, PROVIDED THAT THE PSA IS EXTENDED FOR THE SAME TERM. Lessee: NATIONAL INSTITUTE FOR PHARMECEUTICAL TECHNOLOGY AND EDUCATIONS, INC., ATTN: TANYA DOBLE						
U-1545	01/20/2014 05/16/2019			\$1.00			
(13)	Leased Premises: SOUTHEAST STEAM PLANT BLDG #059, ST. PAUL HEATING PLANT BLDG #380, OLD MAIN HEATING PLANT BLDG 34 CURRENTLY BEING GUTTED AND WILL BE RECONSTRUCTED BY OCTOBER 2016 Building: VARIOUS ON TC CAMPUS Address: VARIOUS ON TC CAMPUS, Continuation: TWO 5-YEAR RENEWAL PERIODS. UNIVERSITY MAY TERMINATE THIS AGREEMENT ON THE THIRD ANNIVERSARY OF THE EFFECTIVE DATE OF THIS AGREEMENT. UNIVERSITY MUST PROVIDE A TERMINATION NOTICE TO VEOLIA 90 DAYS PRIOR TO TERMINATION. Lessee: VEOLIA ENERGY SOLUTIONS, LLC, ATTN: PRESIDENT AND CHIEF EXECUTIVE OFFICER						

**UNIVERSITY OF MINNESOTA
REAL ESTATE OFFICE**
Leases: University Real Estate
From 07/01/2015 To 06/30/2016

Lease Number	Lease Term Start Date End Date	Area (S.F.)	Area (Acres)	Rent	Lessee M & O Obligations
U-1546	04/17/2014 12/31/2017		13.000	\$1,690.00	
	Leased Premises: 13 ACRES Building: LANDSCAPE PLANT DEVELOPMENT CENTER Address: 11225 EHLEN ROAD NE, AURORA, OR 97002 Continuation: SUBSEQUENT ONE (1) YEAR EXTENSIONS WITH MUTUAL AGREEMENT Lessee: DELBERT HAENER				
U-1549	05/15/2014			\$3,540.00	
	Leased Premises: RESIDENCE W/O GARAGE Building: NORTH CABIN Address: 425 SHADY LANE ROAD, WINTON, MN 55731 Continuation: CONTINUES WITH EMPLOYMENT; OR UPON 30 DAYS' NOTICE FROM ONE PARTY TO THE OTHER, OR AS PROVIDE IN SECTION 15 OF EMPLOYEE HOUSING AGREEMENT Lessee: REBECCA PRANGE				
U-1552	11/01/2014 12/31/2016			\$10,000.00	
	Leased Premises: SPACE FOR ATM IN LOBBY, Building: ROMANO GYMNASIUM AT UMD Address: 1216 ORDEAN COURT, DULUTH, MN 55812 Continuation: NONE Lessee: TCF NATIONAL BANK, ATTN: ERIN KOLB				
U-1553 B	11/30/2015 04/30/2016			\$1,258.33	
	Leased Premises: SHARED RESIDENCE WITH PRIVATE BEDROOM Building: BUILDING 30 Address: 175 UNIVERSITY ROAD, CLOQUET, MN 55720-9594 Continuation: M-M AFTER INITIAL PERIOD OR UNTIL EMPLOYMENT ENDS Lessee: KYLE GILL				
U-1560	09/01/2014 08/31/2017			\$3,000.00	TRASH REMOVAL MINOR MAINTENANCE SNOW REMOVAL
	Leased Premises: UP TO 25 PARKING SPACES AT 1215 WOODLAND AVENUE Address: 1215 WOODLAND AVENUE, DULUTH, MN 55812 Continuation: TWO (2) SUCCESSIVE OPTIONS OF ONE YEAR EACH WITH 90 DAY WRITTEN NOTICE Lessee: BLACK AT BLUE, LLC., ATTN: SEAN STEPAN				
U-1561	05/09/2014 06/30/2019			\$1.00	
	Leased Premises: NORTHRUP CAFE Building: NORTHRUP AUDITORIUM Address: 84 CHURCH STREET SE, MINNEAPOLIS, MN 55455 Continuation: MAY BE CONTINUED FOR 2 3-YEAR PERIODS UPON 15 MONTHS NOTICE PRIOR TO THE EXPIRATION OF THE THEN-CURRENT PERIOD. Lessee: SURDY'S FLIGHTS, INC. ATTN:TAYLOR SURDYK				

**UNIVERSITY OF MINNESOTA
REAL ESTATE OFFICE**
Leases: University Real Estate
From 07/01/2015 To 06/30/2016

Lease Number	Lease Term Start Date End Date	Area (S.F.)	Area (Acres)	Rent	Lessee	M & O	Obligations
U-1562	12/30/2013 08/14/2015	1,301		\$1.00			
	Leased Premises: ROOMS 161, 161A, 161B, 161C, 161D Building: UNIVERSITY RECREATION AND WELLNESS CENTER Address: 123 HARVARD ST SE, MINNEAPOLIS, MN 55455 Continuation: THE UNIVERSITY SHALL HAVE THE OPTION TO RENEW FOR TWO (2) THREE-YEAR PERIODS BY PROVIDING TAHER WRITTEN NOTICE NO LESS THAN ONE YEAR PRIOR TO THE EXPIRATION OF THE TEHN-CURRENT TERM Lessee: TAHER, INC., ATTN: BRUCE TAHER						
U-1563	09/01/2012 06/30/2017	129		\$1,260.00			
	Leased Premises: NON EXCLUSIVE USE OF CLINIC SPACE AND EXCLUSIVE USE OF ROOM 176 Building: ROBERT F. PIERCE SPEECH-LANGUAGE HEARING CLINIC Address: 156 CHESTER PARK, 31 WEST COLLEGE STREET, DULUTH, MN 55812 Continuation: MAY BE RENEWED FOR SUBSEQUENT ANNUAL TERMS (JULY 1 - JUNE 30) UPON MUTUAL WRITTEN AGREEMENT OF THE PARTIES. Lessee: DULUTH PUBLIC SCHOOLS, ISD 709, ATTN. BILL HANSON, DIRECTOR OF BUSINESS & FINANCE						
U-1567	01/01/2014 12/31/2015			\$15,997.98			
	Leased Premises: GROUND FLOOR ROOMS 55 & 55A OF UMD MEDICAL CENTER Building: UMD MEDICAL CENTER Address: 1035 UNIVERSITY DRIVE, DULUTH, MN 55812 Continuation: NONE Lessee: ST LOUIS COUNTY; ATTN: ST. LOUIS COUNTY SHERIFF Occupant: ST. LOUIS COUNTY MEDICAL EXAMINER						
U-1572	09/29/2014 09/28/2019	710		\$1.00		CUSTODIAL HEAT	MINOR MAINTENANCE
	Leased Premises: ROOMS 209 AND 210 AND COMMON AREAS INCLUDING THE KITCHEN AND LOUNGE AREAS. Building: BORLAUG HALL Address: 1991 UPPER BUFORD CIRCLE, ST. PAUL, MN 55108 Lessee: PEPSICO/ATTN: IMAGING TECHNOLOGY-PEPSICO FSS						
U-1573	12/09/2008 04/01/2019			\$1.00			
	Leased Premises: 10 MILES OF CROSS COUNTRY SKI TRAILS IN VERMILLION HIGHLANDS Building: VERMILLION HIGHLANDS Address: ROSEMOUNT, MN Continuation: AGREEMENT MAY BE TERMINATED BY EITHER PARTY WITH 30 DAY WRITTEN NOTICE Lessee: DAKOTA COUNTY, ATTN: TERRY VIKLA						

**UNIVERSITY OF MINNESOTA
REAL ESTATE OFFICE**
Leases: University Real Estate
From 07/01/2015 To 06/30/2016

Lease Number	Lease Term Start Date End Date	Area (S.F.)	Area (Acres)	Rent	Lessee M & O Obligations
U-1575	07/01/2014 12/01/2015			\$1.00	
	Leased Premises: OUTDOOR SPACE LOCATED AT GLENSHEEN MANSION 5 FEET BY 40 FEET FOR UP TO FIVE BEEHIVES Building: GLENSHEEN Address: 3300 LONDON ROAD, DULUTH, MN 55804 Continuation: LICENSEE IS GRANTED AN OPTION TO RENEW THIS AGREEMENT FROM APRIL 1, 2016 THROUGH DECEMBER 1, 2016 PROVIDED LICENSEE GIVES NOTICE BY MARCH 1, 2016. Lessee: LAKE SUPERIOR HONEY CO., LLC, ATTN: JONATHAN W. OTIS				
U-1576	04/01/2015 03/31/2021	500	17.750	\$1.00	
	Leased Premises: CROP LAND AND 500 SF OF STORAGE SPACE Building: UMORE PARK Address: 16260 ASHER AVENUE, ROSEMOUNT, MN Lessee: WINFIELD SOLUTIONS, LLC, ATTN: JON GEHRING				
U-1577	02/02/2015 12/15/2016			\$1.00	
	Leased Premises: PORTION OF LAND WEST OF INTERSTATE 35W BRIDGE NEAR UNIVERSITY'S STEAM PLANT Address: MINNEAPOLIS, MN 55455 Lessee: ADOLFSON & PETERSON, INC., ATTN: KEVIN LUHMANN				
U-1579	07/01/2015 06/30/2017	267		\$8,581.44	PHONE/INTERNET
	Leased Premises: ROOM 134 IN DWAN VARIETY CLUB CARDIOVASCULAR RESEARCH CENTER Building: DWAN VARIETY CLUB CARDIOVASCULAR RESEARCH CENTER Address: 425 EAST RIVER PARKWAY, MINNEAPOLIS, MN 55455 Continuation: AUTOMATIC CONTINUATION FOR SUBSEQUENT ONE-YEAR TERMS UNTIL TERMINATED BY EITHER PARTY AT THE END OF ANY TERM UPON 60 DAYS WRITTEN NOTICE. Lessee: BOSTON SCIENTIFIC SCHIMED, INC., CONTACT RANDALL SCHIESTL				
U-158	07/06/1981 12/31/2019	31,000		\$1.00	CUSTODIAL MAJOR MAINTENANCE TRASH REMOVAL MINOR MAINTENANCE SNOW REMOVAL LANDSCAPE MAINTENANCE
	Leased Premises: BUILDING 474 (MN CROP IMPROVEMENT BLDG), BUILDING 478 (AGRICULTURAL CHEMICAL BLDG) & 20 CAR PARKING LOT Building: MINNESOTA CROP IMPROVEMENT Address: 1900 HENDON AVENUE, ST. PAUL, MN 55108 Continuation: NO REMAINING RENEWAL OPTIONS Lessee: MINNESOTA CROP IMPROVEMENT ASSOCIATION, ATTN: BENJAMIN J. LANG				
U-1580	01/01/2011 12/31/2020			\$1.00	
	Leased Premises: STORAGE IN CAVERNS Building: ELMER L. ANDERSEN LIBRARY Address: 222 21ST AVENUE SOUTH, MINNEAPOLIS, MN 55455 Continuation: 30 DAY NOTICE IF BREACH OF CONTRACT (SEE SECTION 7.2) Lessee: NATIONAL COUNCIL OF YOUNG MEN'S CHRISTIAN ASSOCIATIONS OF THE UNITED STATES OF AMERICA "YMCA"				

**UNIVERSITY OF MINNESOTA
REAL ESTATE OFFICE**
Leases: University Real Estate
From 07/01/2015 To 06/30/2016

Lease Number	Lease Term	Area (S.F.)	Area (Acres)	Rent	Lessee M & O Obligations
	Start Date	End Date			
U-1581	05/01/2015	10/31/2015		\$1.00	
Leased Premises: TWO HONEYBEE HIVES AT UMD SUSTAINABLE AGRICULTURAL PROJECT FARM, FIELD AND RESEARCH STUDIES CENTER (SAP)					
Building: SUSTAINABLE AGRICULTURAL PROJECT FARM, FIELD AND RESEARCH STUDIES CENTER					
Address: 3566 RILEY ROAD, DULUTH, MN 55806					
Continuation: LICENSEE MAY RENEW UPON UNVIERSITY CONSENT FOR 5/1/16-10/31/16 WITH WRITTEN NOTICE DUE 4/1/16.					
Lessee: NORTHEASTERN MINNESOTA BEEKEEPERS ASSOCIATION; CONTACT RAY LOPEZ					
U-1582	05/01/2015	04/30/2017	25.000	\$1,250.57	
Leased Premises: 25 ACRES OF LAND LOCATED IN OTTER TAIL COUNTY SEC 16 TWP 131 RNG 40W TOWNSHIP EAGLE LAKE COUNTY OTTERTAIL, MN					
Building: TORGERSON PROPERTY					
Address: 36611 GRUE CHURCH LANE, ASHBY, MN 56309					
Lessee: H. DAVID GAARSLAND					
U-1586	06/01/2015	05/31/2020		\$1.00	
Leased Premises: TRAIL IN ITASCA COUNTY					
Address: MN					
Continuation: AUTOMATIC ANNUAL RENEWALS UNLESS TERMINATED WITH 60 DAYS NOTICE					
Lessee: NORTH COUNTRY TRIAL ASSOCIATION (NCTA); ATTN: EXECUTIVE DIRECTOR					
U-1587	04/01/2016	10/31/2016		\$1.00	
Leased Premises: GLENSHEEN MANSION PIER					
Building: GLENSHEEN MANSION PIER					
Address: 3300 LONDON ROAD, DULUTH, MN 55804					
Continuation: NONE					
Lessee: DAY TRIPPER OF DULUTH, LLC; ATTN: JAKE BOYCE					
U-1593	08/15/2015	07/31/2017	146	\$834.51	
Leased Premises: SUITE 219					
Building: DARLAND ADMINISTRATION BUILDING					
Address: 1049 UNIVERSITY DRIVE, DULUTH, MN 55812					
Continuation: AUTOMATIC RENEWAL WITH 60 DAY NOTICE					
Lessee: AMERICAN FEDERATION OF STATE, COUNTY AND MUNICIPAL EMPLOYEES (AFSCME)					

**UNIVERSITY OF MINNESOTA
REAL ESTATE OFFICE**
Leases: University Real Estate
From 07/01/2015 To 06/30/2016

Lease Number	Lease Term Start Date End Date	Area (S.F.)	Area (Acres)	Rent	Lessee M & O	Obligations
U-1594	09/01/2015	2,500		\$131,608.73		
Leased Premises: ROOMS 4-114, 4-115, 4-125, 4-126, 4-230, 4-230A, 4-230B, 4-230C, 4-230E, 4-230F, 4-230H, Building: CANCER & CARDIOVASCULAR RESEARCH BUILDING Address: 2231 6TH STREET SE, MINNEAPOLIS, MN 55455 Continuation: REMAINS IN EFFECT FOR SO LONG AS THE INSTITUTE MAINTAINS ONE OR MORE INVESTIGATORS AT THE UNIVERSITY, AND WILL TERMINATE, AUTOMATICALLY WITHOUT ACTION ON THE DATE THE LAST INVESTIGATOR'S APPOINTMENT TERMINATES OR EXPIRES Lessee: HOWARD HUGHES MEDICAL INSTITUTE, ATTN VICE PRESIDENT AND GENERAL COUNSEL						
U-1598	12/21/2015 12/31/2025	663,772		\$1,124,843.75	CUSTODIAL TRASH REMOVAL SNOW REMOVAL	PROPERTY TAXES MINOR MAINTENANCE LANDSCAPE MAINTENANCE
Leased Premises: BUILDINGS 1, 3 (EXCLUDING BASEMENT), 4A, 4B, 6A, 6B, 7, 15, 16, 18, 18B, 19, 31, 32, 33, 34, 35, 36, 37, 38, & 50 (SOUTH HALF) Building: MURPHY WAREHOUSE Address: 701 - 24TH AVENUE SE, MINNEAPOLIS, MN 55414 Continuation: TENANT HAS RIGHT TO TERMINATE BLOCKS OF SPACE UPON 6 MONTHS PRIOR WRITTEN NOTICE. Lessee: MURPHY WAREHOUSE COMPANY, INC., ATTN: RICHARD MURPHY						
U-1600	12/22/2015		1.057	\$1.00		
Leased Premises: 5918 LONDON ROAD, DULUTH Building: RESIDENTIAL HOUSE Address: 5918 LONDON ROAD, DULUTH, MN 55804 Continuation: CONTINUES UNTIL LIFE ESTATE FOR JOHN H. HIGHOLT, SINGLE PERSON, IS EXTINGUISHED. Lessee: JOHN H. HIGHOLT Occupant: JOHN H. HIGHOLT						
U-1601	01/07/2016 02/16/2018			\$1.37		
Leased Premises: GROUND LEVEL Building: NORTHRUP MEMORIAL AUDITORIUM Address: 84 CHURCH STREET SE, MINNEAPOLIS, MN 55455 Continuation: AUTOMATICALLY RENEWS FOR ADDITIONAL ONE (1) YEAR TERMS UNLESS EITHER PARTY GIVES THE OTHER PARTY WRITTEN NOTICE OF TERMINATION AT LEAST 60 DAYS PRIOR TO THE END OF THE CURRENT TERM. Lessee: U.S. BANK NATIONAL ASSOCIATION, ATTN: ATM ADMINISTRATION						
U-1602	01/01/2016 12/31/2017		281.000	\$30,212.86		
Leased Premises: TILLABLE LAND IN S1/2 OF SEC31 (EXCEPTING OF APPROXIMATELY 8 ACRES): ALL IN T112N, R35W, REDWOOD COUNTY Building: PARKER SANDERS FARM Address: REDWOOD FALLS, MN 56283 Continuation: YEAR-TO-YEAR WITH NOTICE DUE OF TENANT'S REQUEST TO RENEW ON OR BEFORE 8/1 EACH YEAR Lessee: STEVEN SALFER						

**UNIVERSITY OF MINNESOTA
REAL ESTATE OFFICE**
Leases: University Real Estate
From 07/01/2015 To 06/30/2016

Lease Number	Lease Term Start Date	End Date	Area (S.F.)	Area (Acres)	Rent	Lessee	M & O	Obligations
U-1602 A	01/01/2016	12/31/2017		147.000	\$15,397.02			
	Leased Premises: TILLABLE LAND IN SE1/4 OF SEC19 (EXCEPTING OF APPROXIMATELY 9 ACRES): ALL IN T112N, R35W, REDWOOD COUNTY Building: PARKER SANDERS FARM Address: REDWOOD FALLS, MN 56283 Continuation: YEAR-TO-YEAR WITH NOTICE DUE OF TENANT'S REQUEST TO RENEW ON OR BEFORE 8/1 EACH YEAR Lessee: JUSTIN MORIN							
U-176	02/05/1959	02/05/2058		4.859	\$1.00	CUSTODIAL TRASH REMOVAL SNOW REMOVAL HEAT WATER/SEWER ALL M&O COSTS	ELECTRICITY PROPERTY TAXES PROPERTY INSURANCE MAJOR MAINTENANCE MINOR MAINTENANCE LANDSCAPE MAINTENANCE	
	Leased Premises: PART OF NW 1/4 OF SE 1/4, SEC15, T55N, R25W, ITASCA COUNTY Building: NORTH CENTRAL RESEARCH & OUTREACH STATION Address: GRAND RAPIDS, MN 55744 Continuation: ONE 49-YEAR OPTION WITH 1-YEAR NOTICE Lessee: USDA FOREST SERVICE/NORTHERN RESEARCH STATION FIELD							
U-177	12/14/1981				\$1.00	ALL CABLE COSTS		
	Leased Premises: LAND BETWEEN DONOVAN & DAVIES HALLS, ICC CAMPUS Building: NORTH CENTRAL RESEARCH & OUTREACH CENTER Address: GRAND RAPIDS, MN 55744 Continuation: MONTH-TO-MONTH EFFECTIVE 12/14/1992 Lessee: NORTH AMERICAN CABLE SYSTEMS/RAPIDS CABLE TV, INC.							
U-189	05/01/2000	04/30/2017	80,600		\$278,360.82	CUSTODIAL TRASH REMOVAL SNOW REMOVAL HEAT ALL M&O COSTS	ELECTRICITY PROPERTY TAXES PROPERTY INSURANCE MINOR MAINTENANCE LANDSCAPE MAINTENANCE	
	Leased Premises: BUILDING 223B PLUS ADJACENT PARKING & LAND Building: UMORE PARK Address: 16350 ASHER STREET, ROSEMOUNT, MN 55068 Continuation: ONE REMAINING ONE-YEAR OPTIONS TO RENEW WITH 90 DAYS NOTICE AND APPROVAL BY UNIVERSITY Lessee: REESE ENTERPRISES INC, ATTN: JIM KINVILLE, CHIEF OPERATING OFFICER							
U-190	06/27/1961			1,120.000	\$1.00			
	Leased Premises: N 1/2 & SW 1/4, SEC1, ALL OF SEC2, T61N, R14W, ST. LOUIS COUNTY Address: BEAR HEAD LAKE, ELY, MN 55731 Continuation: CONTINUES UNTIL TERMINATED BY EITHER PARTY Lessee: STATE OF MINNESOTA DEPT OF NATURAL RESOURCES, PARKS & REC DIV, ATTN: MILT KRONA							
U-201	01/01/1994	12/31/2084		6.500	\$39,010.92	CUSTODIAL TRASH REMOVAL SNOW REMOVAL HEAT WATER/SEWER ALL M&O COSTS	ELECTRICITY PROPERTY TAXES PROPERTY INSURANCE MAJOR MAINTENANCE MINOR MAINTENANCE LANDSCAPE MAINTENANCE	
	Leased Premises: PART OF NE 1/4 OF NE 1/4, SEC20, T29N, R23W, RAMSEY COUNTY Address: 1666 COFFMAN, ST. PAUL, MN 55108 Continuation: LEASE EXTENDED IN 75TH YEAR OF LEASE IF PROJECT HAS A REMAINING USEFUL LIFE Lessee: 1666 COFFMAN CONDOMINIUM ASSOCIATION INC, ATTN: HANS WEINBERGER, PRESIDENT							

**UNIVERSITY OF MINNESOTA
REAL ESTATE OFFICE**
Leases: University Real Estate
From 07/01/2015 To 06/30/2016

Lease Number	Lease Term Start Date End Date	Area (S.F.)	Area (Acres)	Rent	Lessee M & O	Obligations
U-206	01/07/1985		0.230	\$80.00	TRASH REMOVAL SNOW REMOVAL	ELECTRICITY PROPERTY TAXES PROPERTY INSURANCE MAJOR MAINTENANCE MINOR MAINTENANCE LANDSCAPE MAINTENANCE
Leased Premises: PART OF SW 1/4, SEC19, T150N, R46W, POLK COUNTY Address: CROOKSTON, MN 56716 Continuation: AUTOMATIC RENEWAL UNLESS TERMINATED BY EITHER PARTY WITH 6-MONTH NOTICE Lessee: OTTER TAIL POWER COMPANY, ATTN: DAVE KANTRUD						
U-231	10/01/1979	1,870		\$11,528.00	TRASH REMOVAL	PROPERTY TAXES MINOR MAINTENANCE
Leased Premises: ROOMS 112-116, 209 & 214 IN BUILDING 704-W Building: UMORE PARK Address: 15325 BABCOCK AVENUE, ROSEMOUNT, MN 55068 Continuation: MONTH-TO-MONTH UNLESS TERMINATED WITH 30-DAY NOTICE BY EITHER PARTY Lessee: ROSEMOUNT AREA ATHLETIC ASSOCIATION, INC, ATTN: AMY WENTHE						
U-234 A	07/01/1997		0.115	\$306.00	CUSTODIAL TRASH REMOVAL SNOW REMOVAL HEAT HEATING OIL	ELECTRICITY PROPERTY TAXES MAJOR MAINTENANCE MINOR MAINTENANCE
Leased Premises: APPROXIMATELY .115 ACRES OF VACANT LAND Building: UMORE PARK Address: 2205 -155TH STREET EAST, ROSEMOUNT, MN 55068 Continuation: MONTH-TO-MONTH UNLESS TERMINATED WITH 30-DAY NOTICE BY EITHER PARTY Lessee: COUNTER CORPORATION, ATTN: BILL HANSON						
U-241	07/01/2015 06/30/2015			\$2,820.00	HEAT	ELECTRICITY MINOR MAINTENANCE
Leased Premises: HERDSMAN'S RESIDENCE Building: SOUTHERN RESEARCH & OUTREACH CENTER Address: ROUTE 1, BOX 187, WASECA, MN 56093 Continuation: MONTH TO MONTH, CONTINUES WITH EMPLOYMENT. LEASE CAN BE TERMINATED BY EITHER PARTY WITH 30-DAY NOTICE. Lessee: DAVID ZIEGLER						
U-262	11/01/1997 12/31/2016		76.000	\$8,913.16	TRASH REMOVAL WATER/SEWER	PROPERTY TAXES LANDSCAPE MAINTENANCE
Leased Premises: LAND SOUTH OF COUNTY ROAD 42, SEC26, T115N, R19W, DAKOTA COUNTY Building: UMORE PARK Address: ROSEMOUNT, MN 55068 Lessee: HMONG FARMING COOPERATIVE, ATTN: TONG YER YANG						
U-270	07/01/1992		32.280	\$1.00	CUSTODIAL TRASH REMOVAL SNOW REMOVAL HEAT	ELECTRICITY PROPERTY TAXES PROPERTY INSURANCE MAJOR MAINTENANCE MINOR MAINTENANCE LANDSCAPE MAINTENANCE
Leased Premises: PORTION OF LAND SOUTH OF 156TH STREET & WEST OF BLAINE AVENUE Building: UMORE PARK Address: ROSEMOUNT, MN 55068 Continuation: YEAR TO YEAR UNLESS TERMINATED WITH 6-MONTH NOTICE BY EITHER PARTY Lessee: MINNEAPOLIS & ST. PAUL POLICE DEPARTMENTS, BOMB SQUADS						

**UNIVERSITY OF MINNESOTA
REAL ESTATE OFFICE**
Leases: University Real Estate
From 07/01/2015 To 06/30/2016

Lease Number	Lease Term Start Date End Date	Area (S.F.)	Area (Acres)	Rent	Lessee M & O Obligations
U-289 A	07/01/1996	882		\$3,210.00	PROPERTY TAXES
	Leased Premises: BUILDING 746C Building: UMORE PARK Address: 2285 - 155TH AVENUE, ROSEMOUNT, MN 55068 Continuation: MONTH-TO-MONTH UNLESS TERMINATED WITH 30-DAY NOTICE BY EITHER PARTY Lessee: JOSEPH WALSH				
U-298	03/01/1987 01/31/2018		265.000	\$1.00	TRASH REMOVAL LANDSCAPE MAINTENANCE WATER/SEWER FARM. COSTS
(9)	Leased Premises: LAND IN SEC22 & 23, T112N, R36W, REDWOOD COUNTY Building: PARKER SANDERS FARM Address: REDWOOD FALLS, MN 56283 Continuation: YEAR-TO-YEAR WITH 7-MONTH NOTICE TO TERMINATE Lessee: MICHAEL W. NELSON				
U-316	11/24/1993 11/23/2092		9.580	\$1.00	*
	Leased Premises: LAND IN SEC36, T125N, R42W, CITY OF MORRIS, STEVENS COUNTY Address: MORRIS, MN 56267 Lessee: CITY OF MORRIS, ATTN: CHARLES GLASRUD				
U-318	04/01/1997		47.700	\$17,977.44	CUSTODIAL ELECTRICITY TRASH REMOVAL PROPERTY TAXES SNOW REMOVAL MAJOR MAINTENANCE HEAT MINOR MAINTENANCE WATER/SEWER LANDSCAPE MAINTENANCE
	Leased Premises: PORTION OF LAND BETWEEN BLAINE AVENUE & ANNETTE AVENUE, DAKOTA COUNTY Building: UMORE PARK Address: ROSEMOUNT, MN 55068 Lessee: DAKOTA COUNTY GUN CLUB INC, ATTN: JOE KULHANEK, PRESIDENT				
U-321 A	03/01/1999 01/31/2018		354.000	\$1.00	
(9)	Leased Premises: LAND ON SANDERS FARM, SEC21, T112N, R35W, SEC25, SEC26, T112N, R36W Building: PARKER SANDERS FARM Address: REDWOOD FALLS, MN 56283 Continuation: YEAR-TO-YEAR WITH 7-MONTH NOTICE TO TERMINATE Lessee: BRUCE TIFFANY				
U-367 A	07/01/2008 06/30/2020	3,140		\$1.00	
	Leased Premises: ROOMS 108, 110, 112, 116 & 120 ON FIRST FLOOR OF FOOD OPERATIONS BUILDING AND ROOM B41 ON LOWER LEVEL OF COFFMAN MEMORIAL UNION Building: FOOD OPERATIONS BUILDING Address: 2904 FAIRMOUNT SREET SE, MINNEAPOLIS, MN 55414 Continuation: ONE 4-YEAR OPTION TO RENEW WITH 180-DAY NOTICE Lessee: ARAMARK EDUCATIONAL SERVICES, LLC, ATTN: JEFFREY TUSHAR				

* An asterisk next to Area (S.F. or Acres) reflects most recent lease; area has changed during the year.

**UNIVERSITY OF MINNESOTA
REAL ESTATE OFFICE**
Leases: University Real Estate
From 07/01/2015 To 06/30/2016

Lease Number	Lease Term Start Date End Date	Area (S.F.)	Area (Acres)	Rent	Lessee M & O Obligations
U-368 A	11/11/2010 01/05/2017		0.218	\$100.00	CUSTODIAL TRASH REMOVAL SNOW REMOVAL HEAT WATER/SEWER ELECTRICITY PROPERTY TAXES PROPERTY INSURANCE MAJOR MAINTENANCE MINOR MAINTENANCE LANDSCAPE MAINTENANCE
Leased Premises: LOT 14, BLOCK 4, AUDITOR'S SUBDIVISION NO. 71 (UNIVERSITY GROVE) Address: 1569 NORTHROP STREET, FALCON HEIGHTS, MN 55108 Continuation: ONE 40-YEAR OPTION TO RENEW WITH 60-DAY NOTICE Lessee: MABEL L. THOMPSON, TRUSTEE OF THE MABEL L. THOMPSON TRUST AGREEMENT, DATED NOVEMBER 11, 2010					
U-368 AA	07/16/2001 07/15/2041		0.219	\$100.00	CUSTODIAL TRASH REMOVAL SNOW REMOVAL HEAT WATER/SEWER ELECTRICITY PROPERTY TAXES PROPERTY INSURANCE MAJOR MAINTENANCE MINOR MAINTENANCE LANDSCAPE MAINTENANCE
Leased Premises: LOT 5, BLOCK 2, AUDITOR'S SUBDIVISION NO. 71 (UNIVERSITY GROVE) Address: 2231 FOLWELL AVENUE, FALCON HEIGHTS, MN 55108 Continuation: ONE 40-YEAR OPTION TO RENEW WITH 60-DAY NOTICE Lessee: PETER MERCER-TAYLOR & ELIZABETH MERCER-TAYLOR					
U-368 AB	01/19/1996 01/18/2036		0.191	\$100.00	CUSTODIAL TRASH REMOVAL SNOW REMOVAL HEAT WATER/SEWER ELECTRICITY PROPERTY TAXES PROPERTY INSURANCE MAJOR MAINTENANCE MINOR MAINTENANCE LANDSCAPE MAINTENANCE
Leased Premises: LOT 5, BLOCK 5, AUDITOR'S SUBDIVISION NO. 71 (UNIVERSITY GROVE) Address: 1596 NORTHROP STREET, FALCON HEIGHTS, MN 55108 Continuation: ONE 40-YEAR OPTION TO RENEW WITH 60-DAY NOTICE Lessee: ERIC L. SCHIFFMAN & KAREN M. KLOSER					
U-368 AC	04/01/2001 03/31/2041		0.246	\$100.00	CUSTODIAL TRASH REMOVAL SNOW REMOVAL HEAT WATER/SEWER ELECTRICITY PROPERTY TAXES PROPERTY INSURANCE MAJOR MAINTENANCE MINOR MAINTENANCE LANDSCAPE MAINTENANCE
Leased Premises: LOT 4, BLOCK 5, AUDITOR'S SUBDIVISION NO. 71 (UNIVERSITY GROVE) Address: 1588 NORTHROP STREET, FALCON HEIGHTS, MN 55108 Continuation: ONE 40-YEAR OPTION TO RENEW WITH 60-DAY NOTICE Lessee: DAVID M. & MARY ANN BURROWS WARK					
U-368 AD	06/01/1993 05/31/2033		0.258	\$100.00	CUSTODIAL TRASH REMOVAL SNOW REMOVAL HEAT WATER/SEWER ELECTRICITY PROPERTY TAXES PROPERTY INSURANCE MAJOR MAINTENANCE MINOR MAINTENANCE LANDSCAPE MAINTENANCE
Leased Premises: LOT 1, BLOCK 5, AUDITOR'S SUBDIVISION NO. 71 (UNIVERSITY GROVE) Address: 2225 HOYT AVENUE WEST, FALCON HEIGHTS, MN 55108 Continuation: ONE 40-YEAR OPTION TO RENEW WITH 60-DAY NOTICE Lessee: GEORGE A. & MARIAN G. DONOHUE					
U-368 AE	06/01/2007 05/31/2047		0.204	\$100.00	CUSTODIAL TRASH REMOVAL SNOW REMOVAL HEAT WATER/SEWER ELECTRICITY PROPERTY TAXES PROPERTY INSURANCE MAJOR MAINTENANCE MINOR MAINTENANCE LANDSCAPE MAINTENANCE
Leased Premises: LOT 2, BLOCK 1, AUDITOR'S SUBDIVISION NO. 71 (UNIVERSITY GROVE) Address: 2297 FOLWELL AVENUE, FALCON HEIGHTS, MN 55108 Continuation: ONE 40-YEAR OPTION TO RENEW WITH 60-DAY NOTICE Lessee: PETER W. & ELLEN W. DEMERATH					

**UNIVERSITY OF MINNESOTA
REAL ESTATE OFFICE**
Leases: University Real Estate
From 07/01/2015 To 06/30/2016

Lease Number	Lease Term Start Date End Date	Area (S.F.)	Area (Acres)	Rent	Lessee M & O Obligations
U-368 AF	03/20/2002 03/19/2042		0.207	\$100.00	CUSTODIAL TRASH REMOVAL SNOW REMOVAL HEAT WATER/SEWER ELECTRICITY PROPERTY TAXES PROPERTY INSURANCE MAJOR MAINTENANCE MINOR MAINTENANCE LANDSCAPE MAINTENANCE
Leased Premises: LOT 3, BLOCK 5, AUDITOR'S SUBDIVISION NO. 71 (UNIVERSITY GROVE) Address: 1580 NORTHROP STREET, FALCON HEIGHTS, MN 55108 Continuation: ONE 40-YEAR OPTION TO RENEW WITH 60-DAY NOTICE Lessee: ALAN G. SMITH & MONIKA H. CHANDLER					
U-368 AG	10/01/2009 09/30/2049		0.201	\$100.00	CUSTODIAL TRASH REMOVAL SNOW REMOVAL HEAT WATER/SEWER ELECTRICITY PROPERTY TAXES PROPERTY INSURANCE MAJOR MAINTENANCE MINOR MAINTENANCE LANDSCAPE MAINTENANCE
Leased Premises: LOT 2, BLOCK 5, AUDITOR'S SUBDIVISION NO. 71 (UNIVERSITY GROVE) Address: 1572 NORTHROP STREET, FALCON HEIGHTS, MN 55108 Continuation: ONE 40-YEAR OPTION TO RENEW WITH 60-DAY NOTICE Lessee: WILLIAM P. & BARBARA S. SHIVELY					
U-368 AH	07/06/2009 07/05/2049		0.203	\$100.00	CUSTODIAL TRASH REMOVAL SNOW REMOVAL HEAT WATER/SEWER ELECTRICITY PROPERTY TAXES PROPERTY INSURANCE MAJOR MAINTENANCE MINOR MAINTENANCE LANDSCAPE MAINTENANCE
Leased Premises: LOT 7, BLOCK 5, AUDITOR'S SUBDIVISION NO. 71 (UNIVERSITY GROVE) Address: 2216 FOLWELL AVENUE, FALCON HEIGHTS, MN 55108 Continuation: ONE 40-YEAR OPTION TO RENEW WITH 60-DAY NOTICE Lessee: FRANK & MARY O'GORMAN					
U-368 AI	08/07/1992 08/06/2032		0.227	\$100.00	CUSTODIAL TRASH REMOVAL SNOW REMOVAL HEAT WATER/SEWER ELECTRICITY PROPERTY TAXES PROPERTY INSURANCE MAJOR MAINTENANCE MINOR MAINTENANCE LANDSCAPE MAINTENANCE
Leased Premises: LOT 6, BLOCK 3, AUDITOR'S SUBDIVISION NO. 71 (UNIVERSITY GROVE) Address: 2298 FOLWELL AVENUE, FALCON HEIGHTS, MN 55108 Continuation: ONE 40-YEAR OPTION TO RENEW WITH 60-DAY NOTICE Lessee: MICHAEL D. & ELISABETH D. CHRISTENSON					
U-368 AJ	05/01/1998 04/30/2038		0.210	\$100.00	CUSTODIAL TRASH REMOVAL SNOW REMOVAL HEAT WATER/SEWER ELECTRICITY PROPERTY TAXES PROPERTY INSURANCE MAJOR MAINTENANCE MINOR MAINTENANCE LANDSCAPE MAINTENANCE
Leased Premises: LOT 3, BLOCK 3, AUDITOR'S SUBDIVISION NO. 71 (UNIVERSITY GROVE) Address: 1580 FULHAM STREET, FALCON HEIGHTS, MN 55108 Continuation: ONE 40-YEAR OPTION TO RENEW WITH 60-DAY NOTICE Lessee: TODD J. RHOADES & THERESE G. CERMAK					
U-368 AK	01/23/1997 01/22/2037		0.204	\$100.00	CUSTODIAL TRASH REMOVAL SNOW REMOVAL HEAT WATER/SEWER ELECTRICITY PROPERTY TAXES PROPERTY INSURANCE MAJOR MAINTENANCE MINOR MAINTENANCE LANDSCAPE MAINTENANCE
Leased Premises: LOT 5, BLOCK 4, AUDITOR'S SUBDIVISION NO. 71 (UNIVERSITY GROVE) Address: 1588 VINCENT STREET, FALCON HEIGHTS, MN 55108 Continuation: ONE 40-YEAR OPTION TO RENEW WITH 60-DAY NOTICE Lessee: PHILIP & KATHLEEN SELLEW					

**UNIVERSITY OF MINNESOTA
REAL ESTATE OFFICE**
Leases: University Real Estate
From 07/01/2015 To 06/30/2016

Lease Number	Lease Term Start Date End Date	Area (S.F.)	Area (Acres)	Rent	Lessee M & O Obligations
U-368 AL	05/04/2007 05/03/2047		0.205	\$100.00	CUSTODIAL TRASH REMOVAL SNOW REMOVAL HEAT WATER/SEWER ELECTRICITY PROPERTY TAXES PROPERTY INSURANCE MAJOR MAINTENANCE MINOR MAINTENANCE LANDSCAPE MAINTENANCE
	Leased Premises: LOT 15 & PORTIONS OF LOTS F & 14, BLOCK 5, AUDITOR'S SUBDIVISION NO. 71 (UNIVERSITY GROVE) Address: 2203 HOYT AVENUE WEST, FALCON HEIGHTS, MN 55108 Continuation: ONE 40-YEAR OPTION TO RENEW WITH 60-DAY NOTICE Lessee: RENE TRAGATSCH & TOBI TANZER				
U-368 AM	08/26/2013 08/25/2053		0.210	\$100.00	CUSTODIAL TRASH REMOVAL SNOW REMOVAL HEAT WATER/SEWER ELECTRICITY PROPERTY TAXES PROPERTY INSURANCE MAJOR MAINTENANCE MINOR MAINTENANCE LANDSCAPE MAINTENANCE
	Leased Premises: LOT 5 AND PART OF LOT 4, BLOCK 3, AUDITOR'S SUBDIVISION NO. 71 (UNIVERSITY GROVE) Address: 1588 FULHAM STREET, FALCON HEIGHTS, MN 55108 Continuation: ONE 40-YEAR OPTION TO RENEW WITH 60-DAY NOTICE Lessee: HISHAM BIZRI & MICHELLE MASON				
U-368 AN	03/31/2015 03/30/2055		0.222	\$100.00	CUSTODIAL TRASH REMOVAL SNOW REMOVAL HEAT WATER/SEWER ELECTRICITY PROPERTY TAXES PROPERTY INSURANCE MAJOR MAINTENANCE MINOR MAINTENANCE LANDSCAPE MAINTENANCE
	Leased Premises: LOT 9, BLOCK 5, AUDITOR'S SUBDIVISION NO. 71 (UNIVERSITY GROVE) Address: 2202 FOLWELL AVENUE, FALCON HEIGHTS, MN 55108 Continuation: ONE 40-YEAR OPTION TO RENEW WITH 60-DAY NOTICE Lessee: PAUL R.C. HARDING & SARAH LANGFORD				
U-368 AO	05/21/2010 05/20/2050		0.220	\$100.00	CUSTODIAL TRASH REMOVAL SNOW REMOVAL HEAT WATER/SEWER ELECTRICITY PROPERTY TAXES PROPERTY INSURANCE MAJOR MAINTENANCE MINOR MAINTENANCE LANDSCAPE MAINTENANCE
	Leased Premises: LOT 8, BLOCK 2, AUDITOR'S SUBDIVISION NO. 71 (UNIVERSITY GROVE) Address: 2211 FOLWELL AVENUE, FALCON HEIGHTS, MN 55108 Continuation: ONE 40-YEAR OPTION TO RENEW WITH 60-DAY NOTICE Lessee: MATTHEW & SARAH CAFLISCH				
U-368 AP	01/01/2013 12/31/2052		0.280	\$100.00	CUSTODIAL TRASH REMOVAL SNOW REMOVAL HEAT WATER/SEWER ELECTRICITY PROPERTY TAXES PROPERTY INSURANCE MAJOR MAINTENANCE MINOR MAINTENANCE LANDSCAPE MAINTENANCE
	Leased Premises: PORTION OF LOTS 2 & 3, BLOCK 3, AUDITOR'S SUBDIVISION NO. 71 (UNIVERSITY GROVE) Address: 1572 FULHAM STREET, FALCON HEIGHTS, MN 55108 Continuation: ONE 40-YEAR OPTION TO RENEW WITH 60-DAY NOTICE Lessee: JEFFREY T. CONNELL				
U-368 AQ	02/15/2002 02/14/2042		0.203	\$100.00	CUSTODIAL TRASH REMOVAL SNOW REMOVAL HEAT WATER/SEWER ELECTRICITY PROPERTY TAXES PROPERTY INSURANCE MAJOR MAINTENANCE MINOR MAINTENANCE LANDSCAPE MAINTENANCE
	Leased Premises: LOT 6, BLOCK 5, AUDITOR'S SUBDIVISION NO. 71 (UNIVERSITY GROVE) Address: 2222 FOLWELL AVENUE, FALCON HEIGHTS, MN 55108 Continuation: ONE 40-YEAR OPTION TO RENEW WITH 60-DAY NOTICE Lessee: GEORGE D. WEIBLEN				

**UNIVERSITY OF MINNESOTA
REAL ESTATE OFFICE**
Leases: University Real Estate
From 07/01/2015 To 06/30/2016

Lease Number	Lease Term Start Date End Date	Area (S.F.)	Area (Acres)	Rent	Lessee M & O Obligations
U-368 AR	06/29/2001 06/28/2041		0.217	\$100.00	CUSTODIAL TRASH REMOVAL SNOW REMOVAL HEAT WATER/SEWER ELECTRICITY PROPERTY TAXES PROPERTY INSURANCE MAJOR MAINTENANCE MINOR MAINTENANCE LANDSCAPE MAINTENANCE
Leased Premises: PARTS OF LOT 8, 9, 10 & LOT F, BLOCK 5, AUDITOR'S SUBDIVISION NO. 71 (UNIVERSITY GROVE) Address: 2208 FOLWELL AVENUE, FALCON HEIGHTS, MN 55108 Continuation: ONE 40-YEAR OPTION TO RENEW WITH 60-DAY NOTICE Lessee: ELLEN WORLUND-VOORHAAR & RICHARD VOORHAAR					
U-368 AS	07/22/1991 07/21/2031		0.219	\$100.00	CUSTODIAL TRASH REMOVAL SNOW REMOVAL HEAT WATER/SEWER ELECTRICITY PROPERTY TAXES PROPERTY INSURANCE MAJOR MAINTENANCE MINOR MAINTENANCE LANDSCAPE MAINTENANCE
Leased Premises: LOT 7, BLOCK 2, AUDITOR'S SUBDIVISION NO. 71 (UNIVERSITY GROVE) Address: 2217 FOLWELL AVENUE, FALCON HEIGHTS, MN 55108 Continuation: ONE 40-YEAR OPTION TO RENEW WITH 60-DAY NOTICE Lessee: STEVEN J. TAFF & SUSAN L. HOYT					
U-368 AT	08/22/1991 08/21/2031		0.251	\$100.00	CUSTODIAL TRASH REMOVAL SNOW REMOVAL HEAT WATER/SEWER ELECTRICITY PROPERTY TAXES PROPERTY INSURANCE MAJOR MAINTENANCE MINOR MAINTENANCE LANDSCAPE MAINTENANCE
Leased Premises: PORTION OF LOTS 10 & 11, BLOCK 2, AUDITOR'S SUBDIVISION NO. 71 (UNIVERSITY GROVE) Address: 2203 FOLWELL AVENUE, FALCON HEIGHTS, MN 55108 Continuation: ONE 40-YEAR OPTION TO RENEW WITH 60-DAY NOTICE Lessee: ROBERT CUDECK & TRISHA BEUHRING					
U-368 AU	07/01/2014 06/30/2054		0.165	\$100.00	CUSTODIAL TRASH REMOVAL SNOW REMOVAL HEAT WATER/SEWER ELECTRICITY PROPERTY TAXES PROPERTY INSURANCE MAJOR MAINTENANCE MINOR MAINTENANCE LANDSCAPE MAINTENANCE
Leased Premises: LOT 17, BLOCK 3, AUDITOR'S SUBDIVISION NO. 71 (UNIVERSITY GROVE) Address: 2285 HOYT AVENUE WEST, FALCON HEIGHTS, MN 55108 Lessee: PETER S. & JOAN C. WELLS					
U-368 AV	08/15/2001 08/14/2041		0.156	\$100.00	CUSTODIAL TRASH REMOVAL SNOW REMOVAL HEAT WATER/SEWER ELECTRICITY PROPERTY TAXES PROPERTY INSURANCE MAJOR MAINTENANCE MINOR MAINTENANCE LANDSCAPE MAINTENANCE
Leased Premises: LOT 11, BLOCK 3, AUDITOR'S SUBDIVISION NO. 71 (UNIVERSITY GROVE) Address: 1589 VINCENT STREET, FALCON HEIGHTS, MN 55108 Continuation: ONE 40-YEAR OPTION TO RENEW WITH 60-DAY NOTICE Lessee: CAROL J. & JERRY D. STARKEY					
U-368 AW	06/11/2014 06/10/2054		0.165	\$100.00	CUSTODIAL TRASH REMOVAL SNOW REMOVAL HEAT WATER/SEWER ELECTRICITY PROPERTY TAXES PROPERTY INSURANCE MAJOR MAINTENANCE MINOR MAINTENANCE LANDSCAPE MAINTENANCE
Leased Premises: LOT 8, BLOCK 3, AUDITOR'S SUBDIVISION NO. 71 (UNIVERSITY GROVE) Address: 2286 FOLWELL AVENUE, FALCON HEIGHTS, MN 55108 Continuation: ONE 40-YEAR OPTION TO RENEW WITH 60-DAY NOTICE Lessee: STEVEN J. MCCARTHY & DOMINIQUE A. BOUVIER					

**UNIVERSITY OF MINNESOTA
REAL ESTATE OFFICE**
Leases: University Real Estate
From 07/01/2015 To 06/30/2016

Lease Number	Lease Term Start Date End Date	Area (S.F.)	Area (Acres)	Rent	Lessee M & O Obligations
U-368 AX	08/27/2012 08/26/2052		0.154	\$100.00	CUSTODIAL TRASH REMOVAL SNOW REMOVAL HEAT WATER/SEWER ELECTRICITY PROPERTY TAXES PROPERTY INSURANCE MAJOR MAINTENANCE MINOR MAINTENANCE LANDSCAPE MAINTENANCE
Leased Premises: LOT 9, BLOCK 4, AUDITOR'S SUBDIVISION NO. 71 (UNIVERSITY GROVE) Address: 1603 NORTHROP STREET, FALCON HEIGHTS, MN 55108 Continuation: ONE 40-YEAR OPTION TO RENEW WITH 60-DAY NOTICE Lessee: BRENT J. AND HEIDI M.R. DALZELL					
U-368 AY	06/18/2001 06/17/2041		0.304	\$100.00	CUSTODIAL TRASH REMOVAL SNOW REMOVAL HEAT WATER/SEWER ELECTRICITY PROPERTY TAXES PROPERTY INSURANCE MAJOR MAINTENANCE MINOR MAINTENANCE LANDSCAPE MAINTENANCE
Leased Premises: LOT 12, BLOCK 5, AUDITOR'S SUBDIVISION NO. 71 (UNIVERSITY GROVE) Address: 1571 BURTON STREET, FALCON HEIGHTS, MN 55108 Continuation: ONE 40-YEAR OPTION TO RENEW WITH 60-DAY NOTICE Lessee: JOHN M. WARD					
U-368 AZ	10/13/1993 10/12/2033		0.197	\$100.00	CUSTODIAL TRASH REMOVAL SNOW REMOVAL HEAT WATER/SEWER ELECTRICITY PROPERTY TAXES PROPERTY INSURANCE MAJOR MAINTENANCE MINOR MAINTENANCE LANDSCAPE MAINTENANCE
Leased Premises: LOT 6, BLOCK 2, AUDITOR'S SUBDIVISION NO. 71 (UNIVERSITY GROVE) Address: 2225 FOLWELL AVENUE, FALCON HEIGHTS, MN 55108 Continuation: ONE 40-YEAR OPTION TO RENEW WITH 60-DAY NOTICE Lessee: BENJAMIN G. & BRENDA S. ZIMMERMAN					
U-368 B	10/30/1991 10/29/2031		0.218	\$100.00	CUSTODIAL TRASH REMOVAL SNOW REMOVAL HEAT WATER/SEWER ELECTRICITY PROPERTY TAXES PROPERTY INSURANCE MAJOR MAINTENANCE MINOR MAINTENANCE LANDSCAPE MAINTENANCE
Leased Premises: LOT 13, BLOCK 4, AUDITOR'S SUBDIVISION NO. 71 (UNIVERSITY GROVE) Address: 1575 NORTHROP STREET, FALCON HEIGHTS, MN 55108 Continuation: ONE 40-YEAR OPTION TO RENEW WITH 60-DAY NOTICE Lessee: MARY K. & KENDALL C. WINTERS					
U-368 BA	05/16/2005 05/15/2045		0.198	\$100.00	CUSTODIAL TRASH REMOVAL SNOW REMOVAL HEAT WATER/SEWER ELECTRICITY PROPERTY TAXES PROPERTY INSURANCE MAJOR MAINTENANCE MINOR MAINTENANCE LANDSCAPE MAINTENANCE
Leased Premises: LOT 6, BLOCK 1, AUDITOR'S SUBDIVISION NO. 71 (UNIVERSITY GROVE) Address: 2273 FOLWELL AVENUE, FALCON HEIGHTS, MN 55108 Continuation: ONE 40-YEAR OPTION TO RENEW WITH 60-DAY NOTICE Lessee: JANET PAVELICH & MARCUS KEEL					
U-368 BB	09/01/1995 08/31/2035		0.172	\$100.00	CUSTODIAL TRASH REMOVAL SNOW REMOVAL HEAT WATER/SEWER ELECTRICITY PROPERTY TAXES PROPERTY INSURANCE MAJOR MAINTENANCE MINOR MAINTENANCE LANDSCAPE MAINTENANCE
Leased Premises: LOT 14, BLOCK 3, AUDITOR'S SUBDIVISION NO. 71 (UNIVERSITY GROVE) Address: 1571 VINCENT STREET, FALCON HEIGHTS, MN 55108 Continuation: ONE 40-YEAR OPTION TO RENEW WITH 60-DAY NOTICE Lessee: RALPH D. & JAMI N. COOK					

**UNIVERSITY OF MINNESOTA
REAL ESTATE OFFICE**
Leases: University Real Estate
From 07/01/2015 To 06/30/2016

Lease Number	Lease Term Start Date End Date	Area (S.F.)	Area (Acres)	Rent	Lessee M & O Obligations
U-368 BC	09/07/2004 09/06/2044		0.207	\$100.00	CUSTODIAL TRASH REMOVAL SNOW REMOVAL HEAT WATER/SEWER ELECTRICITY PROPERTY TAXES PROPERTY INSURANCE MAJOR MAINTENANCE MINOR MAINTENANCE LANDSCAPE MAINTENANCE
Leased Premises: LOT 10, BLOCK 5, AUDITOR'S SUBDIVISION NO. 71 (UNIVERSITY GROVE) Address: 1587 BURTON STREET, FALCON HEIGHTS, MN 55108 Continuation: ONE 40-YEAR OPTION TO RENEW WITH 60-DAY NOTICE Lessee: ANN A. BECHTELL & PAUL E. NYQUIST					
U-368 BD	03/03/2011 03/02/2051		0.229	\$100.00	CUSTODIAL TRASH REMOVAL SNOW REMOVAL HEAT WATER/SEWER ELECTRICITY PROPERTY TAXES PROPERTY INSURANCE MAJOR MAINTENANCE MINOR MAINTENANCE LANDSCAPE MAINTENANCE
Leased Premises: PART OF LOTS 12,13, & LOT F, BLOCK 5, AUDITOR'S SUBDIVISION NO. 71 (UNIVERSITY GROVE) Address: 1579 BURTON STREET, FALCON HEIGHTS, MN 55108 Continuation: ONE 40-YEAR OPTION TO RENEW WITH 60-DAY NOTICE Lessee: KATHERINE MCGOUGH & BRETT EVAN ARENZ AND JOHN T ARENZ & WANDA M ARENZ					
U-368 BE	11/24/2008 11/23/2048		0.236	\$100.00	CUSTODIAL TRASH REMOVAL SNOW REMOVAL HEAT WATER/SEWER ELECTRICITY PROPERTY TAXES PROPERTY INSURANCE MAJOR MAINTENANCE MINOR MAINTENANCE LANDSCAPE MAINTENANCE
Leased Premises: PORTION OF LOTS 11-13, BLOCK 2, AUDITOR'S SUBDIVISION NO. 71 (UNIVERSITY GROVE) Address: 2197 FOLWELL AVENUE, FALCON HEIGHTS, MN 55108 Continuation: ONE 40-YEAR OPTION TO RENEW WITH 60-DAY NOTICE Lessee: DANIEL VOYTAS					
U-368 BF	03/12/1999 03/11/2039		0.236	\$100.00	CUSTODIAL TRASH REMOVAL SNOW REMOVAL HEAT WATER/SEWER ELECTRICITY PROPERTY TAXES PROPERTY INSURANCE MAJOR MAINTENANCE MINOR MAINTENANCE LANDSCAPE MAINTENANCE
Leased Premises: LOT 11, BLOCK 2, AUDITOR'S SUBDIVISION NO. 71 (UNIVERSITY GROVE) Address: 2189 FOLWELL AVENUE, FALCON HEIGHTS, MN 55108 Continuation: ONE 40-YEAR OPTION TO RENEW WITH 60-DAY NOTICE Lessee: ANTONY M. DEAN					
U-368 BG	09/28/1998 09/27/2038		0.312	\$100.00	CUSTODIAL TRASH REMOVAL SNOW REMOVAL HEAT WATER/SEWER ELECTRICITY PROPERTY TAXES PROPERTY INSURANCE MAJOR MAINTENANCE MINOR MAINTENANCE LANDSCAPE MAINTENANCE
Leased Premises: LOT 4, BLOCK 6, AUDITOR'S SUBDIVISION NO. 71 (UNIVERSITY GROVE) Address: 1564 BURTON STREET, FALCON HEIGHTS, MN 55108 Continuation: ONE 40-YEAR OPTION TO RENEW WITH 60-DAY NOTICE Lessee: TODD C. HEGG & MARIBETH MERTES					
U-368 BH	02/26/2013 02/25/2053		0.344	\$100.00	CUSTODIAL TRASH REMOVAL SNOW REMOVAL HEAT WATER/SEWER ELECTRICITY PROPERTY TAXES PROPERTY INSURANCE MAJOR MAINTENANCE MINOR MAINTENANCE LANDSCAPE MAINTENANCE
Leased Premises: LOT 1, BLOCK 6, AUDITOR'S SUBDIVISION NO. 71 (UNIVERSITY GROVE) Address: 2190 FOLWELL AVENUE, FALCON HEIGHTS, MN 55108 Continuation: ONE 40-YEAR OPTION TO RENEW WITH 60-DAY NOTICE Lessee: HELEN B. FOSTER, TRUSTEE OF THE HELEN B. FOSTER TRUST DATED 4/20/1998, AS AMENDED 2/20/2012					

**UNIVERSITY OF MINNESOTA
REAL ESTATE OFFICE**
Leases: University Real Estate
From 07/01/2015 To 06/30/2016

Lease Number	Lease Term Start Date End Date	Area (S.F.)	Area (Acres)	Rent	Lessee M & O Obligations
U-368 BI	05/23/2013 05/22/2053		0.315	\$100.00	CUSTODIAL TRASH REMOVAL SNOW REMOVAL HEAT WATER/SEWER ELECTRICITY PROPERTY TAXES PROPERTY INSURANCE MAJOR MAINTENANCE MINOR MAINTENANCE LANDSCAPE MAINTENANCE
Leased Premises: LOT 3, BLOCK 6, AUDITOR'S SUBDIVISION NO. 71 (UNIVERSITY GROVE) Address: 1578 BURTON STREET, FALCON HEIGHTS, MN 55108 Continuation: ONE 40-YEAR OPTION TO RENEW WITH 60-DAY NOTICE Lessee: NANCY R. MYERS					
U-368 BJ	05/01/1992 04/30/2032		0.150	\$100.00	CUSTODIAL TRASH REMOVAL SNOW REMOVAL HEAT WATER/SEWER ELECTRICITY PROPERTY TAXES PROPERTY INSURANCE MAJOR MAINTENANCE MINOR MAINTENANCE LANDSCAPE MAINTENANCE
Leased Premises: LOT 10, BLOCK 4, AUDITOR'S SUBDIVISION NO. 71 (UNIVERSITY GROVE) Address: 1595 NORTHROP STREET, FALCON HEIGHTS, MN 55108 Continuation: ONE 40-YEAR OPTION TO RENEW WITH 60-DAY NOTICE Lessee: CARSTON R. & JEAN D. WAGNER					
U-368 BK	05/01/1997 04/30/2037		0.168	\$100.00	CUSTODIAL TRASH REMOVAL SNOW REMOVAL HEAT WATER/SEWER ELECTRICITY PROPERTY TAXES PROPERTY INSURANCE MAJOR MAINTENANCE MINOR MAINTENANCE LANDSCAPE MAINTENANCE
Leased Premises: LOT 4, BLOCK 4, AUDITOR'S SUBDIVISION NO. 71 (UNIVERSITY GROVE) Address: 1582 VINCENT STREET, FALCON HEIGHTS, MN 55108 Continuation: ONE 40-YEAR OPTION WITH A 60-DAY NOTICE Lessee: KAY W. BLAIR					
U-368 BL	01/24/2011 01/23/2051		0.146	\$100.00	CUSTODIAL TRASH REMOVAL SNOW REMOVAL HEAT WATER/SEWER ELECTRICITY PROPERTY TAXES PROPERTY INSURANCE MAJOR MAINTENANCE MINOR MAINTENANCE LANDSCAPE MAINTENANCE
Leased Premises: LOT 10, BLOCK 3, AUDITOR'S SUBDIVISION NO. 71 (UNIVERSITY GROVE) Address: 1595 VINCENT STREET, FALCON HEIGHTS, MN 55108 Continuation: ONE 40-YEAR OPTION TO RENEW WITH 60-DAY NOTICE Lessee: SERGUEI V. & AMY F. PAKHOMOV					
U-368 BM	06/01/2015 05/31/2055		0.318	\$100.00	CUSTODIAL TRASH REMOVAL SNOW REMOVAL HEAT WATER/SEWER ELECTRICITY PROPERTY TAXES PROPERTY INSURANCE MAJOR MAINTENANCE MINOR MAINTENANCE LANDSCAPE MAINTENANCE
Leased Premises: LOT 3 & PORTIONS OF LOTS 2 & 4, BLOCK 6, AUDITOR'S SUBDIVISION NO. 71 (UNIVERSITY GROVE) Address: 1586 BURTON STREET, FALCON HEIGHTS, MN 55108 Continuation: ONE (1) 40-YEAR OPTION TO RENEW WITH 60-DAY NOTICE Lessee: PETER R. BAHL					
U-368 BN	10/19/1992 10/18/2032		0.165	\$100.00	CUSTODIAL TRASH REMOVAL SNOW REMOVAL HEAT WATER/SEWER ELECTRICITY PROPERTY TAXES PROPERTY INSURANCE MAJOR MAINTENANCE MINOR MAINTENANCE LANDSCAPE MAINTENANCE
Leased Premises: LOT 18, BLOCK 3, AUDITOR'S SUBDIVISION NO. 71 (UNIVERSITY GROVE) Address: 2291 HOYT AVENUE WEST, FALCON HEIGHTS, MN 55108 Continuation: ONE 40-YEAR OPTION TO RENEW WITH 60-DAY NOTICE Lessee: DONNA W. & GEORGE A. ALBRECHT					

**UNIVERSITY OF MINNESOTA
REAL ESTATE OFFICE**
Leases: University Real Estate
From 07/01/2015 To 06/30/2016

Lease Number	Lease Term Start Date End Date	Area (S.F.)	Area (Acres)	Rent	Lessee M & O Obligations
U-368 BO	09/23/1992 09/22/2032		0.224	\$100.00	CUSTODIAL TRASH REMOVAL SNOW REMOVAL HEAT WATER/SEWER ELECTRICITY PROPERTY TAXES PROPERTY INSURANCE MAJOR MAINTENANCE MINOR MAINTENANCE LANDSCAPE MAINTENANCE
	Leased Premises: LOT 13, BLOCK 2 AUDITOR'S SUBDIVISION NO. 90 (GROVE EAST) Address: 2135 HOYT AVENUE WEST, FALCON HEIGHTS, MN 55108 Continuation: ONE 40-YEAR OPTION TO RENEW WITH 60-DAY NOTICE Lessee: ROGER P. MILLER AND MARY ANN SAURINO				
U-368 BP	08/20/1997 08/19/2037		0.206	\$100.00	CUSTODIAL TRASH REMOVAL SNOW REMOVAL HEAT WATER/SEWER ELECTRICITY PROPERTY TAXES PROPERTY INSURANCE MAJOR MAINTENANCE MINOR MAINTENANCE LANDSCAPE MAINTENANCE
	Leased Premises: LOT 8, BLOCK 2, AUDITOR'S SUBDIVISION NO. 90 (GROVE EAST) Address: 2165 HOYT AVENUE WEST, FALCON HEIGHTS, MN 55108 Continuation: ONE 40-YEAR OPTION TO RENEW WITH 60-DAY NOTICE Lessee: MICHAEL & ROSE ANN CHERLIN				
U-368 BQ	10/21/2013 10/20/2053		0.245	\$100.00	CUSTODIAL TRASH REMOVAL SNOW REMOVAL HEAT WATER/SEWER ELECTRICITY PROPERTY TAXES PROPERTY INSURANCE MAJOR MAINTENANCE MINOR MAINTENANCE LANDSCAPE MAINTENANCE
	Leased Premises: LOT 1, BLOCK 2, AUDITOR'S SUBDIVISION NO. 90 (GROVE EAST) Address: 2140 FOLWELL AVENUE, FALCON HEIGHTS, MN 55108 Continuation: ONE 40-YEAR OPTION TO RENEW WITH 60-DAY NOTICE Lessee: KATE WALTHOUR & MATT J. MUENSTER				
U-368 BR	03/30/2001 03/29/2041		0.221	\$100.00	CUSTODIAL TRASH REMOVAL SNOW REMOVAL HEAT WATER/SEWER ELECTRICITY PROPERTY TAXES PROPERTY INSURANCE MAJOR MAINTENANCE MINOR MAINTENANCE LANDSCAPE MAINTENANCE
	Leased Premises: LOT 3, BLOCK 3, UNIVERSITY GROVE SUBDIVISION NO. 2 (GROVE EAST) Address: 2141 HOYT AVENUE WEST, FALCON HEIGHTS, MN 55108 Continuation: ONE 40-YEAR OPTION TO RENEW WITH 60-DAY NOTICE Lessee: RICHARD THIEME & CARMEN THIEME SUMMER				
U-368 BS	09/15/2006 09/14/2046		0.230	\$100.00	CUSTODIAL TRASH REMOVAL SNOW REMOVAL HEAT WATER/SEWER ELECTRICITY PROPERTY TAXES PROPERTY INSURANCE MAJOR MAINTENANCE MINOR MAINTENANCE LANDSCAPE MAINTENANCE
	Leased Premises: LOT 4, BLOCK 2, UNIVERSITY GROVE SUBDIVISION NO. 2 (GROVE EAST) Address: 2148 FOLWELL AVENUE, FALCON HEIGHTS, MN 55108 Continuation: ONE 40-YEAR OPTION TO RENEW WITH 60-DAY NOTICE Lessee: LA NAY F. DAVIS, TRUSTEE OF THE LA NAY F. DAVIS REVOCABLE TRUST				
U-368 BT	08/06/1998 08/05/2078		0.230	\$100.00	CUSTODIAL TRASH REMOVAL SNOW REMOVAL HEAT WATER/SEWER ELECTRICITY PROPERTY TAXES PROPERTY INSURANCE MAJOR MAINTENANCE MINOR MAINTENANCE LANDSCAPE MAINTENANCE
	Leased Premises: LOT 1, BLOCK 2, UNIVERSITY GROVE SUBDIVISION NO. 2 (GROVE EAST) Address: 2170 FOLWELL AVENUE, FALCON HEIGHTS, MN 55108 Lessee: EUGENE C. OZASKY & SARAH C. CHAMBERS				

**UNIVERSITY OF MINNESOTA
REAL ESTATE OFFICE**
Leases: University Real Estate
From 07/01/2015 To 06/30/2016

Lease Number	Lease Term Start Date End Date	Area (S.F.)	Area (Acres)	Rent	Lessee M & O Obligations
U-368 BU	06/09/2006 06/08/2086		0.232	\$100.00	CUSTODIAL TRASH REMOVAL SNOW REMOVAL HEAT WATER/SEWER ELECTRICITY PROPERTY TAXES PROPERTY INSURANCE MAJOR MAINTENANCE MINOR MAINTENANCE LANDSCAPE MAINTENANCE
	Leased Premises: LOT 2, BLOCK 2, UNIVERSITY GROVE SUBDIVISION NO. 2 (GROVE EAST) Address: 2160 FOLWELL AVENUE, FALCON HEIGHTS, MN 55108 Lessee: CHRISTOPHER W. & JENNIFER F. REEDY				
U-368 BV	10/01/1963 09/30/2023		0.230	\$100.00	CUSTODIAL TRASH REMOVAL SNOW REMOVAL HEAT WATER/SEWER ELECTRICITY PROPERTY TAXES PROPERTY INSURANCE MAJOR MAINTENANCE MINOR MAINTENANCE LANDSCAPE MAINTENANCE
	Leased Premises: LOT 3, BLOCK 2, UNIVERSITY GROVE SUBDIVISION NO. 2 (GROVE EAST) Address: 2154 FOLWELL AVENUE, FALCON HEIGHTS, MN 55108 Lessee: H. SANFORD & CAROL A. WEISBERG				
U-368 BW	05/15/2008 05/14/2048		0.221	\$100.00	CUSTODIAL TRASH REMOVAL SNOW REMOVAL HEAT WATER/SEWER ELECTRICITY PROPERTY TAXES PROPERTY INSURANCE MAJOR MAINTENANCE MINOR MAINTENANCE LANDSCAPE MAINTENANCE
	Leased Premises: LOT 1, BLOCK 3, UNIVERSITY GROVE SUBDIVISION NO. 2 (GROVE EAST) Address: 2153 HOYT AVENUE WEST, FALCON HEIGHTS, MN 55108 Continuation: ONE 40-YEAR OPTION TO RENEW WITH 60-DAY NOTICE Lessee: GWENDOLYN C. PERUN & LAWRENCE A. JOHNSON				
U-368 BX	09/03/2003 09/02/2043		0.233	\$100.00	CUSTODIAL TRASH REMOVAL SNOW REMOVAL HEAT WATER/SEWER ELECTRICITY PROPERTY TAXES PROPERTY INSURANCE MAJOR MAINTENANCE MINOR MAINTENANCE LANDSCAPE MAINTENANCE
	Leased Premises: LOT 7, BLOCK 3, AUDITOR'S SUBDIVISION NO. 90 (GROVE EAST) Address: 2129 HOYT AVE WEST, FALCON HEIGHTS, MN 55108 Continuation: ONE 40-YEAR OPTION TO RENEW WITH A 60-DAY NOTICE Lessee: ROBIN LYNN WRIGHT AND GARY E. WRIGHT				
U-368 BY	05/01/2001 04/30/2041		0.229	\$100.00	CUSTODIAL TRASH REMOVAL SNOW REMOVAL HEAT WATER/SEWER ELECTRICITY PROPERTY TAXES PROPERTY INSURANCE MAJOR MAINTENANCE MINOR MAINTENANCE LANDSCAPE MAINTENANCE
	Leased Premises: LOT 9, BLOCK 3, AUDITOR'S SUBDIVISION NO. 90 (GROVE EAST) Address: 2117 HOYT AVENUE WEST, FALCON HEIGHTS, MN 55108 Continuation: ONE 40-YEAR OPTION TO RENEW WITH 60-DAY NOTICE Lessee: MICHAEL T. & SUSAN T. HAMERSKI				
U-368 BZ	07/01/2015 06/30/2055		0.245	\$100.00	CUSTODIAL TRASH REMOVAL SNOW REMOVAL HEAT WATER/SEWER ELECTRICITY PROPERTY TAXES PROPERTY INSURANCE MAJOR MAINTENANCE MINOR MAINTENANCE LANDSCAPE MAINTENANCE
	Leased Premises: LOT 8, BLOCK 3, AUDITOR'S SUBDIVISION NO. 90 (GROVE EAST) Address: 2123 HOYT AVENUE WEST, FALCON HEIGHTS, MN 55018 Continuation: ONE 40-YEAR OPTION TO RENEW WITH 60-DAY NOTICE Lessee: NOMI BUDA DWORKIN, AS TRUSTEE OF THE NOMI BUDA DWORKIN REVOCABLE TRUST AGREEMENT DATED JULY 19, 2002				

**UNIVERSITY OF MINNESOTA
REAL ESTATE OFFICE**
Leases: University Real Estate
From 07/01/2015 To 06/30/2016

Lease Number	Lease Term Start Date End Date	Area (S.F.)	Area (Acres)	Rent	Lessee M & O Obligations
U-368 C	09/01/2000 08/31/2040		0.204	\$100.00	CUSTODIAL TRASH REMOVAL SNOW REMOVAL HEAT WATER/SEWER ELECTRICITY PROPERTY TAXES PROPERTY INSURANCE MAJOR MAINTENANCE MINOR MAINTENANCE LANDSCAPE MAINTENANCE
	Leased Premises: LOT 4, BLOCK 1, AUDITOR'S SUBDIVISION NO. 71 (UNIVERSITY GROVE) Address: 2285 FOLWELL AVENUE, FALCON HEIGHTS, MN 55108 Continuation: ONE 40-YEAR OPTION TO RENEW WITH 60-DAY NOTICE Lessee: SUSAN L. GEHRZ & ROBERT D. GEHRZ, TRUSTEES OF THE SUSAN L. GEHRZ REVOCABLE TRUST CREATED UNDER AGREEMENT DATED MAY 11, 2000 & THEIR SUCCESSORS IN TRUST				
U-368 CA	10/01/2012 09/30/2052		0.239	\$100.00	CUSTODIAL TRASH REMOVAL SNOW REMOVAL HEAT WATER/SEWER ELECTRICITY PROPERTY TAXES PROPERTY INSURANCE MAJOR MAINTENANCE MINOR MAINTENANCE LANDSCAPE MAINTENANCE
	Leased Premises: LOT 5, BLOCK 3, AUDITOR'S SUBDIVISION NO. 90 (GROVE EAST) Address: 2124 FOLWELL AVENUE, FALCON HEIGHTS, MN 55108 Continuation: ONE 40-YEAR OPTION TO RENEW WITH 60-DAY NOTICE Lessee: DOROTHEA SMITH, DEBORAH FULLER AND BRIAN SMITH, CO-TRUSTEES OF THE DOROTHEA SMITH TRUST DATED JANUARY 30, 2008, AS AMENDED SEPTEMBER 19, 2008, NOVEMBER 5, 2008 AND MAY 11, 2009				
U-368 CB	03/18/2005 03/17/2085		0.262	\$100.00	CUSTODIAL TRASH REMOVAL SNOW REMOVAL HEAT WATER/SEWER ELECTRICITY PROPERTY TAXES PROPERTY INSURANCE MAJOR MAINTENANCE MINOR MAINTENANCE LANDSCAPE MAINTENANCE
	Leased Premises: LOT 12, BLOCK 3, AUDITOR'S SUBDIVISION NO. 90 (GROVE EAST) Address: 2099 HOYT AVENUE WEST, FALCON HEIGHTS, MN 55108 Lessee: ELIZABETH G. & WILLIAM A. EULL				
U-368 CC	07/20/1993 07/19/2033		0.223	\$100.00	CUSTODIAL TRASH REMOVAL SNOW REMOVAL HEAT WATER/SEWER ELECTRICITY PROPERTY TAXES PROPERTY INSURANCE MAJOR MAINTENANCE MINOR MAINTENANCE LANDSCAPE MAINTENANCE
	Leased Premises: LOT 4, BLOCK 3, AUDITOR'S SUBDIVISION NO. 90 (GROVE EAST) Address: 2118 FOLWELL AVENUE, FALCON HEIGHTS, MN 55108 Continuation: ONE 40-YEAR OPTION TO RENEW WITH 60-DAY NOTICE Lessee: KENNETH R. & DOREEN G. LEOPOLD				
U-368 CD	09/23/1992 09/22/2032		0.235	\$100.00	CUSTODIAL TRASH REMOVAL SNOW REMOVAL HEAT WATER/SEWER ELECTRICITY PROPERTY TAXES PROPERTY INSURANCE MAJOR MAINTENANCE MINOR MAINTENANCE LANDSCAPE MAINTENANCE
	Leased Premises: LOT 1, BLOCK 3, AUDITOR'S SUBDIVISION NO. 90 (GROVE EAST) Address: 2098 FOLWELL AVENUE, FALCON HEIGHTS, MN 55108 Continuation: ONE 40-YEAR OPTION TO RENEW WITH 60-DAY NOTICE Lessee: TRYPHON T. GEORGIU & EFI FOUFOULA-GEORGIU				
U-368 CE	06/19/2015 06/18/2055		0.188	\$100.00	CUSTODIAL TRASH REMOVAL SNOW REMOVAL HEAT WATER/SEWER ELECTRICITY PROPERTY TAXES PROPERTY INSURANCE MAJOR MAINTENANCE MINOR MAINTENANCE LANDSCAPE MAINTENANCE
	Leased Premises: LOT 6, BLOCK 3, AUDITOR'S SUBDIVISION NO. 90 (GROVE EAST) Address: 2132 FOLWELL AVENUE, FALCON HEIGHTS, MN 55108 Continuation: ONE 40-YEAR OPTION TO RENEW WITH 60-DAY NOTICE Lessee: PETER MORRELL & MARIA RODRIGUEZ				

**UNIVERSITY OF MINNESOTA
REAL ESTATE OFFICE**
Leases: University Real Estate
From 07/01/2015 To 06/30/2016

Lease Number	Lease Term Start Date End Date	Area (S.F.)	Area (Acres)	Rent	Lessee M & O Obligations
U-368 CF	06/01/1966 05/31/2026		0.218	\$100.00	CUSTODIAL TRASH REMOVAL SNOW REMOVAL HEAT WATER/SEWER ELECTRICITY PROPERTY TAXES PROPERTY INSURANCE MAJOR MAINTENANCE MINOR MAINTENANCE LANDSCAPE MAINTENANCE
	Leased Premises: LOT 3, BLOCK 3, AUDITOR'S SUBDIVISION NO. 90 (GROVE EAST) Address: 2112 FOLWELL AVENUE, FALCON HEIGHTS, MN 55108 Lessee: DONALD C. & CAROL JEAN RASMUSSON				
U-368 CG	05/24/1995 05/23/2035		0.215	\$100.00	CUSTODIAL TRASH REMOVAL SNOW REMOVAL HEAT WATER/SEWER ELECTRICITY PROPERTY TAXES PROPERTY INSURANCE MAJOR MAINTENANCE MINOR MAINTENANCE LANDSCAPE MAINTENANCE
	Leased Premises: LOT 10, BLOCK 3, AUDITOR'S SUBDIVISION NO. 90 (GROVE EAST) Address: 2111 HOYT AVENUE WEST, FALCON HEIGHTS, MN 55108 Continuation: ONE 40-YEAR OPTION TO RENEW WITH 60-DAY NOTICE Lessee: GORDON D. & LOUELLA E. HIRSCH				
U-368 CH	08/05/1998 08/04/2038		0.229	\$100.00	CUSTODIAL TRASH REMOVAL SNOW REMOVAL HEAT WATER/SEWER ELECTRICITY PROPERTY TAXES PROPERTY INSURANCE MAJOR MAINTENANCE MINOR MAINTENANCE LANDSCAPE MAINTENANCE
	Leased Premises: LOT 6, BLOCK 2, AUDITOR'S SUBDIVISION NO. 90 (GROVE EAST) Address: 2180 FOLWELL AVENUE, FALCON HEIGHTS, MN 55108 Continuation: ONE 40-YEAR OPTION TO RENEW WITH 60-DAY NOTICE Lessee: STEPHEN F. KISTLER & KAREN E. COOLEY KISTLER				
U-368 CI	02/22/1996 02/21/2036		0.221	\$100.00	CUSTODIAL TRASH REMOVAL SNOW REMOVAL HEAT WATER/SEWER ELECTRICITY PROPERTY TAXES PROPERTY INSURANCE MAJOR MAINTENANCE MINOR MAINTENANCE LANDSCAPE MAINTENANCE
	Leased Premises: LOT 2, BLOCK 3, UNIVERSITY GROVE SUBDIVISION NO. 2 (GROVE EAST) Address: 2147 HOYT AVENUE WEST, FALCON HEIGHTS, MN 55108 Continuation: ONE 40-YEAR OPTION TO RENEW WITH 60-DAY NOTICE Lessee: NEVIN D. & DIANE C. YOUNG				
U-368 CJ	03/21/2000 03/20/2040		0.197	\$100.00	CUSTODIAL TRASH REMOVAL SNOW REMOVAL HEAT WATER/SEWER ELECTRICITY PROPERTY TAXES PROPERTY INSURANCE MAJOR MAINTENANCE MINOR MAINTENANCE LANDSCAPE MAINTENANCE
	Leased Premises: LOT 2, BLOCK 3, AUDITOR'S SUBDIVISION NO. 90 (GROVE EAST) Address: 2108 FOLWELL AVENUE, FALCON HEIGHTS, MN 55108 Continuation: ONE 40-YEAR OPTION TO RENEW WITH 60-DAY NOTICE Lessee: KAREN EN-HWA SILVERSTEIN TANG & KEVIN ANDREW TANG SILVERSTEIN				
U-368 CK	01/01/1994 12/31/2034		0.232	\$100.00	CUSTODIAL TRASH REMOVAL SNOW REMOVAL HEAT WATER/SEWER ELECTRICITY PROPERTY TAXES PROPERTY INSURANCE MAJOR MAINTENANCE MINOR MAINTENANCE LANDSCAPE MAINTENANCE
	Leased Premises: LOT 2, BLOCK 1, UNIVERSITY GROVE SUBDIVISION NO. 2 (GROVE EAST) Address: 2161 FOLWELL AVENUE, FALCON HEIGHTS, MN 55108 Continuation: ONE 40-YEAR OPTION TO RENEW WITH 60-DAY NOTICE Lessee: CARL R. & MARJORIE M. JESSEN				

**UNIVERSITY OF MINNESOTA
REAL ESTATE OFFICE**
Leases: University Real Estate
From 07/01/2015 To 06/30/2016

Lease Number	Lease Term Start Date End Date	Area (S.F.)	Area (Acres)	Rent	Lessee M & O Obligations
U-368 CL	01/01/1994 01/19/2057		0.232	\$100.00	CUSTODIAL TRASH REMOVAL SNOW REMOVAL HEAT WATER/SEWER ELECTRICITY PROPERTY TAXES PROPERTY INSURANCE MAJOR MAINTENANCE MINOR MAINTENANCE LANDSCAPE MAINTENANCE
Leased Premises: LOT 3, BLOCK 1, UNIVERSITY GROVE SUBDIVISION NO. 2 (GROVE EAST) Address: 2159 FOLWELL AVENUE, FALCON HEIGHTS, MN 55108 Continuation: ONE 40-YEAR OPTION TO RENEW WITH 60-DAY NOTICE Lessee: DAVID L. & DONNA C. JACKSON					
U-368 CM	09/09/2005 09/08/2045		0.229	\$100.00	CUSTODIAL TRASH REMOVAL SNOW REMOVAL HEAT WATER/SEWER ELECTRICITY PROPERTY TAXES PROPERTY INSURANCE MAJOR MAINTENANCE MINOR MAINTENANCE LANDSCAPE MAINTENANCE
Leased Premises: LOT 3, BLOCK 1, AUDITOR'S SUBDIVISION NO. 90 (GROVE EAST) Address: 2111 FOLWELL AVENUE, FALCON HEIGHTS, MN 55108 Continuation: ONE 40-YEAR OPTION TO RENEW WITH 60-DAY NOTICE Lessee: JENNIFER A. BESSE & MARK BRUNBERG					
U-368 CN	07/30/2009 07/29/2049		0.229	\$100.00	CUSTODIAL TRASH REMOVAL SNOW REMOVAL HEAT WATER/SEWER ELECTRICITY PROPERTY TAXES PROPERTY INSURANCE MAJOR MAINTENANCE MINOR MAINTENANCE LANDSCAPE MAINTENANCE
Leased Premises: LOT 2, BLOCK 1, AUDITOR'S SUBDIVISION NO. 90 (GROVE EAST) Address: 2105 FOLWELL AVENUE, FALCON HEIGHTS, MN 55108 Continuation: ONE 40-YEAR OPTION TO RENEW WITH 60-DAY NOTICE Lessee: STERGIOS I ROUMELIOTIS & JOANNA H GIFOROS					
U-368 CO	05/31/2002 05/30/2042		0.248	\$100.00	CUSTODIAL TRASH REMOVAL SNOW REMOVAL HEAT WATER/SEWER ELECTRICITY PROPERTY TAXES PROPERTY INSURANCE MAJOR MAINTENANCE MINOR MAINTENANCE LANDSCAPE MAINTENANCE
Leased Premises: LOT 7, BLOCK 1, AUDITOR'S SUBDIVISION NO. 90 (GROVE EAST) Address: 2137 FOLWELL AVENUE, FALCON HEIGHTS, MN 55108 Continuation: ONE 40-YEAR OPTION TO RENEW WITH 60-DAY NOTICE Lessee: PHILIP G. PARDEY & MICHELLE L. HALLAWAY					
U-368 CP	05/13/2014 05/12/2054		0.229	\$100.00	CUSTODIAL TRASH REMOVAL SNOW REMOVAL HEAT WATER/SEWER ELECTRICITY PROPERTY TAXES PROPERTY INSURANCE MAJOR MAINTENANCE MINOR MAINTENANCE LANDSCAPE MAINTENANCE
Leased Premises: LOT 5, BLOCK 1, AUDITOR'S SUBDIVISION NO. 90 (GROVE EAST) Address: 2121 FOLWELL AVENUE, FALCON HEIGHTS, MN 55108 Continuation: ONE 40-YEAR OPTION TO RENEW WITH 60-DAY NOTICE Lessee: RAYMOND CLAY AHRENS & JANA S. JOHNSON					
U-368 CQ	04/02/2010 04/01/2050		0.232	\$100.00	CUSTODIAL TRASH REMOVAL SNOW REMOVAL HEAT WATER/SEWER ELECTRICITY PROPERTY TAXES PROPERTY INSURANCE MAJOR MAINTENANCE MINOR MAINTENANCE LANDSCAPE MAINTENANCE
Leased Premises: LOT 1, BLOCK 1, UNIVERSITY GROVE SUBDIVISION NO. 2 (GROVE EAST) Address: 2173 FOLWELL AVENUE, FALCON HEIGHTS, MN 55108 Continuation: ONE 40-YEAR OPTION TO RENEW WITH 60-DAY NOTICE Lessee: DONALD JOHN LEE & CARI LENAEE LEE					

**UNIVERSITY OF MINNESOTA
REAL ESTATE OFFICE**
Leases: University Real Estate
From 07/01/2015 To 06/30/2016

Lease Number	Lease Term Start Date End Date	Area (S.F.)	Area (Acres)	Rent	Lessee M & O Obligations
U-368 CR	02/01/1993 01/31/2033		0.232	\$100.00	CUSTODIAL TRASH REMOVAL SNOW REMOVAL HEAT WATER/SEWER ELECTRICITY PROPERTY TAXES PROPERTY INSURANCE MAJOR MAINTENANCE MINOR MAINTENANCE LANDSCAPE MAINTENANCE
Leased Premises: LOT 13, BLOCK 1, AUDITOR'S SUBDIVISION NO. 90 (GROVE EAST) Address: 2179 FOLWELL AVENUE, FALCON HEIGHTS, MN 55108 Continuation: ONE 40-YEAR OPTION TO RENEW WITH 60-DAY NOTICE Lessee: JOANNE B. EICHER					
U-368 CS	06/01/1994 05/31/2034		0.232	\$100.00	CUSTODIAL TRASH REMOVAL SNOW REMOVAL HEAT WATER/SEWER ELECTRICITY PROPERTY TAXES PROPERTY INSURANCE MAJOR MAINTENANCE MINOR MAINTENANCE LANDSCAPE MAINTENANCE
Leased Premises: LOT 4, BLOCK 1, UNIVERSITY GROVE SUBDIVISION NO. 2 (GROVE EAST) Address: 2151 FOLWELL AVENUE, FALCON HEIGHTS, MN 55108 Continuation: ONE 40-YEAR OPTION TO RENEW WITH 60-DAY NOTICE Lessee: CYNTHIA A. HOBBIE					
U-368 CT	09/01/1994 08/31/2034		0.229	\$100.00	CUSTODIAL TRASH REMOVAL SNOW REMOVAL HEAT WATER/SEWER ELECTRICITY PROPERTY TAXES PROPERTY INSURANCE MAJOR MAINTENANCE MINOR MAINTENANCE LANDSCAPE MAINTENANCE
Leased Premises: LOT 4, BLOCK 1, AUDITOR'S SUBDIVISION NO. 90 (GROVE EAST) Address: 2115 FOLWELL AVENUE, FALCON HEIGHTS, MN 55108 Continuation: ONE 40-YEAR OPTION TO RENEW WITH 60-DAY NOTICE Lessee: RUTH A. DONHOWE					
U-368 CU	05/01/2012 04/30/2052		0.209	\$100.00	CUSTODIAL TRASH REMOVAL SNOW REMOVAL HEAT WATER/SEWER ELECTRICITY PROPERTY TAXES PROPERTY INSURANCE MAJOR MAINTENANCE MINOR MAINTENANCE LANDSCAPE MAINTENANCE
Leased Premises: LOT 9, BLOCK 2, AUDITOR'S SUBDIVISION NO. 90 (GROVE EAST) Address: 2159 HOYT AVENUE WEST, FALCON HEIGHTS, MN 55108 Continuation: ONE 40-YEAR OPTION TO RENEW WITH 60-DAY NOTICE Lessee: ROGER L. FOSDICK AND ARLENE M. FOSDICK, TRUSTEES OF THE ROGER L. FOSDICK TRUST AGREEMENT DATED APRIL 9, 2010; AND ARLENE M. FOSDICK AND ROGER L. FOSDICK, TRUSTEES OF THE ARLENE M. FOSDICK TRUST AGREEMENT DATED APRIL 9, 2010					
U-368 CV	07/16/1999 07/15/2039		0.229	\$100.00	CUSTODIAL TRASH REMOVAL SNOW REMOVAL HEAT WATER/SEWER ELECTRICITY PROPERTY TAXES PROPERTY INSURANCE MAJOR MAINTENANCE MINOR MAINTENANCE LANDSCAPE MAINTENANCE
Leased Premises: LOT 6, BLOCK 1, AUDITOR'S SUBDIVISION NO. 90 (GROVE EAST) Address: 2129 FOLWELL AVENUE, FALCON HEIGHTS, MN 55108 Continuation: ONE 40-YEAR OPTION TO RENEW WITH 60-DAY NOTICE Lessee: CAROL A. KLEE & LUIS A. RAMOS-GARCIA					
U-368 CW	02/07/2001 02/06/2041		0.248	\$100.00	CUSTODIAL TRASH REMOVAL SNOW REMOVAL HEAT WATER/SEWER ELECTRICITY PROPERTY TAXES PROPERTY INSURANCE MAJOR MAINTENANCE MINOR MAINTENANCE LANDSCAPE MAINTENANCE
Leased Premises: LOT 8, BLOCK 1, AUDITOR'S SUBDIVISION NO. 90 (GROVE EAST) Address: 2143 FOLWELL AVENUE, FALCON HEIGHTS, MN 55108 Continuation: ONE 40-YEAR OPTION TO RENEW WITH 60-DAY NOTICE Lessee: JOAN O. MASON, TRUSTEE OF THE JOAN O. MASON REVOCABLE TRUST					

**UNIVERSITY OF MINNESOTA
REAL ESTATE OFFICE**
Leases: University Real Estate
From 07/01/2015 To 06/30/2016

Lease Number	Lease Term Start Date End Date	Area (S.F.)	Area (Acres)	Rent	Lessee M & O Obligations
U-368 CX	07/01/1991 06/30/2031		0.199	\$100.00	CUSTODIAL TRASH REMOVAL SNOW REMOVAL HEAT WATER/SEWER ELECTRICITY PROPERTY TAXES PROPERTY INSURANCE MAJOR MAINTENANCE MINOR MAINTENANCE LANDSCAPE MAINTENANCE
Leased Premises: LOT 11, BLOCK 3, AUDITOR'S SUBDIVISION NO. 90 (GROVE EAST) Address: 2105 HOYT AVENUE WEST, FALCON HEIGHTS, MN 55108 Continuation: ONE 40-YEAR OPTION TO RENEW WITH 60-DAY NOTICE Lessee: EPHRAIM M. & RUTH MAY SPARROW					
U-368 CY	11/01/1991 10/31/2031		0.280	\$100.00	CUSTODIAL TRASH REMOVAL SNOW REMOVAL HEAT WATER/SEWER ELECTRICITY PROPERTY TAXES PROPERTY INSURANCE MAJOR MAINTENANCE MINOR MAINTENANCE LANDSCAPE MAINTENANCE
Leased Premises: LOT 1, BLOCK 1, AUDITOR'S SUBDIVISION NO. 90, AND PART OF WEST 1/2 OF LOT D LYING NORTHERLY OF THE SOUTHEASTERLY EXTENSION OF THE SOUTHERLY LINE OF LOT 1 (GROVE EAST) Address: 2097 FOLWELL AVENUE, FALCON HEIGHTS, MN 55108 Continuation: ONE 40-YEAR OPTION TO RENEW WITH 60-DAY NOTICE Lessee: BARBARA L. SHIELS & FRANK A. PREESE					
U-368 D	06/16/2006 06/15/2086		0.148	\$100.00	CUSTODIAL TRASH REMOVAL SNOW REMOVAL HEAT WATER/SEWER ELECTRICITY PROPERTY TAXES PROPERTY INSURANCE MAJOR MAINTENANCE MINOR MAINTENANCE LANDSCAPE MAINTENANCE
Leased Premises: LOT 11, BLOCK 4, AUDITOR'S SUBDIVISION NO. 71 (UNIVERSITY GROVE) Address: 1589 NORTHROP STREET, FALCON HEIGHTS, MN 55108 Lessee: KEVIN R. REITZ & SUSAN D. JONES					
U-368 E	01/01/1991 12/31/2030		0.143	\$100.00	CUSTODIAL TRASH REMOVAL SNOW REMOVAL HEAT WATER/SEWER ELECTRICITY PROPERTY TAXES PROPERTY INSURANCE MAJOR MAINTENANCE MINOR MAINTENANCE LANDSCAPE MAINTENANCE
Leased Premises: LOT 12, BLOCK 3, AUDITOR'S SUBDIVISION NO. 71 (UNIVERSITY GROVE) Address: 1583 VINCENT STREET, FALCON HEIGHTS, MN 55108 Continuation: ONE 40-YEAR OPTION TO RENEW WITH 60-DAY NOTICE Lessee: KARIN BANERJEE PAREKH					
U-368 F	10/04/2013 10/03/2053		1.722	\$100.00	CUSTODIAL TRASH REMOVAL SNOW REMOVAL HEAT WATER/SEWER ELECTRICITY PROPERTY TAXES PROPERTY INSURANCE MAJOR MAINTENANCE MINOR MAINTENANCE LANDSCAPE MAINTENANCE
Leased Premises: LOT 2, BLOCK 4, AUDITOR'S SUBDIVISION NO. 71 (UNIVERSITY GROVE) Address: 1570 VINCENT STREET, FALCON HEIGHTS, MN 55108 Continuation: ONE 40-YEAR OPTION TO RENEW WITH 60-DAY NOTICE Lessee: PETER G. KENNEDY & MARTHA PALOMINO					
U-368 G	10/27/1997 10/26/2037		0.194	\$100.00	CUSTODIAL TRASH REMOVAL SNOW REMOVAL HEAT WATER/SEWER ELECTRICITY PROPERTY TAXES PROPERTY INSURANCE MAJOR MAINTENANCE MINOR MAINTENANCE LANDSCAPE MAINTENANCE
Leased Premises: LOT 9, BLOCK 3, AUDITOR'S SUBDIVISION NO. 71 (UNIVERSITY GROVE) Address: 2280 FOLWELL AVENUE, FALCON HEIGHTS, MN 55108 Continuation: ONE 40-YEAR OPTION TO RENEW WITH 60-DAY NOTICE Lessee: GREG W. & MEREDITH M. ANDERSON					

**UNIVERSITY OF MINNESOTA
REAL ESTATE OFFICE**
Leases: University Real Estate
From 07/01/2015 To 06/30/2016

Lease Number	Lease Term Start Date End Date	Area (S.F.)	Area (Acres)	Rent	Lessee M & O Obligations
U-368 H	06/23/2010 06/22/2050		0.204	\$100.00	CUSTODIAL TRASH REMOVAL SNOW REMOVAL HEAT WATER/SEWER ELECTRICITY PROPERTY TAXES PROPERTY INSURANCE MAJOR MAINTENANCE MINOR MAINTENANCE LANDSCAPE MAINTENANCE
Leased Premises: LOT 1, BLOCK 1, AUDITOR'S SUBDIVISION NO. 71 (UNIVERSITY GROVE) Address: 2303 FOLWELL AVENUE, FALCON HEIGHTS, MN 55108 Continuation: ONE 40-YEAR OPTION TO RENEW WITH 60-DAY NOTICE Lessee: MARCIA I. & BERKAN K. ENDRES					
U-368 I	12/30/2010 12/29/2050		0.190	\$100.00	CUSTODIAL TRASH REMOVAL SNOW REMOVAL HEAT WATER/SEWER ELECTRICITY PROPERTY TAXES PROPERTY INSURANCE MAJOR MAINTENANCE MINOR MAINTENANCE LANDSCAPE MAINTENANCE
Leased Premises: LOT 7, BLOCK 1, AUDITOR'S SUBDIVISION NO. 71 (UNIVERSITY GROVE) Address: 2267 FOLWELL AVENUE, FALCON HEIGHTS, MN 55108 Continuation: ONE 40-YEAR OPTION TO RENEW WITH 60-DAY NOTICE Lessee: JAMES & SUSAN BOUGIE					
U-368 J	07/05/2005 07/04/2045		0.241	\$100.00	CUSTODIAL TRASH REMOVAL SNOW REMOVAL HEAT WATER/SEWER ELECTRICITY PROPERTY TAXES PROPERTY INSURANCE MAJOR MAINTENANCE MINOR MAINTENANCE LANDSCAPE MAINTENANCE
Leased Premises: LOT 5, BLOCK 4, AUDITOR'S SUBDIVISION NO. 71 (UNIVERSITY GROVE) Address: 1596 VINCENT STREET, FALCON HEIGHTS, MN 55108 Continuation: ONE 40-YEAR OPTION TO RENEW WITH 60-DAY NOTICE Lessee: NIELS G. WALLER & CAPRICE NICCOLI-WALLER					
U-368 K	05/25/2000 05/24/2040		0.187	\$100.00	CUSTODIAL TRASH REMOVAL SNOW REMOVAL HEAT WATER/SEWER ELECTRICITY PROPERTY TAXES PROPERTY INSURANCE MAJOR MAINTENANCE MINOR MAINTENANCE LANDSCAPE MAINTENANCE
Leased Premises: LOT 3, BLOCK 4, AUDITOR'S SUBDIVISION NO. 71 (UNIVERSITY GROVE) Address: 1576 VINCENT STREET, FALCON HEIGHTS, MN 55108 Continuation: ONE 40-YEAR OPTION TO RENEW WITH 60-DAY NOTICE Lessee: JOSEPH D. KELLY & M. MICHELE KELLY					
U-368 L	03/01/2015 08/25/2056		0.178	\$100.00	CUSTODIAL TRASH REMOVAL SNOW REMOVAL HEAT WATER/SEWER ELECTRICITY PROPERTY TAXES PROPERTY INSURANCE MAJOR MAINTENANCE MINOR MAINTENANCE LANDSCAPE MAINTENANCE
Leased Premises: LOT 15, BLOCK 3, AUDITOR'S SUBDIVISION NO. 71 (UNIVERSITY GROVE) Address: 2271 HOYT AVENUE WEST, FALCON HEIGHTS, MN 55108 Continuation: ONE 40-YEAR OPTION TO RENEW WITH 60-DAY NOTICE Lessee: KATHRYN U. MOEN AND RUTH ULVILDEN-KLAAS, TRUSTEES OF THE KATHRYN U. MOEN REVOCABLE TRUST U/A					
U-368 M	01/20/2011 01/19/2051		0.219	\$100.00	CUSTODIAL TRASH REMOVAL SNOW REMOVAL HEAT WATER/SEWER ELECTRICITY PROPERTY TAXES PROPERTY INSURANCE MAJOR MAINTENANCE MINOR MAINTENANCE LANDSCAPE MAINTENANCE
Leased Premises: LOT 5, BLOCK 1, AUDITOR'S SUBDIVISION NO. 71 (UNIVERSITY GROVE) Address: 2279 FOLWELL AVENUE, FALCON HEIGHTS, MN 55108 Continuation: ONE 40-YEAR OPTION TO RENEW WITH 60-DAY NOTICE Lessee: JAMES JORDAN AND MARY ELLEN JORDAN, TRUSTEES OF THE JULIA M. LOUPE SUPPLEMENTAL NEEDS TRUST					

**UNIVERSITY OF MINNESOTA
REAL ESTATE OFFICE**
Leases: University Real Estate
From 07/01/2015 To 06/30/2016

Lease Number	Lease Term Start Date End Date	Area (S.F.)	Area (Acres)	Rent	Lessee M & O Obligations
U-368 N	03/14/2012 03/13/2052		0.165	\$100.00	CUSTODIAL TRASH REMOVAL SNOW REMOVAL HEAT WATER/SEWER ELECTRICITY PROPERTY TAXES PROPERTY INSURANCE MAJOR MAINTENANCE MINOR MAINTENANCE LANDSCAPE MAINTENANCE
Leased Premises: LOT 7, BLOCK 3, AUDITOR'S SUBDIVISION NO. 71 (UNIVERSITY GROVE) Address: 2292 FOLWELL AVENUE, FALCON HEIGHTS, MN 55108 Continuation: ONE 40-YEAR OPTION TO RENEW WITH 60-DAY NOTICE Lessee: BENJAMIN DANIELSON & CAREY BOLLINGER					
U-368 O	12/01/1993 11/30/2033		0.218	\$100.00	CUSTODIAL TRASH REMOVAL SNOW REMOVAL HEAT WATER/SEWER ELECTRICITY PROPERTY TAXES PROPERTY INSURANCE MAJOR MAINTENANCE MINOR MAINTENANCE LANDSCAPE MAINTENANCE
Leased Premises: LOT 15, BLOCK 4, AUDITOR'S SUBDIVISION NO. 71 (UNIVERSITY GROVE) Address: 2243 HOYT AVENUE WEST, FALCON HEIGHTS, MN 55108 Continuation: ONE 40-YEAR OPTION TO RENEW WITH 60-DAY NOTICE Lessee: EILEEN A. PINTO					
U-368 P	07/20/2012 07/19/2052		0.171	\$100.00	CUSTODIAL TRASH REMOVAL SNOW REMOVAL HEAT WATER/SEWER ELECTRICITY PROPERTY TAXES PROPERTY INSURANCE MAJOR MAINTENANCE MINOR MAINTENANCE LANDSCAPE MAINTENANCE
Leased Premises: LOT 1, BLOCK 4, AUDITOR'S SUBDIVISION NO. 71 (UNIVERSITY GROVE) Address: 1564 VINCENT STREET, FALCON HEIGHTS, MN 55108 Continuation: ONE 40-YEAR OPTION TO RENEW WITH 60-DAY NOTICE Lessee: JOHN STEYAERT AND CLAIRE STEYAERT					
U-368 Q	09/28/2001 09/27/2041		0.204	\$100.00	CUSTODIAL TRASH REMOVAL SNOW REMOVAL HEAT WATER/SEWER ELECTRICITY PROPERTY TAXES PROPERTY INSURANCE MAJOR MAINTENANCE MINOR MAINTENANCE LANDSCAPE MAINTENANCE
Leased Premises: LOT 3, BLOCK 1, AUDITOR'S SUBDIVISION NO. 71 (UNIVERSITY GROVE) Address: 2291 FOLWELL AVENUE, FALCON HEIGHTS, MN 55108 Continuation: ONE 40-YEAR OPTION TO RENEW WITH 60-DAY NOTICE Lessee: RICHARD G. & DAWN M. HUDOCK					
U-368 R	11/05/1999 11/04/2039		0.158	\$100.00	CUSTODIAL TRASH REMOVAL SNOW REMOVAL HEAT WATER/SEWER ELECTRICITY PROPERTY TAXES PROPERTY INSURANCE MAJOR MAINTENANCE MINOR MAINTENANCE LANDSCAPE MAINTENANCE
Leased Premises: LOT 12, BLOCK 4, AUDITOR'S SUBDIVISION NO. 71 (UNIVERSITY GROVE) Address: 1583 NORTHROP STREET, FALCON HEIGHTS, MN 55108 Continuation: ONE 40-YEAR OPTION TO RENEW WITH 60-DAY NOTICE Lessee: WILLIAM J. SWANSON & KRISTEN L. SWANSON					
U-368 S	03/13/2015 03/12/2055		0.165	\$100.00	CUSTODIAL TRASH REMOVAL SNOW REMOVAL HEAT WATER/SEWER ELECTRICITY PROPERTY TAXES PROPERTY INSURANCE MAJOR MAINTENANCE MINOR MAINTENANCE LANDSCAPE MAINTENANCE
Leased Premises: LOT 16, BLOCK 3, AUDITOR'S SUBDIVISION NO. 71 (UNIVERSITY GROVE) Address: 2279 HOYT AVENUE WEST, FALCON HEIGHTS, MN 55108 Continuation: ONE 40-YEAR OPTION TO RENEW WITH 60-DAY NOTICE Lessee: AARON J. LORENZ & ALEXIS M. LORENZ					

**UNIVERSITY OF MINNESOTA
REAL ESTATE OFFICE**
Leases: University Real Estate
From 07/01/2015 To 06/30/2016

Lease Number	Lease Term Start Date End Date	Area (S.F.)	Area (Acres)	Rent	Lessee M & O Obligations
U-368 T	09/01/1998 08/31/2038		0.158	\$100.00	CUSTODIAL TRASH REMOVAL SNOW REMOVAL HEAT WATER/SEWER ELECTRICITY PROPERTY TAXES PROPERTY INSURANCE MAJOR MAINTENANCE MINOR MAINTENANCE LANDSCAPE MAINTENANCE
Leased Premises: LOT 13, BLOCK 3, AUDITOR'S SUBDIVISION NO. 71 (UNIVERSITY GROVE) Address: 1577 VINCENT STREET, FALCON HEIGHTS, MN 55108 Continuation: ONE 40-YEAR OPTION TO RENEW WITH 60-DAY NOTICE Lessee: GERARD J. & KATHARINE E. MCCULLOUGH					
U-368 U	12/22/1994 12/21/2034		0.310	\$100.00	CUSTODIAL TRASH REMOVAL SNOW REMOVAL HEAT WATER/SEWER ELECTRICITY PROPERTY TAXES PROPERTY INSURANCE MAJOR MAINTENANCE MINOR MAINTENANCE LANDSCAPE MAINTENANCE
Leased Premises: LOT 7 AND 8, BLOCK 4, AUDITOR'S SUBDIVISION NO. 71 (UNIVERSITY GROVE) Address: 2252 FOLWELL AVENUE, FALCON HEIGHTS, MN 55108 Continuation: ONE 40-YEAR OPTION TO RENEW WITH 60-DAY NOTICE Lessee: TERRANCE P. & BARBARA M. O'LEARY					
U-368 V	06/09/1999 06/08/2039		0.171	\$100.00	CUSTODIAL TRASH REMOVAL SNOW REMOVAL HEAT WATER/SEWER ELECTRICITY PROPERTY TAXES PROPERTY INSURANCE MAJOR MAINTENANCE MINOR MAINTENANCE LANDSCAPE MAINTENANCE
Leased Premises: LOT 1, BLOCK 3, AUDITOR'S SUBDIVISION NO. 71 (UNIVERSITY GROVE) Address: 1564 FULHAM STREET, FALCON HEIGHTS, MN 55108 Continuation: ONE 40-YEAR OPTION TO RENEW WITH 60-DAY NOTICE Lessee: JOHN & DENISE DEEN					
U-368 W	06/26/2015 06/25/2055		0.220	\$100.00	CUSTODIAL TRASH REMOVAL SNOW REMOVAL HEAT WATER/SEWER ELECTRICITY PROPERTY TAXES PROPERTY INSURANCE MAJOR MAINTENANCE MINOR MAINTENANCE LANDSCAPE MAINTENANCE
Leased Premises: LOT 2, BLOCK 2, AUDITOR'S SUBDIVISION NO. 71 (UNIVERSITY GROVE) Address: 2255 FOLWELL AVENUE, FALCON HEIGHTS, MN 55108 Continuation: ONE (1) 40-YEAR OPTION TO RENEW WITH 60-DAY NOTICE Lessee: JEFFREY M. PETERSON & HIKARU H. PETERSON					
U-368 X	05/15/2015 05/14/2055		0.220	\$100.00	CUSTODIAL TRASH REMOVAL SNOW REMOVAL HEAT WATER/SEWER ELECTRICITY PROPERTY TAXES PROPERTY INSURANCE MAJOR MAINTENANCE MINOR MAINTENANCE LANDSCAPE MAINTENANCE
Leased Premises: LOTS 1 & 2, BLOCK 2, AUDITOR'S SUBDIVISION NO. 71 (UNIVERSITY GROVE) Address: 2261 FOLWELL AVENUE, FALCON HEIGHTS, MN 55108 Continuation: ONE (1) 40-YEAR OPTION TO RENEW WITH 60-DAY NOTICE Lessee: CAROL LEFFINGWELL					
U-368 Y	08/01/2008 07/31/2048		0.219	\$100.00	CUSTODIAL TRASH REMOVAL SNOW REMOVAL HEAT WATER/SEWER ELECTRICITY PROPERTY TAXES PROPERTY INSURANCE MAJOR MAINTENANCE MINOR MAINTENANCE LANDSCAPE MAINTENANCE
Leased Premises: LOT 3, BLOCK 2, AUDITOR'S SUBDIVISION NO. 71 (UNIVERSITY GROVE) Address: 2249 FOLWELL AVENUE, FALCON HEIGHTS, MN 55108 Continuation: ONE 40-YEAR OPTION TO RENEW WITH 60-DAY NOTICE Lessee: PAUL CROWELL					

**UNIVERSITY OF MINNESOTA
REAL ESTATE OFFICE**
Leases: University Real Estate
From 07/01/2015 To 06/30/2016

Lease Number	Lease Term Start Date End Date	Area (S.F.)	Area (Acres)	Rent	Lessee M & O Obligations
U-368 Z	09/03/2007 09/02/2047		0.219	\$100.00	CUSTODIAL TRASH REMOVAL SNOW REMOVAL HEAT WATER/SEWER ELECTRICITY PROPERTY TAXES PROPERTY INSURANCE MAJOR MAINTENANCE MINOR MAINTENANCE LANDSCAPE MAINTENANCE
	Leased Premises: LOT 4, BLOCK 2, AUDITOR'S SUBDIVISION NO. 71 (UNIVERSITY GROVE) Address: 2243 FOLWELL AVENUE, FALCON HEIGHTS, MN 55108 Continuation: ONE 40-YEAR OPTION TO RENEW WITH 60-DAY NOTICE Lessee: NANCY G. MEEDEN				
U-380	03/28/1988			\$1.00	
	Leased Premises: SPACE IN WILLIAMSON HALL & MOOS TOWER Address: 231 PILLSBURY DRIVE SE/515 DELAWARE AVENUE SE, MINNEAPOLIS, MN 55455 Continuation: EITHER PARTY MAY TERMINATE WITH 60-DAY NOTICE Lessee: UNITED STATES POST OFFICE, ATTN: UNIVERSITY STATION MANAGER				
U-388	06/17/1987			\$2,208.00	CUSTODIAL TRASH REMOVAL HEAT ELECTRICITY PROPERTY INSURANCE MINOR MAINTENANCE LANDSCAPE MAINTENANCE
	Leased Premises: HERDSMAN'S RESIDENCE/LOWELL TOWNSHIP HOUSE Building: NORTHWEST RESEARCH & OUTREACH CENTER Address: 2900 UNIVERSITY AVE, CROOKSTON, MN 56716 Continuation: MONTH-TO-MONTH, SUBJECT TO LESSEE'S CONTINUED EMPLOYMENT W/30-DAY NOTICE Lessee: DALE KOPECKY				
U-400	01/01/1997 01/31/2016			\$4,130.00	HEAT ELECTRICITY PROPERTY TAXES
	Leased Premises: OUROBOROS HOUSE Building: UMORE PARK Address: 15776 BLAINE AVENUE EAST, ROSEMOUNT, MN 55068 Continuation: MONTH-TO-MONTH Lessee: R. BRUCE & MAVIS LINDVALL				
U-408	11/01/1989	50		\$1.00	
	Leased Premises: TWELVE FEDERAL EXPRESS DROP BOXES AT BIERMAN, COFFMAN, MAYO, MORRILL, PWB, WALTER LIB, BLEGEN, HUMPHREY INST, ST. PAUL STUDENT CENTER, COFFEY HALL, WEAVER DENSFORD, LAW SCHOOL, WALLIN MEDICAL BIOSCIENCES Address: MINNEAPOLIS, MN 55455 Continuation: MONTH-TO-MONTH Lessee: FEDERAL EXPRESS CORPORATION, ATTN: ANDRE STEVENSON				
U-415	12/26/1989			\$1.00	
	Leased Premises: LAND AT MARY STREET BTW 4TH STREETS & 7TH STREET SE Address: MINNEAPOLIS, MN 55414 Continuation: CONTINUES UNTIL NOT USED FOR SEWER PIPE LINE PURPOSES Lessee: ARCHER-DANIELS MIDLAND COMPANY				

**UNIVERSITY OF MINNESOTA
REAL ESTATE OFFICE**
Leases: University Real Estate
From 07/01/2015 To 06/30/2016

Lease Number	Lease Term	Area (S.F.)	Area (Acres)	Rent	Lessee M & O Obligations
	Start Date	End Date			
U-416	12/26/1989			\$1.00	
Leased Premises: LAND ALONG EASTERLY LINE OF MARY STREET Address: MINNEAPOLIS, MN 55414 Continuation: CONTINUES UNTIL NOT USED FOR GAS PIPE LINE PURPOSES Lessee: CENTERPOINT ENERGY					
U-417	12/26/1989			\$1.00	
Leased Premises: LAND AT MALCOLM AVENUE SE Address: MINNEAPOLIS, MN 55414 Continuation: CONTINUES UNTIL NOT USED FOR GAS PIPE LINE PURPOSES Lessee: CENTERPOINT ENERGY					
U-418	12/26/1989			\$1.00	
Leased Premises: AIR RIGHTS BETWEEN 30TH AVENUE SE & MALCOLM AVENUE Address: MINNEAPOLIS, MN 55414 Continuation: CONTINUES UNTIL NOT USED FOR ELECTRIC LINES Lessee: R. R. HOWELL & COMPANY					
U-419	12/26/1989		0.037	\$1.00	
Leased Premises: PLATFORM, TANK & FENCE SITE, 27TH AVENUE SE Address: MINNEAPOLIS, MN 55414 Continuation: EITHER PARTY MAY TERMINATE WITH 30-DAY NOTICE Lessee: PARTEN INVESTMENT COMPANY, ATTN: DANIEL PARTEN					
U-425	09/01/1975	08/31/2074	1.280	\$1.00	
Leased Premises: PORTIONS OF BLOCKS 31 & 32, NORTONDALE SECOND DIVISION Address: DULUTH, MN 55800 Lessee: CITY OF DULUTH					
U-445 A	01/01/2002	12/31/2015		\$4,635.00	
Leased Premises: SPACE FOR ATM ON 2ND FLOOR Building: KIRBY STUDENT CENTER Address: 10 UNIVERSITY DRIVE, DULUTH, MN 55812 Continuation: AUTOMATICALLY CONTINUES YEAR-TO-YEAR (1/1-12/31) UNLESS EITHER PARTY TERMINATES EFFECTIVE 12/31 WITH 90-DAY NOTICE. BASE RENT AND ADD'L RENT SHALL BE MUTUALLY AGREED UPON BY BOTH PARTIES BY 11/30, OR AGREEMENT ENDS 12/31. Lessee: WELLS FARGO CORPORATE PROPERTIES GROUP, ATTN: LEASE ADMINISTRATION (BE#104652), MAC D1116-L10					

**UNIVERSITY OF MINNESOTA
REAL ESTATE OFFICE**
Leases: University Real Estate
From 07/01/2015 To 06/30/2016

Lease Number	Lease Term Start Date End Date	Area (S.F.)	Area (Acres)	Rent	Lessee	M & O	Obligations
U-445 B	01/01/2002 12/31/2023			\$12,856.35			
	Leased Premises: SPACE FOR ATM ON 2ND FLOOR Building: KIRBY STUDENT CENTER Address: 10 UNIVERSITY DRIVE, DULUTH, MN 55812 Continuation: ONE 5-YEAR OPTION TO RENEW WITH 90 DAY NOTICE AS LONG AS THEY ARE AFFILIATED WITH U CARD Lessee: TCF NATIONAL BANK, ATTN: MICHELLE SCHMITT, FACILITIES MANAGEMENT						
U-445 D	03/01/2002 12/31/2017			\$7,665.00			
	Leased Premises: SPACE FOR ATM ON 2ND FLOOR Building: KIRBY STUDENT CENTER Address: 10 UNIVERSITY DRIVE, DULUTH, MN 55812 Continuation: AUTOMATICALLY CONTINUES ON YEAR-TO-YEAR BASIS (1/1-12/31) UNLESS EITHER PARTY TERMINATES AGREEMENT WITH 180-DAY NOTICE Lessee: U.S. BANK						
U-449	04/01/1991 03/31/2031		40.393	\$1.00			
	Leased Premises: 17979 ANNETTE AVENUE, EMPIRE TOWNSHIP, DAKOTA COUNTY Building: UMORE PARK Address: ROSEMOUNT, MN 55068 Continuation: ONE 40-YEAR OPTION TO RENEW WITH 12-MONTH NOTICE Lessee: MINNESOTA PUBLIC RADIO, ATTN: ROCKY ROTHROCK						
					CUSTODIAL TRASH REMOVAL SNOW REMOVAL HEAT WATER/SEWER	ELECTRICITY PROPERTY TAXES PROPERTY INSURANCE MAJOR MAINTENANCE MINOR MAINTENANCE LANDSCAPE MAINTENANCE	
U-449 A	12/06/2007 12/05/2031		66	\$9,000.00			
(10)	Leased Premises: SPACE IN TRANSMITTER BLDG FOR ANTENNA EQUIP; SPACE FOR EQUIPMENT; PAD B 3 X 13 FT & TANK FOOTPRINT 1 X 10 FT Building: UMORE PARK Address: 17979 ANNETTE AVENUE, ROSEMOUNT, MN 55068 Continuation: AUTOMATICALLY RENEWS FOR ADD'L ONE 1-YEAR TERMS; EITHER PARTY MAY GIVE A 60-DAY NOTICE TO TERMINATE; LEASE SHALL AUTOMATICALLY TERMINATE UPON THE EXPIRATION OF THE UNDERLYING LEASE. Lessee: MINNESOTA PUBLIC RADIO, CM-9788 (SUBLESSOR); CONTACT ROCKY ROTHROCK						
U-461	05/16/1997 04/13/2016		645	\$1,650.83	HEAT		ELECTRICITY PROPERTY TAXES
	Leased Premises: PORTION OF BUILDING 101C Building: UMORE PARK Address: 1980 - 153RD STREET EAST, ROSEMOUNT, MN 55068 Continuation: MONTH-TO-MONTH UNLESS TERMINATED WITH 30-DAY NOTICE BY EITHER PARTY Lessee: DUANE'S FURNITURE REPAIR & REFINISHING, ATTN: DUANE E. COZAD						

**UNIVERSITY OF MINNESOTA
REAL ESTATE OFFICE**
Leases: University Real Estate
From 07/01/2015 To 06/30/2016

Lease Number	Lease Term Start Date End Date	Area (S.F.)	Area (Acres)	Rent	Lessee M & O Obligations
U-474	03/01/1992 01/31/2018		375.000	\$1.00	
(9)	Leased Premises: LAND IN SEC22, T112N, R36W, REDWOOD COUNTY Building: PARKER SANDERS FARM Address: REDWOOD FALLS, MN 55283 Continuation: YEAR-TO-YEAR WITH 7-MONTH NOTICE TO TERMINATE Lessee: GARLAN L. & BENJAMIN DAHMES				
U-474 B	03/01/2002 12/31/2015		450.002	\$1.00	
(9)	Leased Premises: LAND IN SE 1/4 OF SEC19 & SOUTH 1/2 OF SEC31, T112N, R35W, REDWOOD COUNTY Building: PARKER SANDERS FARM Address: REDWOOD FALLS, MN 56283 Continuation: YEAR-TO-YEAR WITH 7-MONTH NOTICE TO TERMINATE Lessee: RANDY SENGER				
U-479	02/01/1997	23,040		\$74,880.00	ELECTRICITY PROPERTY TAXES PROPERTY INSURANCE
	Leased Premises: BUILDINGS 101B Building: UMORE PARK Address: 2240-152ND STREET EAST, ROSEMOUNT, MN 55068 Continuation: MONTH-TO-MONTH UNLESS TERMINATED BY EITHER PARTY WITH 90-DAY NOTICE Lessee: PROFESSIONAL INSTRUMENTS COMPANY, ATTN: PAUL ARNESON				
U-497	10/01/1997 12/31/2017		70.000	\$8,140.00	PROPERTY TAXES PROPERTY INSURANCE
	Leased Premises: SEC13, TRACTS 75B AND 76 Building: UMORE PARK Address: ROSEMOUNT, MN 55068 Continuation: YEAR-TO-YEAR WITH 60-DAY NOTICE TO TERMINATE Lessee: DONALD KAMEN				
U-498	07/01/1997 06/30/2018	5,948		\$46,037.64	ELECTRICITY PROPERTY TAXES
	Leased Premises: ROOMS 101-108,116,117 & 118, 123, SHARED SPACE & CORRIDOR & COLD STORAGE SPACE IN THE ANNEX SO RES & OUTREACH CTR Address: 35838 - 120TH STREET, WASECA, MN 56093 Continuation: CONTINUES YEAR-TO-YEAR UNLESS TERMINATED BY EITHER PARTY WITH 90 DAYS WRITTEN NOTICE. Lessee: AGRICULTURAL UTILIZATION RESEARCH INSTITUTE, ATTN: ADAM STRATTON				
U-524	08/01/1993 07/31/2017		0.562	\$2,144.68	
	Leased Premises: PARCEL 2 SP 6200, INTERCAMPUS TRANSITWAY, RAMSEY COUNTY Building: LAND UNDER TRANSITWAY BRIDGE, SOUTH OF COMO Address: ST. PAUL, MN 55455 Continuation: FIVE (5) SUCCESSIVE TERMS OF ONE (1) YEAR EACH WITH WRITTEN NOTICE OF AT LEAST 180 DAYS SUBJECT TO UNIVERSITY APPROVAL. Lessee: ST. PAUL ISD #624, ATTN: . TOM PARENT				

**UNIVERSITY OF MINNESOTA
REAL ESTATE OFFICE**
Leases: University Real Estate
From 07/01/2015 To 06/30/2016

Lease Number	Lease Term Start Date End Date	Area (S.F.)	Area (Acres)	Rent	Lessee M & O Obligations
U-534	04/18/1994		1.000	\$1.00	
	Leased Premises: SHARED USE OF TUNNEL SPACE Building: COMSTOCK & COFFMAN UNION Address: MINNEAPOLIS, MN 55455 Continuation: TERMINATES AT THE EXPIRATION OF THE RENEWAL FRANCHISE Lessee: KBL CABLESYSTEMS OF MINNEAPOLIS, INC.				
U-535	05/01/1998 04/30/2017			\$19,300.00	
	Leased Premises: TOWER SPACE OF U OF M'S BROADCAST TOWER & SHARED SPACE Building: TRANSMITTER BUILDING Address: 2070 ROSELAWN AVENUE, FALCON HEIGHTS, MN 55108 Continuation: EITHER PARTY MAY TERMINATE LEASE AT END OF ANY CALENDAR MONTH WITH 180-DAYS NOTICE TO THE OTHER PARTY Lessee: MINNEAPOLIS ISD #1, KBEM-FM, ATTN: CHAD CARR, MANAGER - REAL ESTATE & BUSINESS OPERATIONS				
U-535 C	06/03/2002 06/02/2017			\$19,981.68	
	Leased Premises: ANTENNA ON U OF M'S BROADCAST TOWER & EQUIPMENT IN Building: TRANSMITTER BUILDING Address: 2070 ROSELAWN AVENUE, FALCON HEIGHTS, MN 55108 Continuation: ONE 5-YEAR OPTION TO RENEW WITH 6-MONTH NOTICE Lessee: KTMV-FM, LLC, ATTN: VIRGINIA MORRIS OR TOM NEWBERRY				
U-570 A	12/01/2008	4,434		\$15,000.00	ELECTRICITY PROPERTY TAXES PROPERTY INSURANCE
	Leased Premises: BUILDING 718A Building: ROSEMOUNT RESEARCH CENTER Address: 15220 BARDON AVENUE, ROSEMOUNT, MN 55068 Continuation: MONTH-TO-MONTH WITH 30-DAY NOTICE BY EITHER PARTY Lessee: HENNINGSEN CONSTRUCTION SERVICE, INC, ATTN: PAUL OR JOAN HENNINGSEN				
U-573	05/01/1997 04/30/2017			\$1.00	LESSEE PAYS 50% OF MAINTENANCE AND REPAIR - SHARED USE WITH UMM
	Leased Premises: TRACK & STORAGE SHED SOUTH OF PHYSICAL EDUCATION CENTER Address: 600 EAST 4TH STREET, MORRIS, MN 56267 Lessee: MORRIS ISD #769, ATTN: DIANE MOELLER, SUPERINTENDENT				
U-577	08/01/1996			\$1.00	MAJOR MAINTENANCE MINOR MAINTENANCE LANDSCAPE MAINTENANCE
	Leased Premises: SHARED USE OF FOOTBALL FIELD & TRACK Building: OUTDOOR ATHLETIC COMPLEX Address: CROOKSTON, MN 56716 Continuation: TWO 10-YEAR OPTION TO RENEW WITH 1-YEAR NOTICE Lessee: CROOKSTON ISD #593				

**UNIVERSITY OF MINNESOTA
REAL ESTATE OFFICE**
Leases: University Real Estate
From 07/01/2015 To 06/30/2016

Lease Number	Lease Term Start Date End Date	Area (S.F.)	Area (Acres)	Rent	Lessee M & O Obligations
U-579 (14)	01/01/1997 12/31/2026 Leased Premises: LAND UNDER HOSPITAL BLDG & PKG RAMP, PART OF THE KE BUILDING, PKG SPACES, TUNNEL EASEMENT Continuation: SIX AUTOMATIC 10-YEAR RENEWALS AFTER INITIAL TERM ENDING 12/31/2026 UNLESS TERMINATED Lessee: FAIRVIEW HEALTH SERVICES		4.360	\$1,000.00	CUSTODIAL TRASH REMOVAL HEAT WATER/SEWER LESSEE PAYS 50% OF ALL M&O ELECTRICITY PROPERTY INSURANCE MAJOR MAINTENANCE MINOR MAINTENANCE
U-580 A (15)	01/01/1997 12/31/2017 Leased Premises: PORTIONS OF MAYO # 074, MAYO B, MAYO 4, KE, MASONIC # 107 Address: MINNEAPOLIS, MN 55455 Continuation: FOURTEEN 5-YEAR OPTIONS, AUTOMATIC RENEWALS, 1-YEAR NOTICE IF DONT WISH TO EXTEND Lessee: FAIRVIEW HEALTH SERVICES	240,870		\$2,665,703.04	
U-580 B (16)	01/01/1997 12/31/2017 Leased Premises: PORTION OF PWB & MAYO MEMORIAL CLINIC Address: MINNEAPOLIS, MN 55455 Continuation: FOURTEEN 5-YEAR AUTOMATIC RENEWALS UNLESS TERMINATED WITH A 1-YEAR NOTICE Lessee: FAIRVIEW HEALTH SERVICES	190,876		\$3,402,033.12	
U-580 C (17)	01/01/1997 12/31/2017 Leased Premises: PORTIONS OF PHILLIPS-WANGESTEEN BUILDING, MAYO BUILDING AND MASONIC MEMORIAL BUILDING Address: MINNEAPOLIS, MN 55455 Lessee: FAIRVIEW HEALTH SERVICES	20,747		\$482,576.28	
U-580 F (18)	01/01/1997 12/31/2016 Leased Premises: ROOMS 1-4,7-16,18-20, 43 & 60 ON LOWER LEVEL, SHARED USE OF COMMON AREAS, PLUS USE OF 5 UNASSIGNED PKG SPACES IN LOT SC156 Building: MOLECULAR & CELLULAR THERAPEUTIC FACILITY Address: 1900 FITCH AVENUE, ST. PAUL, MN 55108 Continuation: FIVE 1-YEAR OPTIONS TO RENEW WITH 180-DAY NOTICE Lessee: FAIRVIEW HEALTH SERVICES	3,500		\$439,164.12	PROPERTY TAXES
U-582	12/01/1997 09/30/2048 Leased Premises: PART OF BLOCK 16, ST. ANTHONY CITY, HUNTER SUBDIVISION, PART OF LOTS 1-10 Building: MCNAMARA ALUMNI CENTER Address: 200 OAK STREET, MINNEAPOLIS, MN 55455-2020 Continuation: TEN 5-YEAR OPTIONS TO RENEW WITH 180-DAY NOTICE Lessee: UNIVERSITY GATEWAY CORPORATION		2.811	\$1.00	

**UNIVERSITY OF MINNESOTA
REAL ESTATE OFFICE**
Leases: University Real Estate
From 07/01/2015 To 06/30/2016

Lease Number	Lease Term Start Date End Date	Area (S.F.)	Area (Acres)	Rent	Lessee M & O Obligations
U-582 AA	06/04/2002		2.280	\$1.00	LANDSCAPE MAINTENANCE
	Leased Premises: GATEWAY PLAZA (MAINTENANCE AGREEMENT) Address: 200 OAK STREET SE, MINNEAPOLIS, MN 55455 Continuation: CONTINUES UNTIL GROUND LEASE FOR MCNAMARA ALUMNI CTR EXPIRES OR IS TERMINATED EARLIER UPON MUTUAL AGREEMENT OF THE PARTIES OR WHEN GATEWAY PLAZA CEASES TO BE USED AS A PUBLIC SPACE Lessee: UNIVERSITY GATEWAY CORPORATION/UNITED PROPERTIES, ATTN: JIM HEINZ				
U-582 B	09/14/2001			\$1.00	
	Leased Premises: TUNNELS CONNECTING THE MCNAMARA ALUMNI CENTER (MAC), WASHINGTON AVENUE RAMP, AND UNIVERSITY HOTEL MINNEAPOLIS (MAINTENANCE AGREEMENT) Address: 200 OAK STREET SE, MINNEAPOLIS, MN 55455 Continuation: CONTINUES UNTIL TERMINATED BY EITHER PARTY WITH 60 DAYS NOTICE Lessee: UNIVERSITY GATEWAY CORPORATION, ATTN: JIM HEINZ				
U-582 CC	08/12/2004				
	Leased Premises: SCHOLARS WALK (MAINTENANCE AGREEMENT) Continuation: UNTIL TERMINATION BY MUTUAL AGREEMENT OR UPON DETERMINATION BY UNIVERSITY SCHOLARS WALK WILL NO LONGER BE USED AS PUBLIC OPEN SPACE Lessee: UNIVERSITY OF MINNESOTA FOUNDATION AND UNIVERSITY GATEWAY CORPORATION				
U-582 E	05/18/2015 08/14/2015			\$1.00	
	Leased Premises: PORTION OF SCHOLAR'S WALK WEST OF UNION STREET AND ADJACENT TO KELLER HALL, AKERMAN HALL AND MECHANICAL ENGINEERING BUILDING. Building: KELLER HALL & SCHOLAR'S WALK Address: MINNEAPOLIS, MN 55455 Lessee: UNIVERSITY GATEWAY CORPORATION, ATTN: JIM HEINZ				
U-592	07/25/1984 01/31/2018		429.000	\$1.00	
(9)	Leased Premises: LAND IN SECS36 & 25, T112N, R36W, REDWOOD COUNTY Building: PARKER SANDERS FARM Continuation: YEAR-TO-YEAR UNLESS TERMINATED WITH 7-MONTH NOTICE Lessee: MICHAEL SENGER				
U-595 A	07/01/2007 06/30/2017	602		\$9,740.40	
	Leased Premises: ROOM 10B, 201A & 201C Building: GREEN HALL Address: 2005 UPPER BUFORD CIRCLE, ST. PAUL, MN 55108 Continuation: EITHER PARTY MAY TERMINATE WITH 30-DAY NOTICE Lessee: STATE OF MINNESOTA DEPARTMENT OF ADMINISTRATION, ATTN: KAREN BEDNARCZYK Occupant: MINNESOTA FOREST RESOURCE COUNCIL				

**UNIVERSITY OF MINNESOTA
REAL ESTATE OFFICE**
Leases: University Real Estate
From 07/01/2015 To 06/30/2016

Lease Number	Lease Term Start Date End Date	Area (S.F.)	Area (Acres)	Rent	Lessee M & O Obligations
U-606	07/01/1999 02/28/2018	7		\$4,459.49	
	Leased Premises: EIGHT TELECOMMUNICATION RACKS, NOS. 27 THROUGH 34, IN ROOM 25 Building: TELECOMMUNICATIONS BUILDING Address: 90 CHURCH STREET, MINNEAPOLIS, MN 55455 Continuation: EITHER PARTY MAY TERMINATE WITH A ONE-YEAR NOTICE Lessee: STATE OF MINNESOTA, ATTN: ROGER F. BEHRENS, ESQ.				
U-615	07/01/2001 09/30/2016	50		\$1,263.12	
	Leased Premises: SHARED ROOM 49E IN CHEMISTRY'S MACHINE SHOP Building: SMITH HALL Address: 207 PLEASANT STREET SE, MINNEAPOLIS, MN 55455 Lessee: BEAM DYNAMICS, ATTN: JEFF GIRARD				
U-617	11/12/1997			\$1.00	ELECTRICITY PROPERTY TAXES
	Leased Premises: SPACE IN MULTIPLE BUILDINGS Address: 2218 UNIVERSITY AVENUE SE, 90 CHURCH ST SE & 2070 ROSELAWN, MINNEAPOLIS, MN 55455 Continuation: EITHER PARTY MAY TERMINATE WITH 6-MONTH NOTICE Lessee: MCI TELECOMMUNICATIONS CORPORATIONS, ATTN: JOHN F. HENDERSON				
U-624 A	07/01/2008 06/30/2018			\$1.00	
(19)	Leased Premises: VARIOUS LOCATIONS ON THE UNIVERSITY CAMPUS - INCLUDES CROOKSTON, DULUTH, MORRIS, ROCHESTER & TC CAMPUS. Address: MINNEAPOLIS, MN 55455 Continuation: TWO 3-YEAR OPTIONS TO RENEW W/30-DAY NOTICE Lessee: THE COCA-COLA COMPANY				
U-629	02/01/1998	3,050		\$18,840.00	ELECTRICITY PROPERTY TAXES PROPERTY INSURANCE
	Leased Premises: BUILDING 704F Building: ROSEMOUNT RESEARCH CENTER Address: 1980 153RD STREET EAST, ROSEMOUNT, MN 55068 Continuation: CONTINUES MONTH-TO-MONTH UNLESS TERMINATED BY EITHER PARTY WITH A 60-DAY NOTICE Lessee: DAKOTA DYNAMICS, INC., ATTN: AL LINDGREN				
U-632 D	01/01/2015 11/30/2015			\$7,500.00	CUSTODIAL TRASH REMOVAL SNOW REMOVAL HEAT ELECTRICITY MINOR MAINTENANCE LANDSCAPE MAINTENANCE
	Leased Premises: HOUSE AT MINNESOTA LANDSCAPE ARBORETUM Address: 3160 WEST 82ND STREET, CHASKA, MN 55318 Lessee: SHARI PRIOR				
U-632 E	01/01/2016			\$7,164.00	CUSTODIAL TRASH REMOVAL SNOW REMOVAL HEAT ELECTRICITY PROPERTY TAXES MINOR MAINTENANCE LANDSCAPE MAINTENANCE
	Leased Premises: HOUSE AT MINNESOTA LANDSCAPE ARBORETUM Address: 3160 WEST 82ND STREET, CHASKA, MN 55318 Lessee: TERRE AND WILLIAM KEMBLE				

**UNIVERSITY OF MINNESOTA
REAL ESTATE OFFICE**
Leases: University Real Estate
From 07/01/2015 To 06/30/2016

Lease Number	Lease Term Start Date End Date	Area (S.F.)	Area (Acres)	Rent	Lessee M & O Obligations
U-633	05/26/1998			\$1.00	
	Leased Premises: LAND IN S 1/2 OF NE 1/4 OF SEC36, T112N, R36W, REDWOOD COUNTY Address: REDWOOD FALLS, MN 56283 Continuation: MONTH-TO-MONTH Lessee: HOMER & LEONA GORDON, LINDA & KENDALL AEIKENS				
U-634	06/27/2001 06/26/2058			\$1.00	
	Leased Premises: REGIONAL FITNESS CENTER, MORRIS CAMPUS Address: 600 EAST 4TH STREET, MORRIS, MN 56267 Lessee: JOINT POWERS BOARD OF THE REGIONAL FITNESS CENTER/CITY OF MORRIS, STEVENS COUNTY, & MORRIS ISD #769				
U-646	08/07/1986			\$1.00	
	Leased Premises: TUNNEL ACCESS TO BAILEY HALL & COMMONWEALTH TERRACE COOPERATIVE Address: ST. PAUL, MN 55108 Continuation: EITHER PARTY MAY TERMINATE WITH 6-MONTH NOTICE Lessee: MEDIA ONE, ATTN: HEIDI SAVAGE				
U-646 B	09/25/2002			\$450.00	
	Leased Premises: ACCESS PERMIT AT LARPENTEUR & GORTNER ALONG TO GORTNER & FITCH, ACROSS FITCH TO MANHOLE & U TUNNELS Address: ST. PAUL, MN 55108 Continuation: EITHER PARTY MAY TERMINATE WITH 6-MONTH NOTICE Lessee: COMCAST				
U-666	07/01/2001 06/30/2017	8,864		\$14,812.78	
(20)	Leased Premises: NUMEROUS LOCATIONS IN NUMEROUS BUILDINGS Address: MINNEAPOLIS, MN 55455 Continuation: YEAR-TO-YEAR; EITHER PARTY MAY TERMINATE A PORTION OF THE SPACE WITH 30-DAY NOTICE. Lessee: UNIVERSITY OF MINNESOTA PHYSICIANS, ATTN: HEATHER HECK				
U-666 A	05/15/2002 07/31/2016	13,071		\$307,164.67	
(21)	Leased Premises: VARIOUS ROOMS OF FIRST FLOOR PWB & WBOB PLUS SPACE IN BIERMAN Address: MINNEAPOLIS, MN 55455 Continuation: FIVE OF FIVE SUCCESSIVE ONE-YEAR AUTOMATIC RENEWALS UNLESS TERMINATED WITH 90-DAYS NOTICE. Lessee: UNIVERSITY OF MINNESOTA PHYSICIANS, ATTN: HEATHER HECK				

**UNIVERSITY OF MINNESOTA
REAL ESTATE OFFICE**
Leases: University Real Estate
From 07/01/2015 To 06/30/2016

Lease Number	Lease Term Start Date End Date	Area (S.F.)	Area (Acres)	Rent	Lessee M & O Obligations
U-666 B	07/01/2012 06/30/2017	1,349		\$1.00	
(22)	Leased Premises: 6TH FLOOR OF MALCOLM MOOS HEALTH SCIENCES TOWER, ROOMS: 6-274, 6-266 THRU 6-269, 6-284, 6-284A, 6-285, AND 6-287 Building: MOOS TOWER Address: 515 HARVARD ST SE, MINNEAPOLIS, MN 55455 Continuation: AUTOMATIC RENEWALS ON YEAR-TO-YEAR BASIS UNTIL TERMINATED, 30-DAY NOTICE TO TERMINATE AT ANY TIME THROUGHOUT THE TERM Lessee: UNIVERSITY OF MINNESOTA PHYSICIANS, ATTN: GREG BRODERSEN				
U-666 C	08/15/2012 08/14/2015			\$1.00	
(23)	Leased Premises: INTERMITTENT CLINICAL SPACE IN VARIOUS UNIVERSITY BUILDINGS Building: MASONIC MEMORIAL BUILDING; 717DELAWARE ST SE; VARIETY CLUB HEART & RESEARCH Address: MINNEAPOLIS, MN Continuation: FOUR 1-YEAR RENEWAL OPTIONS, UNLESS TERMINATED EARLIER BY EITHER PARTY WITH 90-DAY NOTICE PRIOR TO THE EXPIRATION OF THE THEN CURRENT TERM Lessee: UNIVERSITY OF MINNESOTA PHYSICIANS, ATTN: GREG BRODERSEN				
U-670	03/17/2000 06/30/2020	810		\$14,634.96	PROPERTY TAXES
	Leased Premises: KITCHEN, STORAGE, COOLER, WASHROOM & SPACE IN DINING HALL Building: CLOQUET FORESTRY CENTER Address: 175 UNIVERSITY ROAD, CLOQUET, MN 55720 Continuation: NONE. AGREEMENT MAY BE TERMINATED AT ANY TIME WITH 60 DAY'S WRITTEN NOTICE Lessee: HOUSE OF PRIME INC, DBA JIM N JO'S KATERING, ATTN: JIM VNUK				
U-676 B	03/01/2004			\$9,840.00	HEAT ELECTRICITY PROPERTY TAXES PROPERTY INSURANCE
	Leased Premises: RESIDENCE AT UMORE PARK Building: UMORE PARK Address: 1995 - 160TH STREET EAST, ROSEMOUNT, MN 55068 Continuation: MONTH-TO-MONTH; EITHER PARTY MAY TERMINATE WITH AT LEAST 30-DAY NOTICE, WHICH MUST BE RECEIVED BEFORE 1ST DAY OF MONTH INTENDED FOR TERMINATION (LEASE MUST END ON LAST DAY OF MONTH) Lessee: EILEEN KUHLMANN				
U-677	09/01/1951			\$1.00	
	Leased Premises: 115KV LINE ON NORTH EDGE OF TWIN CITIES-MINNEAPOLIS CAMPUS Building: TCCAMPUS Address: TCCAMPUS, MINNEAPOLIS, MN 55455 Continuation: EITHER PARTY MAY TERMINATE WITH 6-MONTH NOTICE Lessee: XCEL ENERGY, INC. (NORTHERN STATES POWER COMPANY) LAND SERVICES; ATTN: PETE ABELSON				

**UNIVERSITY OF MINNESOTA
REAL ESTATE OFFICE**
Leases: University Real Estate
From 07/01/2015 To 06/30/2016

Lease Number	Lease Term Start Date End Date	Area (S.F.)	Area (Acres)	Rent	Lessee M & O Obligations
U-678 A	05/01/2001 11/30/2017		100.000	\$20,600.00	PROPERTY TAXES
	Leased Premises: LAND NORTH OF 170TH STREET, SEC3, T114N, R19W Building: UMORE PARK Address: ROSEMOUNT, MN 55068 Continuation: NONE Lessee: PAHL FARMS, ATTN: GARY PAHL				
U-683	03/01/2001	120		\$360.00	
	Leased Premises: ROOM N-410 Building: BOYNTON HEALTH SERVICE Address: 410 CHURCH STREET SE, MINNEAPOLIS, MN 55455 Continuation: EITHER PARTY MAY TERMINATE WITH ONE-MONTH NOTICE Lessee: CONSUMER CREDIT COUNSELING SERVICE AKA LUTHERAN SOCIAL SERVICE OF MN, ATTN: CHERRISH HOLLAND				
U-686	03/01/2002 01/31/2018		166.170	\$1.00	
(9)	Leased Premises: LAND IN SEC35, T112N, R36W, REDWOOD COUNTY Building: PARKER SANDERS FARM Address: WABASSO, MN 56293 Continuation: YEAR-TO-YEAR WITH 7-MONTH NOTICE TO TERMINATE Lessee: CURTIS TROST				
U-687	07/01/2008 06/30/2017	7,000		\$80,000.00	
	Leased Premises: BSL-2 LAB AND BSL-3 LAB Building: MAES/MDA PLANT GROWTH FACILITIES-EAST Address: 1907 DUDLEY AVENUE, ST. PAUL, MN 55108 Continuation: STATE OR UNIVERSITY MAY TERMINATE AT ANY TIME, WITH OR WITHOUT CAUSE, UPON 30-DAYS NOTICE TO THE OTHER PARTY. STATE MAY IMMEDIATELY TERMINATE AGREEMENT IN WRITING IF FUNDING IS NOT OBTAINED. Lessee: STATE OF MINNESOTA, DEPT OF AGRICULTURE Occupant: MINNESOTA DEPARTMENT OF AGRICULTURE; ATTN MARK HANKS				
U-695	08/01/2001 05/31/2017	306		\$7,788.19	
	Leased Premises: ROOM 100E Building: GABBERT RAPTOR CENTER Address: 1920 FITCH AVENUE, ST. PAUL, MN 55108 Continuation: SIX REMAINING 1-YEAR AUTOMATIC RENEWALS. UNIVERSITY MAY TERMINATE AT END OF CURRENT OR RENEWAL TERMS W/ 90-DAYS NOTICE. TENANT MAY TERMINATE AT ANYTIME W/ 120-DAYS NOTICE. Lessee: U. S. GEOLOGICAL SURVEY, SPACE MANAGEMENT, ATTN: JOEL CAMPBELL				

**UNIVERSITY OF MINNESOTA
REAL ESTATE OFFICE**
Leases: University Real Estate
From 07/01/2015 To 06/30/2016

Lease Number	Lease Term Start Date End Date	Area (S.F.)	Area (Acres)	Rent	Lessee M & O Obligations
U-706	11/19/2001			\$1.00	
	Leased Premises: INSTALLATION & MONITORING OF PHOTOVOLTAIC SYSTEM AT 89 CHURCH STREET Address: MINNEAPOLIS, MN 55455 Continuation: CONTINUES UNTIL TERMINATED BY EITHER PARTY WITH 60-DAY NOTICE Lessee: XCEL ENERGY, INC. (NORTHERN STATES POWER COMPANY)				
U-709 A	07/01/2010 12/31/2023	638		\$25,520.04	
	Leased Premises: ROOM G057, GROUND LEVEL Building: COFFMAN MEMORIAL UNION Address: 300 WASHINGTON AVENUE SE, MINNEAPOLIS, MN 55455 Lessee: TCF NATIONAL BANK, ATTN: JESSICA AUSTIN				
U-722	06/20/2001 12/31/2015			\$1.00	
	Leased Premises: ATM IN UMM STUDENT CENTER, FIRST FLOOR NEAR THE NORTH ENTRANCE Building: STUDENT CENTER Address: 600 EAST 4TH STREET, MORRIS, MN 56267 Continuation: NONE Lessee: BREMER BANK OF ALEXANDRIA, ATTN: ANN L. CHILDS, ATM SPECIALIST				
U-724 A	09/01/2007 08/31/2015	1,104		\$1.00	
(24)	Leased Premises: ROOM 236, 236A ON SECOND FLOOR Building: COFFMAN MEMORIAL UNION Address: 300 WASHINGTON AVENUE SE, MINNEAPOLIS, MN 55455 Continuation: 60 DAY NOTICE BY EITHER PARTY TO TERMINATE Lessee: AL-MADINAH CULTURAL CENTER, ATTN: PRESIDENT				
U-724 B	09/01/2007 08/31/2015	962		\$1.00	
(24)	Leased Premises: ROOM NO. 234, 234A - SECOND FLOOR Building: COFFMAN MEMORIAL UNION Address: 300 WASHINGTON AVENUE SE, MINNEAPOLIS, MN 55455 Continuation: 60 DAY NOTICE BY EITHER PARTY TO TERMINATE Lessee: AMERICAN INDIAN STUDENT CULTURAL CENTER				
U-724 C	09/01/2007 08/31/2015	1,169		\$1.00	
(24)	Leased Premises: NO. 226, 226A ON SECOND FLOOR Building: COFFMAN MEMORIAL UNION Address: 300 WASHINGTON AVENUE SE, MINNEAPOLIS, MN 55455 Continuation: 60 DAY NOTICE TO TERMINATE BY EITHER PARTY Lessee: ASIAN-AMERICAN STUDENT UNION, ATTN: PRESIDENT				

**UNIVERSITY OF MINNESOTA
REAL ESTATE OFFICE**
Leases: University Real Estate
From 07/01/2015 To 06/30/2016

Lease Number	Lease Term Start Date End Date	Area (S.F.)	Area (Acres)	Rent	Lessee M & O Obligations
U-724 D	09/01/2007 08/31/2015	1,103		\$1.00	
(24)	Leased Premises: ROOMS 209, 209A ON SECOND FLOOR Building: COFFMAN MEMORIAL UNION Address: 300 WASHINGTON AVENUE SE, MINNEAPOLIS, MN 55455 Continuation: 60 DAY NOTICE TO TERMINATE BY EITHER PARTY Lessee: BLACK STUDENT UNION, ATTN: PRESIDENT				
U-724 E	09/01/2008 08/31/2015	537		\$1.00	
(24)	Leased Premises: ROOM 204 Building: COFFMAN MEMORIAL UNION Address: 300 WASHINGTON AVENUE SE, MINNEAPOLIS, MN 55455 Continuation: EITHER PARTY TO GIVE 60 DAY NOTICE TO TERMINATE Lessee: COMMUTER CONNECTION, ATTN: PRESIDENT				
U-724 F	09/01/2007 08/31/2015	844		\$1.00	
(24)	Leased Premises: ROOMS 213 & 213A Building: COFFMAN MEMORIAL UNION Address: 300 WASHINGTON AVENUE SE, MINNEAPOLIS, MN 55455 Continuation: EITHER PARTY TO GIVE 60 DAY NOTICE TO TERMINATE Lessee: DISABLED STUDENT CULTURAL CENTER, ATTN: PRESIDENT				
U-724 H	09/01/2007 08/31/2015	970		\$1.00	
(24)	Leased Premises: ROOMS 211 & 211A Building: COFFMAN MEMORIAL UNION Address: 300 WASHINGTON AVENUE SE, MINNEAPOLIS, MN 55455 Continuation: 60 DAY NOTICE TO TERMINATE BY EITHER PARTY Lessee: LARAZA STUDENT CULTURAL CENTER, ATTN : PRESIDENT				
U-724 I	09/01/2007 08/31/2015	959		\$1.00	
(24)	Leased Premises: ROOMS 232, 232A Building: COFFMAN MEMORIAL UNION Address: 300 WASHINGTON AVENUE SE, MINNEAPOLIS, MN 55455 Continuation: 60 DAY NOTICE BY EITHER PARTY TO TERMINATE Lessee: MINNESOTA INTERNATIONAL STUDENT ASSOCIATION, ATTN: PRESIDENT				
U-724 J	09/01/2010 08/31/2015	645		\$1.00	
(24)	Leased Premises: ROOM 217 Building: COFFMAN MEMORIAL UNION Address: 300 WASHINGTON AVENUE SE, MINNEAPOLIS, MN 55455 Continuation: 60 DAY NOTICE BY EITHER PARTY TO TERMINATE Lessee: QUEER STUDENT CULTURAL CENTER, ATTN: PRESIDENT				

**UNIVERSITY OF MINNESOTA
REAL ESTATE OFFICE**
Leases: University Real Estate
From 07/01/2015 To 06/30/2016

Lease Number	Lease Term Start Date End Date	Area (S.F.)	Area (Acres)	Rent	Lessee M & O Obligations
U-724 K	09/01/2013 08/31/2015	612		\$1.00	
(24)	Leased Premises: ROOMS 215 & 215A Building: COFFMAN MEMORIAL UNION Address: 300 WASHINGTON AVENUE SE, MINNEAPOLIS, MN 55455 Continuation: 60 DAY NOTICE BY EITHER PARTY TO TERMINATE Lessee: WOMEN'S STUDENT ACTIVIST COLLECTIVE, ATTN: PRESIDENT				
U-729	10/01/1993 09/30/2023		32.000	\$850.00	
	Leased Premises: LAND IN NW 1/4 OF SEC36, T112N, R36W, REDWOOD FALLS TOWNSHIP Address: REDWOOD FALLS, MN 56152 Continuation: NONE Lessee: FEDERAL AVIATION ADMINISTRATION/REAL ESTATE & UTILITIES GROUP, ALO-720; CONTACT TERESA EMMONS				
U-733	01/01/2004 02/28/2017			\$47,146.44	
	Leased Premises: ATM ON GROUND FLOOR OF COFFMAN MEMORIAL UNION & ON AUDITORIUM LEVEL OF WILLEY HALL Address: MINNEAPOLIS, MN 55455 Lessee: WELLS FARGO CORPORATE PROPERTIES GROUP, ATTN: LEASE ADMINISTRATION (BE#104631), MAC D1116-L10				
U-736	01/01/2004 12/31/2023			\$326,452.75	
	Leased Premises: 12 ATMS AT CMU (3), REC & WELLNESS CENTER, MOOS TOWER, WILLEY HALL, BLEGEN HALL, CSOM, WILSON LIBRARY, ST. PAUL STUDENT CENTER, WALTER LIBRARY, TWIN CITIES CAMPUS; AND LANDSCAPE ARBORETUM. Address: MINNEAPOLIS, MN 55455 Continuation: ONE 5-YEAR OPTION TO RENEW & ONE 6-YEAR OPTION TO RENEW. Lessee: TCF NATIONAL BANK, ATTN: MICHELLE SCHMITT, FACILITIES MANAGEMENT				
U-740 A	07/01/2014 06/30/2017			\$1.00	
	Leased Premises: CSOM INFO KIOSK, CMU GROUND FLOOR-THE CUBE, ST. PAUL STUDENT CENTER, 1ST FL OUTSIDE THE CAFETERIA Building: COFFMAN MEMORIAL UNION Address: 300 WASHINGTON AVE SE, MINNEAPOLIS, MN 55455 Continuation: RENEWS AUTOMATICALLY. EITHER PARTY MAY TERMINATE WITH 90-DAY NOTICE Lessee: UNIVERSITY OF MN ALUMNI ASSOCIATION				
U-740 AL	07/01/2009 12/31/2017			\$1.00	
	Leased Premises: COFFMAN UNION, ST. PAUL STUDENT CENTER, WEST BANK STUDENT CENTER Address: MINNEAPOLIS, MN 55455 Continuation: CONTINUES UNTIL TERMINATED BY EITHER PARTY WITH 30-DAY NOTICE Lessee: KOREAN QUARTERLY, ATTN: STEPHEN WUNDROW Occupant: STUDENT UNIONS AND ACTIVITIES, ATTN: BETH GALATIS				

**UNIVERSITY OF MINNESOTA
REAL ESTATE OFFICE**
Leases: University Real Estate
From 07/01/2015 To 06/30/2016

Lease Number	Lease Term Start Date End Date	Area (S.F.)	Area (Acres)	Rent	Lessee M & O Obligations
U-740 B	04/22/2016 03/31/2018			\$1.00	
	Leased Premises: LIND HALL, WALTER LIBRARY & NICHOLSON HALL Building: TC CAMPUS Address: TC CAMPUS, MINNEAPOLIS, MN 55455 Lessee: MACLAURINCFS STUDENT, ATTN: KATHRYN MOGK				
U-740 BB	06/01/2013			\$1.00	
	Leased Premises: DISTRIBUTION RACKS IN COFFMAN UNION SPACE AND ST PAUL STUDENT CENTER Building: COFFMAN UNION & ST PAUL STUDENT CENTER Address: MINNEAPOLIS & ST PAUL, MN 55455 Continuation: CONTINUOUS Lessee: MINNESOTA FALUN DATA ASSOCIATION, ATTN: WEN DONG				
U-740 BD	01/01/2013 01/27/2018			\$1.00	
	Leased Premises: SPACE IN COFFMAN MEMORIAL UNION, ST PAUL STUDENT CENTER, & WEST BANK SKYWAY Address: MINNEAPOLIS & ST PAUL, MN 55455 Continuation: RENEWS AUTOMATICALLY, EITHER PARTY MAY TERMINATE WITH 30-DAYS NOTICE. Lessee: STAR TRIBUNE MEDIA COMPANY LLC, ATTN: LORI SEBASTIAN				
U-740 E	07/01/2006 09/30/2015			\$1.00	
	Leased Premises: VARIOUS LISTED UNDER OTHER LEASE INFORMATION Building: VARIOUS ON UMTC Address: MINNEAPOLIS, MN 55455 Continuation: CONTINUES YEAR-TO-YEAR UNTIL TERMINATED BY EITHER PARTY WITH 30-DAY NOTICE Lessee: THE WAKE STUDENT MAGAZINE, ATTN: ALYSSA BLUHM				
U-740 F	07/01/2006			\$1.25	
	Leased Premises: COFFMAN UNION, ST. PAUL STUDENT UNION, WEST BANK STUDENT UNION Address: MINNEAPOLIS, MN 55455 Continuation: AUTO ANNUAL RENEWAL WITH 30 DAY NOTICE TO TERMINATE BY EITHER PARTY Lessee: LAVENDER MEDIA, ATTN: RUSSELL REMMICK				
U-740 J	07/01/2006 12/31/2017			\$1.00	
	Leased Premises: COFFMAN, ST. PAUL STUDENT CENTER, WEST BANK STUDENT UNION Address: MINNEAPOLIS, MN 55455 Continuation: CONTINUES UNTIL TERMINATED BY EITHER PARTY WITH 30-DAY NOTICE Lessee: MINNESOTA PREMIER PUBLICATIONS, ATTN: MARLO JOHNSON				
U-740 K	07/01/2006			\$1.00	
	Leased Premises: COFFMAN UNION, ST. PAUL STUDENT CENTER Address: MINNEAPOLIS, MN 55455 Lessee: STRESSFREE LIVING, INC, ATTN: TRISH STELTON				

**UNIVERSITY OF MINNESOTA
REAL ESTATE OFFICE**
Leases: University Real Estate
From 07/01/2015 To 06/30/2016

Lease Number	Lease Term Start Date End Date	Area (S.F.)	Area (Acres)	Rent	Lessee M & O Obligations
U-740 L	07/01/2006 12/31/2017			\$1.00	
	Leased Premises: COFFMAN UNION, ST. PAUL STUDENT CENTER Address: MINNEAPOLIS, MN 55455 Continuation: CONTINUES UNTIL TERMINATED BY EITHER PARTY WITH 30-DAY NOTICE Lessee: HARTMAN PRESS, INC, ATTN: VICTOR WANCHENA				
U-740 R	01/01/2015 12/31/2017			\$1.00	
	Leased Premises: COFFMAN MEMORIAL UNION, BLEGEN HALL, WILLEY HALL, ELECTRICAL ENGINEERING, HASSELMO HALL, RARIG CENTER, AND ST PAUL STUDENT CENTER Address: MINNEAPOLIS, MN 55455 Continuation: CONTINUES UNTIL TERMINATED BY EITHER PARTY WITH 30-DAY NOTICE Lessee: THE EMPLOYMENT NEWS, ATTN: CIRCULATION MANAGER				
U-740 S	07/01/2006			\$1.00	
	Leased Premises: MN DAILY DISTRIBUTION STANDS ON TWIN CITIES CAMPUSES (SEE BELOW) Address: MINNEAPOLIS, MN 55455 Continuation: CONTINUES UNTIL TERMINATED BY EITHER PARTY WITH 30-DAY NOTICE Lessee: MINNESOTA DAILY, CONTACT STEPHANIE, DISTRIBUTION MANAGER				
U-740 T	01/01/2015 12/31/2017			\$1.00	
	Leased Premises: LIND HALL, BELL MUSEUM OF NATURAL HISTORY, MURPHY HALL, WILLEY HALL, BLEGEN HALL, APPLEBY HALL, RARIG CENTER, COFFMAN UNION, ST. PAUL STUDENT CENTER, WEST BANK STUDENT UNION Address: MINNEAPOLIS, MN 55455 Continuation: CONTINUES UNTIL TERMINATED BY EITHER PARTY WITH 30-DAY NOTICE Lessee: CITY PAGES, ATTN: TOM IMBERTSON				
U-740 V	01/01/2015 12/31/2017			\$1.00	
	Leased Premises: COFFMAN MEMORIAL UNION, ST. PAUL STUDENT CENTER AND WEST BANK STUDENT UNION Building: TC CAMPUS Address: TC CAMPUS, MINNEAPOLIS, MN 55455 Continuation: RENEWS AUTOMATICALLY. EITHER PARTY MAY TERMINATE WITH 90-DAY NOTICE Lessee: STUDENTS FOR A CONSERVATIVE VOICE, ATTN: ALLISON MAASS, EDITOR				
U-757	04/01/2004 09/30/2016	1,794		\$26,259.96	PROPERTY TAXES
	Leased Premises: SUITE 119, STORAGE ROOM 102, SPACE FOR EQUIPMENT IN BASEMENT, 8 PKG SPACES IN SURFACE LOT, 5 IDENTIFIED VISITOR PKG SPACES, ONE BASEMENT PARKING GARAGE SPACE Building: UNIVERSITY OFFICE PLAZA Address: 2221 UNIVERSITY AVENUE SE, #119, MINNEAPOLIS, MN 55455 Continuation: NO CONTINUATION, TENANT SHALL VACATE AND RESTORE SPACE UPON EXPIRATION. Lessee: MINNEAPOLIS DENTAL ASSOCIATES, PLLC, ATTN: DR. SHERIF SAID				

**UNIVERSITY OF MINNESOTA
REAL ESTATE OFFICE**
Leases: University Real Estate
From 07/01/2015 To 06/30/2016

Lease Number	Lease Term Start Date End Date	Area (S.F.)	Area (Acres)	Rent	Lessee M & O Obligations
U-759	04/01/2004		1,477	\$33,879.24	MINOR MAINTENANCE
	Leased Premises: SUITES 121 & 122 Building: UNIVERSITY OFFICE PLAZA Address: 2221 UNIVERSITY AVENUE SE, MINNEAPOLIS, MN 55455 Lessee: NATIONAL SCHOLASTIC PRESS, ATTN: LAURA WIDMER, INTERIM EXECUTIVE DIRECTOR				
U-775	06/29/2004 03/31/2018			\$1.00	
	Leased Premises: MULTIPLE LOCATIONS :LARPENTEUR AND CLEVELAND AVENUE (20' WEST OF CLEVELAND IN ROW); 21ST AVENUE S. AND RIVERSIDE AVE; CLEVELAND AVENUE AND HOYT AVENUE Address: ST. PAUL, MN 55113 Continuation: THREE 5-YEAR OPTIONS TO RENEW UPON MUTUAL AGREEMENT. EITHER PARTY MAY TERMINATE WITH 120-DAY NOTICE. Lessee: TIES, CONTACT: CANDI KOOB				
U-782	07/01/2004			\$1.00	
	Leased Premises: TELECOM PATHWAYS & SPACES IN GRIGGS HALL, RESIDENT DINING CENTER, KIRBY STUDENT CENTER & HELLER HALL Address: DULUTH, MN 55112 Continuation: CONTINUES UNTIL TERMINATED BY EITHER PARTY WITH 180-DAY NOTICE Lessee: ENVENTIS TELECOM INC, ATTN: LYNN THEROS				
U-784	01/18/2005 12/31/2023		1,000	\$51,433.98	CUSTODIAL PROPERTY TAXES TRASH REMOVAL TELEPHONE/DAT/ SERVICE LINES/SECURITY SYSTEMS
	Leased Premises: ROOMS 131 & 131 A-G, & 3 PARKING SPACES Building: KIRBY PLAZA Address: 1208 KIRBY DRIVE, DULUTH, MN 55812 Continuation: ONE 5-YEAR OPTION TO RENEW WITH 90 DAY NOTICE AS LONG AS THEY ARE AFFILIATED WITH U CARD. Lessee: TCF NATIONAL BANK, ATTN: MICHELLE SCHMITT				
U-789 A	07/15/2010 12/15/2015		1.000	\$11,978.02	
	Leased Premises: SINGLE FAMILY HOME AND SURROUNDING 1-ACRE HOMESITE Address: 410 WEST 82ND STREET, CHASKA, MN 55318 Lessee: EDWARD & SANDRA SCHNEIDER				
U-792	05/01/2005 04/30/2025		900	\$1.00	
	Leased Premises: SPACE ON ROOFTOP OF BIOSCIENCES CENTER Address: 1445 GORTNER AVENUE, ST. PAUL, MN 55108 Continuation: ONE 10-YEAR OPTION TO RENEW WITH 120 DAYS NOTICE. TENANT HAS RIGHT TO TERMINATE WITH 12-MONTH NOTICE IF LEASED PREMISES NO LONGER NECESSARY Lessee: RAMSEY COUNTY, ATTN: CONNIE CATLIN				

**UNIVERSITY OF MINNESOTA
REAL ESTATE OFFICE**
Leases: University Real Estate
From 07/01/2015 To 06/30/2016

Lease Number	Lease Term Start Date End Date	Area (S.F.)	Area (Acres)	Rent	Lessee M & O Obligations
U-801	04/01/2005 10/31/2017	1,189		\$28,396.80	
	Leased Premises: SUITE 10 (RMS 10, 10A, 10B, 10C) LOWER LEVEL Building: WEST BANK OFFICE BUILDING Address: 1300 SOUTH 2ND STREET, MINNEAPOLIS, MN 55454 Lessee: MINNESOTA STATE COLLEGES & UNIVERSITIES, ATTN: DANIEL DUFFY				
U-801 A	11/01/2014 10/31/2019			\$252,360.00	
	Leased Premises: 798 UNITS IN 19 TELECOMMUNICATION RACKS LOCATED IN ROOM 30 Building: WEST BANK OFFICE BUILDING Address: 1300 SOUTH 2ND STREET, MINNEAPOLIS, MN 55454 Continuation: OPTION TO TERMINATE BY EITHER PARTY AT ANY TIME UPON ONE YEAR WRITTEN NOTICE Lessee: MINNESOTA STATE COLLEGES & UNIVERSITIES, ATTN: RAMON PADILLA				
U-803 A	04/22/2011 04/21/2022	743		\$43,229.96	
	Leased Premises: SUITE 140, WEST BANK UNION SKYWAY Building: WEST BANK SKYWAY Address: 219 - 19TH AVENUE SOUTH, MINNEAPOLIS, MN 55455 Lessee: U.S. BANK NATIONAL ASSOCIATION, ATTN: DANIEL HOKE				
U-811	04/01/2011 03/31/2020		4.000	\$1.00	
	Leased Premises: FOUR ACRES VACANT LAND LOCATED AT LANDCAPE ARBORETUM Address: 3675 ARBORETUM DRIVE, CHASKA, MN 55318 Continuation: NO OPTIONS REMAIN. Lessee: SPECIALIZED ENVIRONMENTAL TECHNOLOGIES, INC, CONTACT ANNE LUDVIK				
U-813	04/01/2005			\$1.00	
	Leased Premises: LAND IN LOT 1, BLOCK 5, NORTH ACRES, POLK COUNTY FOR CONSTRUCTION AREA; BIKE PATH TO RUN FROM SP SEC115, T10, R13 TO STA 30 & 38.17 (CROOKSTON CAMPUS) Address: CROOKSTON, MN 56716 Continuation: CONTINUES UNTIL UNIVERSITY REQUESTS ALTERNATE USE OF THE AREA Lessee: CITY OF CROOKSTON, ATTN: DONALD OSBORNE, MAYOR				
U-815	07/01/2005 06/30/2035			\$1.00	
	Leased Premises: FOOTBALL STADIUM ON MORRIS CAMPUS Address: 600 EAST 4TH STREET, MORRIS, MN 56267 Continuation: THREE 10-YEAR OPTIONS TO RENEW WITH 3-YEAR NOTICE Lessee: MORRIS ISD #769, ATTN: SCOTT MONSON				

**UNIVERSITY OF MINNESOTA
REAL ESTATE OFFICE**
Leases: University Real Estate
From 07/01/2015 To 06/30/2016

Lease Number	Lease Term Start Date End Date	Area (S.F.)	Area (Acres)	Rent	Lessee M & O Obligations	
U-816	12/20/2005 12/19/2025	28,980		\$1.00	CUSTODIAL TRASH REMOVAL SNOW REMOVAL HEAT WATER/SEWER CONDO ASSN DUES	ELECTRICITY PROPERTY TAXES PROPERTY INSURANCE MAJOR MAINTENANCE MINOR MAINTENANCE LANDSCAPE MAINTENANCE
	Leased Premises: UNIT NO. 2, COMMON INTEREST COMMUNITY NO. 302, STABILE BUILDING CONDOMINIUM, OLMSTED COUNTY, MINNESOTA Address: 150 THIRD STREET SW, ROCHESTER, MN 55905 Continuation: TWO 20-YEAR OPTIONS TO RENEW WITH ONE-YEAR NOTICE Lessee: MAYO CLINIC ROCHESTER, ATTN: REAL ESTATE & PROPERTY MANAGEMENT SERVICES					
U-820	09/15/2005 09/30/2055		1.272	\$1.00	CUSTODIAL TRASH REMOVAL SNOW REMOVAL HEAT WATER/SEWER	ELECTRICITY PROPERTY TAXES PROPERTY INSURANCE MAJOR MAINTENANCE MINOR MAINTENANCE LANDSCAPE MAINTENANCE
	Leased Premises: HOPE LODGE MINNEAPOLIS Address: 2500 UNIVERSITY AVENUE SE, MINNEAPOLIS, MN 55455 Continuation: FIVE 10-YEAR OPTIONS TO RENEW WITH 2-YEAR NOTICE Lessee: AMERICAN CANCER SOCIETY, MIDWEST DIVISION, INC, ATTN: HOWARD HEINO					
U-821 B	10/15/2007 12/31/2023			\$12,692.24		
	Leased Premises: ONE ATM EACH AT WILLIAMS , SPORTS PAVILION AND MARIUCCI ARENA, FOUR ATMS IN CONCOURSE LOCATIONS AT TCF BANK STADIUM, AND ONE ATM IN DQ CLUBROOM, TCF BANK STADIUM (TOTAL: EIGHT (8) ATMS) Building: VARIOUS Address: MINNEAPOLIS, MN 55455 Continuation: AUTOMATICALLY RENEWS 9/1 EITHER PARTY MAY TERMINATE AS OF 8/31 OF EACH YEAR WITH 5-MONTH WRITTEN NOTICE Lessee: TCF NATIONAL BANK, ATTN: JESSICA AUSTIN					
U-828	12/01/2005 12/31/2017			\$1.00		
	Leased Premises: TRAIL ON LAND ON COLERAINE MINERALS RESEARCH LABORATORY PROPERTY Address: COLERAINE, MN Continuation: RENEWS AUTOMATICALLY EACH YEAR; EITHER PARTY MAY TERM WITH AT LEAST A 60-DAY NOTICE Lessee: ITASCA COUNTY, ATTN: LAND COMMISSIONER					
U-836	05/01/2006 04/30/2019	13,686		\$1.00	PHONE COSTS AND ANY CUSTODIAL OVER WHAT U DOES	
(25)	Leased Premises: SUITES 124, 307, 450 Building: UNIVERSITY OFFICE PLAZA Address: 2221 UNIVERSITY AVENUE SE, MINNEAPOLIS, MN 55455 Continuation: TWO 3-YEAR OPTIONS TO RENEW WITH 180-DAY NOTICE REMAIN Lessee: THE MINNESOTA DAILY, ATTN: NATHAN MOEN					
U-841	03/15/2007 03/14/2027	5,257		\$1.00		
	Leased Premises: BUILDINGS B & C Building: COLERAINE MINERALS RESEARCH LABORATORY Address: COLERAINE, MN 55722 Continuation: PARTIES TO MUTUALLY AGREE ON ANY LEASE EXTENSION BY 3/15/2026 Lessee: RGGG LAND & MINERALS, LTD, ATTN: DANIEL CLARK					

**UNIVERSITY OF MINNESOTA
REAL ESTATE OFFICE**
Leases: University Real Estate
From 07/01/2015 To 06/30/2016

Lease Number	Lease Term Start Date End Date	Area (S.F.)	Area (Acres)	Rent	Lessee M & O Obligations
U-847	12/01/2008			\$1.00	
	Leased Premises: TRAIL ON SOUTH TEN FEET OF LAND IN HARRIS TOWNSHIP Address: HARRIS TOWNSHIP, MN Continuation: EITHER PARTY MAY TERM WITH 180 DAY NOTICE; TRAIL USED ONLY BETWEEN DECEMBER & MARCH. Lessee: ITASCA COUNTY, ATTN: LAND COMMISSIONER				
U-850	12/15/2006 12/14/2017	589		\$3,000.00	
	Leased Premises: ROOMS 103, 204 & 204A, PLUS SHARED USE OF CONFERENCE ROOM 100 & ALL OTHER COMMON AREAS & PKG LOT Building: LIMNOLOGICAL RESEARCH CENTER Address: 6008 LONDON ROAD, DULUTH, MN 55804 Continuation: AUTOMATICALLY RENEWS FOR ONE-YEAR TERMS EACH DEC 15 UNLESS TERMINATED BY EITHER PARTY WITH 60-DAY NOTICE AT ANY TIME. Lessee: SUGARLOAF INTERPRETIVE CENTER ASSOCIATES, ATTN: BOARD PRESIDENT				
U-850 A	02/24/2016 12/31/2017	160		\$1,051.72	
	Leased Premises: ROOM 202 & 202A Building: LIMNOLOGICAL RESEARCH CENTER Address: 6008 LONDON ROAD, DULUTH, MN 55804 Continuation: AUTO ANNUAL RENEWALS Lessee: HAWK RIDGE BIRD OBSERVATORY, INC, ATTN: JANELLE LONG				
U-852	09/01/2005			\$1.00	
	Leased Premises: ONE RACK IN TELECOM SWITCH-ROOM Address: 90 CHURCH STREET SE, MINNEAPOLIS, MN 55455 Continuation: CONTINUES UNTIL TERMINATED BY EITHER PARTY WITH A 60-DAY NOTICE. Lessee: TW TELECOM INC, ATTN: AGREEMENT ADMINISTRATOR				
U-863 A	10/01/2008	1,200		\$8,040.00	PROPERTY TAXES PROPERTY INSURANCE
	Leased Premises: PORTION OF BUILDING 713A Address: 15250 BABCOCK AVENUE, ROSEMOUNT, MN 55068 Continuation: MONTH-TO-MONTH; EITHER PARTY MAY TERMINATE WITH 30-DAY NOTICE. Lessee: ROSEMOUNT WOODS, INC				
U-870	06/01/2007 06/30/2018	12,823		\$34,953.40	
	Leased Premises: ROOMS 103,104, 105, 106, 203B & 204 IN BLDG 704W, BLDG 717A, BLDG 722D AND OUTDOOR/PARTIALLY COVERED STORAGE SPACE IN/BY BLDG 725A. Building: ROSEMOUNT RESEARCH CENTER Address: MULTIPLE, ROSEMOUNT, MN 55068 Continuation: EITHER PARTY MAY TERMINATE WITH 30 DAY NOTICE Lessee: STATE OF MINNESOTA DEPARTMENT OF ADMINISTRATION/DNR, CONTACT SUSAN ESTES Occupant: MINNESOTA DEPARTMENT OF NATURAL RESOURCES, ATTN: BOB FASHINGBAUER				

**UNIVERSITY OF MINNESOTA
REAL ESTATE OFFICE
Leases: University Real Estate
From 07/01/2015 To 06/30/2016**

Lease Number	Lease Term Start Date End Date	Area (S.F.)	Area (Acres)	Rent	Lessee M & O Obligations
U-872	09/02/2011 08/31/2017	1,100		\$1.00	
	Leased Premises: 1100 SF IN THE UNIVERSITY'S BIKE CENTER LOCATED IN THE UNIVERSITY'S OAK STREET PARKING RAMP Building: UNIVERSITY BIKE CENTER/OAK STREET PARKING RAMP Address: 401 OAK STREET SE, MINNEAPOLIS, MN 55455 Continuation: NONE REMAIN. Lessee: THE HUB BIKE CO-OP				
U-879	08/20/2007			\$1.00	
	Leased Premises: DESIGNATED FACILITIES ON UMD CAMPUS Address: DULUTH, MN 55812 Continuation: ON-GOING MAY BE TERMINATED BY EITHER PARTY WITH 30 DAY NOTICE Lessee: NORTHLAND CHAPTER OF THE AMERICAN RED CROSS				
U-883	01/02/2008 06/30/2020	133		\$3,913.00	
	Leased Premises: ROOM G33 ON GROUND FLOOR Building: COFFMAN MEMORIAL UNION Address: 300 WASHINGTON AVENUE SE, MINNEAPOLIS, MN 55455 Continuation: NONE. AGREEMENT MAY BE TERMINATED AT ANY TIME WITH 90 DAYS NOTICE. Lessee: HENNEPIN COUNTY PLANNING POLICY AND LAND MANGEMENT, ATTN: DENISE KASMARK				
U-886	10/15/2005 10/15/2017		0.001	\$2,500.01	
	Leased Premises: 10X12 FOOT UV-B MONITORING SITE LOCATED AT NORTH CENTRAL RESEARCH AND OUTREACH CENTER Building: 1861 HWY 169 EAST Address: GRAND RAPIDS, MN 55744 Continuation: 3 OF 4 AUTOMATIC ONE-YEAR RENEWALS OPTIONS REMAIN UNLESS TERMINATED BY EITHER PARTY WITH 90 DAY NOTICE Lessee: COLORADO STATE UNIVERSITY, ATTN: JEANIE WEBER				
U-891	10/01/1928			\$1.00	
	Leased Premises: PART OF NW OF THE SE OF THE NW, SEC 32, T48N, R17W, CARLTON COUNTY (CLOQUET FORESTRY CENTER) Address: CLOQUET, MN 55720 Lessee: STATE OF MINNESOTA DEPARTMENT OF NATURAL RESOURCES				
U-899	04/01/2009 06/30/2020	4,550		\$1.00	TRASH REMOVAL ELECTRICITY SNOW REMOVAL PROPERTY TAXES HEAT PROPERTY INSURANCE WATER/SEWER MAJOR MAINTENANCE MINOR MAINTENANCE
	Leased Premises: ROOM 195 (RETAIL) & ROOM 169 (STORAGE SPACE) IN TCF STADIUM Building: TCF BANK STADIUM Address: 2900 UNIVERSITY AVENUE SE, MINNEAPOLIS, MN 55455 Continuation: ONE 3-YEAR OPTION TO RENEW WITH 1-YEAR NOTICE Lessee: GOLD COUNTRY, INC, ATTN: CEO				

**UNIVERSITY OF MINNESOTA
REAL ESTATE OFFICE**
Leases: University Real Estate
From 07/01/2015 To 06/30/2016

Lease Number	Lease Term Start Date End Date	Area (S.F.)	Area (Acres)	Rent	Lessee M & O	Obligations
U-900	11/05/2007			\$1.00		
	Leased Premises: INTERSEC OF CENTERLINE OF UNIV AVE SE WITH 23RD AVE SE, HENNEPIN COUNTY Building: TCF STADIUM Address: MINNEAPOLIS, MN 55455 Lessee: CENTERPOINT ENERGY					
U-906	01/01/2014 06/30/2017	82,696		\$971,547.50	CUSTODIAL TRASH REMOVAL SNOW REMOVAL HEAT WATER/SEWER	ELECTRICITY PROPERTY TAXES PROPERTY INSURANCE MAJOR MAINTENANCE MINOR MAINTENANCE LANDSCAPE MAINTENANCE
	Leased Premises: TBD Building: AMBULATORY CARE CENTER Address: 909 FULTON STREET SE, MINNEAPOLIS, MN 55455 Continuation: THREE (3) OPTIONS TO EXTEND THE LEASE WITH THE FIRST OPTION FOR A PERIOD OF SIX (6) SUCCESSIVE YEARS AND THE NEXT TWO (2) FOR A PERIOD OF FIVE (5) YEARS EACH. TENANT TO PROVIDE 12 MONTH WRITTEN NOTICE TO EXERCISE OPTION(S) Lessee: FAIRVIEW HEALTH SERVICES, ATTN: PRESIDENT, UMMC, FAIRVIEW					
U-906 A	01/01/2014 06/30/2017	248,087		\$2,182,827.50	CUSTODIAL TRASH REMOVAL SNOW REMOVAL HEAT WATER/SEWER	ELECTRICITY PROPERTY TAXES PROPERTY INSURANCE MAJOR MAINTENANCE MINOR MAINTENANCE LANDSCAPE MAINTENANCE
	Leased Premises: TBD Building: AMBULATORY CARE CENTER Address: 909 FULTON STREET SE, MINNEAPOLIS, MN 55455 Continuation: THREE (3) OPTIONS TO EXTEND THE LEASE WITH THE FIRST OPTION FOR A PERIOD OF SIX (6) SUCCESSIVE YEARS AND THE NEXT TWO (2) FOR A PERIOD OF FIVE (5) YEARS EACH. TENANT TO PROVIDE 12 MONTH WRITTEN NOTICE TO EXERCISE OPTION(S) Lessee: UNIVERSITY OF MINNESOTA HEALTH CLINICS AND SURGERY CENTER INC., ATTN: COO, UOFM PHYSICIANS					
U-906 B	01/01/2014 06/30/2017			\$277,638.78	CUSTODIAL TRASH REMOVAL SNOW REMOVAL HEAT WATER/SEWER	ELECTRICITY PROPERTY TAXES PROPERTY INSURANCE MAJOR MAINTENANCE MINOR MAINTENANCE LANDSCAPE MAINTENANCE
	Leased Premises: LOT C-73 AND A PORTION OF UNIVERSITY OAK STREET RAMP Building: LOT C-73 AND UNIVERISTY OAK STREET RAMP Address: MINNEAPOLIS, MN 55455 Continuation: THREE (3) OPTIONS TO EXTEND THE LEASE WITH THE FIRST OPTION FOR A PERIOD OF SIX (6) SUCCESSIVE YEARS AND THE NEXT TWO (2) FOR A PERIOD OF FIVE (5) YEARS EACH. TENANT TO PROVIDE 12 MONTH WRITTEN NOTICE TO EXERCISE OPTION(S) Lessee: FAIRVIEW HEALTH SERVICES (ATTN: PRESIDENT, UMMC, FAIRVIEW) AND UMPHYSICIANS-UMMC, FAIRVIEW HEALTH SERVICES, INC., (ATTN: COO, UMPHYSICIANS)					
U-906 D	01/01/2016			\$1.00		
	Leased Premises: PORTION OF ROOFTOP AND SPACE ON 6TH FLOOR Building: CLINIC AND SURGERY CENTER Address: 909 FULTON STREET SE, MINNEAPOLIS, MN 55455 Continuation: AUTOMATICALLY RENEW FOR SUBSEQUENT ANNUAL TERMS. AGREEMENT IS TERMINABLE UPON WRITTEN NOTICE BY UNIVERSITY TO LICENSEE FOR ANY REASON Lessee: AMERICAN MESSAGING SERVICES, LLC, ATTN: REAL ESTATE MANAGEMENT					

**UNIVERSITY OF MINNESOTA
REAL ESTATE OFFICE**
Leases: University Real Estate
From 07/01/2015 To 06/30/2016

Lease Number	Lease Term	Area (S.F.)	Area (Acres)	Rent	Lessee M & O Obligations
	Start Date	End Date			
U-910	09/01/2008	08/31/2058		\$1.00	
Leased Premises: OAK STREET SE AND 5TH STREET SE ROW Address: MINNEAPOLIS, MN 55455 Continuation: TERMINABLE UPON REASONABLE NOTICE BY UNIVERSITY TO LICENSEE FOR ANY REASON Lessee: CENTERPOINT ENERGY RESOURCES CORP, DBA CENTERPOINT ENERGY MN GAS					
U-916	02/15/2010	02/14/2030		\$1.00	MAJOR MAINTENANCE MINOR MAINTENANCE
Leased Premises: 39 INTERSECTIONS ON TWIN CITIES CAMPUS - EAST BANK Address: MINNEAPOLIS, MN 55455 Lessee: CITY OF MINNEAPOLIS, DEPT OF PUBLIC WORKS, ATTN: JON WERTGES					
U-917	08/06/2009	07/31/2016	1,364	\$1.00	
Leased Premises: EXCLUSIVE USE OF A SUITE DESIGNATED AS SUITE G167 Building: TCF STADIUM Address: 2009 UNIVERSITY AVENUE SE, MINNEAPOLIS, MN 55455 Continuation: ONE 1-YEAR OPTION TO RENEW WITH 90-DAY NOTICE Lessee: CONTEMPORARY SERVICES CORPORATION, ATTN: GENERAL COUNSEL					
U-919 AA	07/01/2009	06/30/2017		\$1,875.00	
Leased Premises: LOGE BOX UPPER #2, PLUS ONE PARKING SPOT Building: TCF STADIUM Address: 2009 UNIVERSITY AVE SE, MINNEAPOLIS, MN 55455 Continuation: 7 OF 10 FOOTBALL SEASONS Lessee: B. JOHN LINDAHL, JR.					
U-919 BA	07/01/2015	06/30/2016		\$2,649.00	
Leased Premises: LOGE BOX UPPER #22, PLUS ONE PARKING SPOT Building: TCF STADIUM Address: 2009 UNIVERSITY AVE SE, MINNEAPOLIS, MN 55455 Continuation: 1 FOOTBALL SEASON Lessee: DR. J. PATRICK SMITH					
U-919 BB	07/01/2009	06/30/2017		\$1,875.00	
Leased Premises: LOGE BOX UPPER #4 Building: TCF STADIUM Address: 2009 UNIVERSITY AVE SE, MINNEAPOLIS, MN 55455 Continuation: 2 OF 5 FOOTBALL SEASONS Lessee: ALICE AND KIRK ODDEN					

**UNIVERSITY OF MINNESOTA
REAL ESTATE OFFICE**
Leases: University Real Estate
From 07/01/2015 To 06/30/2016

Lease Number	Lease Term Start Date End Date	Area (S.F.)	Area (Acres)	Rent	Lessee M & O Obligations
U-919 BC	07/01/2015 06/30/2016			\$2,935.00	
	Leased Premises: LOGE BOX LOWER #25, PLUS ONE PARKING SPOT Building: TCF STADIUM Address: 2009 UNIVERSITY AVE SE, MINNEAPOLIS, MN 55455 Continuation: 1 FOOTBALL SEASON Lessee: LOWELL HELLERVIK				
U-919 D	07/01/2012 06/30/2017			\$2,725.00	
	Leased Premises: LOWER LOGE #8, SIX GAME TICKETS & TWO PARKING SPACES Building: TCF STADIUM Address: 2009 UNIVERSITY AVENUE SE, MINNEAPOLIS, MN 55455 Continuation: 4 OF 10 FOOTBALL SEASONS Lessee: RICK MOULTON				
U-919 DD	07/01/2009 06/30/2017			\$1,875.00	
	Leased Premises: LOGE BOX LOWER #11, PLUS ONE PARKING SPOT Building: TCF STADIUM Address: 2009 UNIVERSITY AVE SE, MINNEAPOLIS, MN 55455 Continuation: 6 OF 10 FOOTBALL SEASONS Lessee: KEVIN FAHEY				
U-919 E	07/01/2012 06/30/2016			\$2,050.00	
	Leased Premises: UPPER LOGE #20, FOUR GAME TICKETS & TWO PARKING SPACES Building: TCF STADIUM Address: 2009 UNIVERSITY AVE SE, MINNEAPOLIS, MN 55455 Continuation: 4 OF 4 FOOTBALL SEASONS Lessee: DOHERTY EMPOLYMENT GROUP, ATTN: TIMOTHY DOHERTY				
U-919 EE	07/01/2009 06/30/2016			\$1,875.00	
	Leased Premises: LOGE BOX UPPER #6, PLUS ONE PARKING SPOT Building: TCF STADIUM Address: 2009 UNIVERSITY AVE SE, MINNEAPOLIS, MN 55455 Continuation: 3 OF 3 FOOTBALL SEASONS Lessee: CRYSTAL FARMS; ATTN: MARK ANDERSON				
U-919 FF	07/01/2009 06/30/2017			\$3,170.00	
	Leased Premises: LOGE BOX UPPER #7, PLUS 4 PARKING SPACES Building: TCF STADIUM Address: 2009 UNIVERSITY AVE SE, MINNEAPOLIS, MN 55455 Continuation: 7 OF 10 FOOTBALL SEASONS Lessee: ROBERT MULDER				

**UNIVERSITY OF MINNESOTA
REAL ESTATE OFFICE**
Leases: University Real Estate
From 07/01/2015 To 06/30/2016

Lease Number	Lease Term Start Date End Date	Area (S.F.)	Area (Acres)	Rent	Lessee M & O Obligations
U-919 G	07/01/2009 06/30/2017			\$3,925.00	
	Leased Premises: UPPER LOGES 26 & 27 4 SEATS EACH WITH 3 PARKING SPACES Building: TCF STADIUM Address: 2009 UNIVERSITY AVE SE, MINNEAPOLIS, MN 55455 Continuation: 1 OF 7 FOOTBALL SEASONS Lessee: HUBBARD BROADCASTING, INC. ATTN: ROBERT W. HUBBARD				
U-919 H	07/01/2012 06/30/2016			\$2,725.00	
	Leased Premises: LOGE BOX UPPER #9, SIX (6) GAMES TICKETS & ONE PARKING SPACE Building: TCF STADIUM Address: 2009 UNIVERSITY AVE SE, MINNEAPOLIS, MN 55455 Continuation: 3 OF 3 FOOTBALL SEASONS Lessee: DANIEL LISTER				
U-919 I	07/01/2013 06/30/2016			\$2,850.00	
	Leased Premises: LOGE BOX LOWER #3, FOUR (4) GAME TICKETS & 1 PARKING SPACE Building: TCF STADIUM Address: 2009 UNIVERSITY AVENUE SE, Continuation: 3 OF 3 FOOTBALL SEASONS Lessee: BRIAN SLIPKA				
U-919 II	07/01/2009 06/30/2017			\$1,875.00	
	Leased Premises: LOGE BOX UPPER #10, PLUS ONE PARKING SPOT Building: TCF STADIUM Address: 2009 UNIVERSITY AVE SE, MINNEAPOLIS, MN 55455 Continuation: 3 OF OF 3 FOOTBALL SEASONS Lessee: EUGENE FREY				
U-919 J	07/01/2009 06/30/2017			\$2,900.00	
	Leased Premises: LOGE BOX LOWER #10, PLUS ONE PARKING SPOT Building: TCF STADIUM Address: 2009 UNIVERSITY AVE SE, MINNEAPOLIS, MN 55455 Continuation: 7 OF 10 FOOTBALL SEASONS Lessee: ROBERT AND TERI CROSBY				
U-919 K	07/01/2009 06/30/2017			\$1,875.00	
	Leased Premises: LOGE BOX LOWER #23, FOUR (4) GAME TICKETS & 1 PARKING SPACE Building: TCF STADIUM Address: 2009 UNIVERSITY AVENUE SE, MINNEAPOLIS, MN 55455 Continuation: 7 OF 10 FOOTBALL SEASONS Lessee: BERGER TRANSFER AND STORAGE, ATTN: WILLIAM DIRCKS, JR.				

**UNIVERSITY OF MINNESOTA
REAL ESTATE OFFICE**
Leases: University Real Estate
From 07/01/2015 To 06/30/2016

Lease Number	Lease Term Start Date End Date	Area (S.F.)	Area (Acres)	Rent	Lessee M & O Obligations
U-919 KK	07/01/2009 06/30/2017			\$1,875.00	
	Leased Premises: LOGE BOX UPPER #12, PLUS ONE PARKING SPACE Building: TCF STADIUM Address: 2009 UNIVERSITY AVE SE, MINNEAPOLIS, MN 55455 Continuation: 7 OF 10 FOOTBALL SEASONS Lessee: ROGER BETTIN				
U-919 LL	07/01/2009 06/30/2017			\$1,875.00	
	Leased Premises: LOGE BOX UPPER #13, PLUS ONE PARKING SPOT Building: TCF STADIUM Address: 2009 UNIVERSITY AVE SE, MINNEAPOLIS, MN 55455 Continuation: 7 OF 10 FOOTBALL SEASONS Lessee: DALE PETERSON				
U-919 M	07/01/2013 06/30/2017			\$5,500.00	
	Leased Premises: LOGE BOX LOWER #13, PLUS FOUR PARKING SPOT Building: TCF STADIUM Address: 2009 UNIVERSITY AVE SE, MINNEAPOLIS, MN 55455 Continuation: 7 OF 10 FOOTBALL SEASONS Lessee: FEDERATED INSURANCE COMPANIES; ATTN: DICK SHERWOOD				
U-919 MM	07/01/2009 06/30/2017			\$2,274.00	
	Leased Premises: LOGE BOX UPPER #14 - 4 GAME TICKETS, PLUS ONE PARKING SPACE Building: TCF STADIUM Address: 2009 UNIVERSITY AVE SE, MINNEAPOLIS, MN 55455 Continuation: 3 OF 3 FOOTBALL SEASONS Lessee: WILLIAM DIRCKS, SR.				
U-919 N	07/01/2009 06/30/2017			\$2,650.00	
	Leased Premises: LOGE BOX LOWER #18 - FIVE GAME TICKETS Building: TCF STADIUM Address: 2009 UNIVERSITY AVE SE, MINNEAPOLIS, MN 55455 Continuation: 7 OF 10 FOOTBALL SEASONS Lessee: DAN STRATTON				
U-919 O	07/01/2013 06/30/2017			\$1,875.00	
	Leased Premises: LOGE BOX #LOWER 19 FOUR (4) GAME TICKETS & 1 PARKING SPACE Building: TCF STADIUM Address: 2009 UNIVERSITY AVE SE, MINNEAPOLIS, MN 55455 Continuation: 3 OF 3 FOOTBALL SEASONS Lessee: ERIK & RIMA TORGERSON				

**UNIVERSITY OF MINNESOTA
REAL ESTATE OFFICE**
Leases: University Real Estate
From 07/01/2015 To 06/30/2016

Lease Number	Lease Term Start Date End Date	Area (S.F.)	Area (Acres)	Rent	Lessee M & O Obligations
U-919 OA	07/01/2009 06/30/2017			\$1,875.00	
	Leased Premises: LOGE BOX UPPER #16, PLUS ONE PARKING SPACE Building: TCF STADIUM Address: 2009 UNIVERSITY AVE SE, MINNEAPOLIS, MN 55455 Continuation: 2 OF 5 FOOTBALL SEASONS Lessee: STEPHEN & CLAUDIA SEFTON				
U-919 P	07/01/2012 06/30/2017			\$5,541.00	
	Leased Premises: LOGE BOX UPPER #15 AND UPPER 8 WHICH INCLUDES 10 GAME TICKETS Building: TCF STADIUM Address: 2009 UNIVERSITY AVE SE, MINNEAPOLIS, MN 55455 Continuation: 1 OF 3 FOOTBALL SEASONS Lessee: MARK KRAVIK				
U-919 PP	07/01/2009 06/30/2017			\$2,475.00	
	Leased Premises: LOGE BOX UPPER #17, PLUS ONE PARKING SPOT Building: TCF STADIUM Address: 2009 UNIVERSITY AVE SE, MINNEAPOLIS, MN 55455 Continuation: 2 OF 3 FOOTBALL SEASONS Lessee: WILLIAM L. MCREAVY				
U-919 R	07/01/2009 06/30/2016			\$3,284.60	
	Leased Premises: LOGE BOX LOWER #22, SIX (6) GAME TICKETS & ONE PARKING SPACE Building: TCF STADIUM Address: 2009 UNIVERSITY AVE SE, MINNEAPOLIS, MN 55455 Continuation: 3 OF 3 FOOTBALL SEASONS Lessee: JIM ANDREWS				
U-919 S	07/01/2013 06/30/2017			\$2,900.00	
	Leased Premises: LOGE BOX UPPER #21, FOUR (4) GAME TICKETS & 2 PARKING SPACES Building: TCF STADIUM Address: 2009 UNIVERSITY AVE SE, MINNEAPOLIS, MN 55455 Continuation: 3 OF 3 FOOTBALL SEASONS Lessee: GREG MITSCH				
U-919 U	07/01/2009 06/30/2017			\$3,200.00	
	Leased Premises: LOGE BOX LOWER #1, INCLUDES SIX (6) GAME TICKETS & ONE PARKING SPOT Building: TCF STADIUM Address: 2009 UNIVERSITY AVE SE, MINNEAPOLIS, MN 55455 Continuation: 3 OF 5 FOOTBALL SEASONS Lessee: MONTANA STEWART, BIG SKY CATTLE, L.L.C.				

**UNIVERSITY OF MINNESOTA
REAL ESTATE OFFICE**
Leases: University Real Estate
From 07/01/2015 To 06/30/2016

Lease Number	Lease Term Start Date End Date	Area (S.F.)	Area (Acres)	Rent	Lessee M & O Obligations
U-919 UU	07/01/2013 06/30/2016			\$1,875.00	
	Leased Premises: LOGE BOX LOWER #24, FOUR (4) GAME TICKETS & 1 PARKING SPACE Building: TCF STADIUM Address: 2009 UNIVERSITY AVENUE SE, MINNEAPOLIS, MN 55455 Continuation: 3 OF 3 FOOTBALL SEASONS Lessee: MIDWEST INDUSTRIAL COATINGS, INC., ATTN: DAN SEELER				
U-919 V	07/01/2013 06/30/2017			\$2,050.00	
	Leased Premises: LOGE BOX #20 LOWER Building: TCF STADIUM Address: 2009 UNIVERSITY AVE SE, MINNEAPOLIS, MN 55455 Continuation: 3 OF 3 FOOTBALL SEASONS Lessee: KANE TRANSPORT, ATTN: BOB KANE				
U-919 W	07/01/2009 06/30/2016			\$2,339.72	
	Leased Premises: LOGE BOX LOWER LOGE #5 FOUR (4) GAME TICKETS & 1 PARKING SPACE Building: TCF STADIUM Address: 2009 UNIVERSITY AVENUE SE, MINNEAPOLIS, MN 55455 Lessee: GARY BERCKMANN				
U-919 XX	07/01/2009 06/30/2017			\$2,050.00	
	Leased Premises: LOGE BOX UPPER #25, PLUS TWO PARKING SPACES Building: TCF STADIUM Address: 2009 UNIVERSITY AVE SE, MINNEAPOLIS, MN 55455 Continuation: 7 OF 10 FOOTBALL SEASONS Lessee: MIKE HAGLUND				
U-919 Z	07/01/2009 06/30/2017			\$2,300.00	
	Leased Premises: LOGE BOX UPPER #1, FOUR GAME TICKETS & ONE PARKING SPOT Building: TCF STADIUM Address: 2009 UNIVERSITY AVE SE, MINNEAPOLIS, MN 55455 Continuation: 3 OF 5 SEASONS Lessee: RANDY COLE				
U-919 ZA	07/01/2009 06/30/2017			\$2,950.00	
	Leased Premises: LOGE BOX LOWER #26, SIX (6) GAME TICKETS & 1 PARKING SPACE Building: TCF STADIUM Address: 2009 UNIVERSITY AVE SE, MINNEAPOLIS, MN 55455 Continuation: 7 OF 10 FOOTBALL SEASONS Lessee: GENZ-RYAN, ATTN: JON RYAN				

**UNIVERSITY OF MINNESOTA
REAL ESTATE OFFICE**
Leases: University Real Estate
From 07/01/2015 To 06/30/2016

Lease Number	Lease Term Start Date	End Date	Area (S.F.)	Area (Acres)	Rent	Lessee M & O Obligations
U-919 ZB	07/01/2013	06/30/2017			\$1,875.00	
	Leased Premises: LOGE BOX UPPER #4,FOUR GAME TICKETS Building: TCF STADIUM Address: 2009 UNIVERSITY AVE SE, MINNEAPOLIS, MN 55455 Continuation: 3 OF 5 FOOTBALL SEASONS Lessee: RICK O'GARA					
U-919 ZC	07/01/2014	06/30/2017			\$1,875.00	
	Leased Premises: LOGE BOX LOWER LOGE #9 Building: TCF STADIUM Address: 2009 UNIVERSITY AVE SE, MINNEAPOLIS, MN 55455 Continuation: 1 OF 5 FOOTBALL SEASONS Lessee: BEN BROWN					
U-919 ZD	07/01/2013	06/30/2017			\$1,875.00	
	Leased Premises: LOGE BOX LOWER #12 Building: TCF STADIUM Address: 2009 UNIVERSITY AVE SE, MINNEAPOLIS, MN 55455 Continuation: 3 OF 10 FOOTBALL SEASONS Lessee: BRENT AUGUSTINE					
U-919 ZE	07/01/2014	06/30/2017			\$1,875.00	
	Leased Premises: LOGE BOX LOWER #21 Building: TCF STADIUM Address: 2009 UNIVERSITY AVE SE, MINNEAPOLIS, MN 55455 Continuation: 2 OF 3 FOOTBALL SEASONS Lessee: JOHN "STEFF" ANDERSON					
U-919 ZF	07/01/2013	06/30/2016			\$3,412.15	
	Leased Premises: LOGE BOX LOWER LOGE BOX #22, INCLUDES 6 GAME TICKETS Building: TCF STADIUM Address: 2009 UNIVERSITY AVE SE, MINNEAPOLIS, MN 55455 Continuation: 3 OF 3 FOOTBALL SEASONS Lessee: JIM ANDREWS					
U-919 ZG	07/01/2014	06/30/2016			\$5,850.00	
	Leased Premises: LOGE BOX UPPER LOGE UPPER 28, 29 & 3 Building: TCF STADIUM Address: 2009 UNIVERSITY AVE SE, MINNEAPOLIS, MN 55455 Continuation: 1 FOOTBALL SEASON Lessee: LEARFIELD COMMUNICATIONS, INC. D/B/A GOPHER SPORTS PROPERTIES GREG GERLACH					

**UNIVERSITY OF MINNESOTA
REAL ESTATE OFFICE**
Leases: University Real Estate
From 07/01/2015 To 06/30/2016

Lease Number	Lease Term Start Date End Date	Area (S.F.)	Area (Acres)	Rent	Lessee M & O Obligations
U-919 ZH	07/01/2014 06/30/2017			\$1,875.00	
	Leased Premises: LOGE BOX UPPER LOGE #24 Building: TCF STADIUM Address: 2009 UNIVERSITY AVE SE, MINNEAPOLIS, MN 55455 Continuation: 2 OF 5 FOOTBALL SEASONS Lessee: SPECTRUM SCREENPRINTING, CONTACT STEVE STINSKI				
U-919 ZJ	07/01/2015 06/30/2016			\$1,875.00	
	Leased Premises: LOGE BOX UPPER #10, PLUS ONE PARKING SPOT Building: TCF STADIUM Address: 2009 UNIVERSITY AVE SE, MINNEAPOLIS, MN 55455 Continuation: ONE FOOTBALL SEASON Lessee: WALTER LAWRENCE				
U-919 ZK	07/01/2013 06/30/2017			\$3,587.00	
	Leased Premises: LOGE BOX LOWER #22 Building: TCF STADIUM Address: 2009 UNIVERSITY AVE SE, MINNEAPOLIS, MN 55455 Continuation: THREE OF THREE FOOTBALL SEASONS Lessee: CUMMINS NPOWER, LLC, RUSSELL SHAEFFER				
U-919 ZW	07/01/2009 06/30/2016			\$1,875.00	
	Leased Premises: LOGE BOX UPPER #23, PLUS ONE PARKING SPOT Building: TCF STADIUM Address: 2009 UNIVERSITY AVE SE, MINNEAPOLIS, MN 55455 Continuation: 3 OF 3 FOOTBALL SEASONS Lessee: ANDREW SCHMIDT				
U-919 ZY	07/01/2009 06/30/2017			\$4,100.00	
	Leased Premises: LOGE BOX UPPER #5 AND #18, EIGHT GAME TICKETS PLUS FOUR (4) PARKING SPACES Building: TCF STADIUM Address: 2009 UNIVERSITY AVE SE, MINNEAPOLIS, MN 55455 Continuation: 3 OF 3 FOOTBALL SEASONS Lessee: COMCAST SPOTLIGHT; ATTN: DAVID R. BAKER				
U-919 ZZ	07/01/2009 06/30/2016			\$4,280.00	
	Leased Premises: LOGE BOX UPPER #19, PLUS FIVE PARKING SPACE Building: TCF STADIUM Address: 2009 UNIVERSITY AVE SE, MINNEAPOLIS, MN 55455 Continuation: 1 FOOTBALL SEASONS Lessee: DAN RILEY				

**UNIVERSITY OF MINNESOTA
REAL ESTATE OFFICE**
Leases: University Real Estate
From 07/01/2015 To 06/30/2016

Lease Number	Lease Term Start Date End Date	Area (S.F.)	Area (Acres)	Rent	Lessee M & O Obligations
U-920 C	07/01/2012 06/30/2017			\$5,500.00	
	Leased Premises: SUITE #3, 16 SEATS & FOUR PARKING SPACES Building: TCF STADIUM Address: 2009 UNIVERSITY AVE SE, MINNEAPOLIS, MN 55455 Continuation: 4 OF 5 FOOTBALL SEASONS Lessee: LEARFIELD COMMUNICATIONS, INC., D/B/A GOPHER SPORTS SPACES, ATTN: GREG GERLACH				
U-920 F	07/01/2009 06/30/2017			\$5,500.00	
	Leased Premises: SUITE #26, 16 SEATS & FOUR PARKING SPACES Building: TCF STADIUM Address: 2009 UNIVERSITY AVE SE, MINNEAPOLIS, MN 55455 Continuation: 7 OF 10 FOOTBALL SEASONS Lessee: HUBBARD BROADCASTING, INC., ATTN: ROBERT W. HUBBARD				
U-920 AA	07/01/2009 06/30/2017			\$11,052.96	
	Leased Premises: SUITE #27, PLUS FOUR (4) PARKING SPACES Building: TCF STADIUM Address: 2009 UNIVERSITY AVE SE, MINNEAPOLIS, MN 55455 Continuation: 3 OF 7 FOOTBALL SEASONS Lessee: ROSEMOUNT, INC., ATTN: STEPHEN SHONKA				
U-920 B	07/01/2012 06/30/2017			\$5,675.00	
	Leased Premises: SUITE #16, 22 GAME TICKETS & FIVE PARKING SPACES Building: TCF STADIUM Address: 2009 UNIVERSITY AVENUE SE, MINNEAPOLIS, MN 55455 Continuation: 4 OF 5 FOOTBALL SEASONS Lessee: THOMAS GIEL, JEREMY WELLER AND CHRIS KAHLER				
U-920 BB	07/01/2009 06/30/2017			\$5,500.00	
	Leased Premises: SUITE #28, PLUS FOUR (4) PARKING SPACES Building: TCF STADIUM Address: 2009 UNIVERSITY AVE SE, MINNEAPOLIS, MN 55455 Continuation: 3 OF 5 FOOTBALL SEASONS (AGREEMENT MODIFIED IN 2013) Lessee: PENTAIR, INC., ATTN: RANDALL HOGAN				
U-920 D	08/27/2013 06/30/2017			\$6,400.00	
	Leased Premises: SUITE #4 Building: TCF STADIUM Address: 2009 UNIVERSITY AVE SE, MINNEAPOLIS, MN 55455 Continuation: 1 YEAR AGREEMENT Lessee: CLIFF VIESSMAN INC., ATTN: WAYNE VIESSMAN				

**UNIVERSITY OF MINNESOTA
REAL ESTATE OFFICE**
Leases: University Real Estate
From 07/01/2015 To 06/30/2016

Lease Number	Lease Term Start Date End Date	Area (S.F.)	Area (Acres)	Rent	Lessee M & O Obligations
U-920 DD	07/01/2009 06/30/2017			\$5,500.00	
	Leased Premises: SUITE #30, 16 SEATS PLUS FOUR (4) PARKING SPACES Building: TCF STADIUM Address: 2009 UNIVERSITY AVE SE, MINNEAPOLIS, MN 55455 Continuation: 3 OF 5 FOOTBALL SEASONS Lessee: U.S. BANK, ATTN: RICHARD K. DAVIS				
U-920 EE	08/27/2012 06/30/2017			\$6,400.00	
	Leased Premises: SUITE 5 - 19 GAME TICKETS , SEVEN STANDING ROOM GAME TICKETS AND 4 PARKING SPACES Building: TCF STADIUM Address: 2009 UNIVERSITY AVE SE, MINNEAPOLIS, MN 55455 Continuation: 1 OF 5 FOOTBALL SEASONS Lessee: JJ TAYLOR DISTRIBUTING, ATTN: MIKE BAMONTI				
U-920 G	07/01/2013 06/30/2016			\$6,400.00	
	Leased Premises: SUITE 33, 19 SEATS & FOUR PARKING SPACES Building: TCF STADIUM Address: 2009 UNIVERSITY AVE SE, MINNEAPOLIS, MN 55455 Continuation: 3 OF 3 FOOTBALL SEASONS Lessee: LEARFIELD COMMUNICATIONS, INC., D/BA GOPER SPORTS SPACES, ATTN GREG GERLACH				
U-920 GG	07/01/2014 06/30/2017			\$11,440.00	
	Leased Premises: SUITE #UMN FOUNDATION SUITE, 28 SUITE SEATS, 12 STANDING ROOM, FOUR RESERVED (SEC: 139, ROW: 28, SEATS: 5-8) Building: TCF STADIUM Address: 2009 UNIVERSITY AVE SE, MINNEAPOLIS, MN 55455 Continuation: 2 OF 5 FOOTBALL SEASONS Lessee: UNIVERSITY OF MINNESOTA FOUNDATION, ATTN: BOB BURGETT MCNAMARA ALUMNI CENTER				
U-920 H	08/01/2009 06/30/2017			\$6,400.00	
	Leased Premises: SUITE #8, PLUS FOUR (4) PARKING SPACES Building: TCF STADIUM Address: 2009 UNIVERSITY AVE SE, MINNEAPOLIS, MN 55455 Continuation: 3 OF 3 FOOTBALL SEASONS Lessee: JOHNSON BROTHERS LIQUOR CO., ATTN: MICHAEL & TODD JOHNSON				
U-920 I	07/01/2011 06/30/2017			\$6,400.00	
	Leased Premises: SUITE #9, 16 GAME TICKETS & FOUR PARKING SPACES Building: TCF STADIUM Address: 2009 UNIVERSITY AVE SE, MINNEAPOLIS, MN 55455 Continuation: 5 OF 10 FOOTBALL SEASONS Lessee: JAMES R. CARGILL II				

**UNIVERSITY OF MINNESOTA
REAL ESTATE OFFICE**
Leases: University Real Estate
From 07/01/2015 To 06/30/2016

Lease Number	Lease Term	Area (S.F.)	Area (Acres)	Rent	Lessee M & O Obligations
	Start Date	End Date			
U-920 J	07/01/2013	06/30/2017		\$8,202.28	
	Leased Premises: SUITE #35, 19 SEATS & FOUR PARKING SPACES Building: TCF STADIUM Address: 2009 UNIVERSITY AVE SE, MINNEAPOLIS, MN 55455 Continuation: 2 OF 3 FOOTBALL SEASONS Lessee: LEARFIELD COMMUNICATIONS, INC., D/B/A GOPHER SPORTS SPACES, ATTN: GREG GERLACH				
U-920 L	07/01/2009	06/30/2017		\$11,989.98	
	Leased Premises: SUITE #12, 16 GAME TICKETS & FOUR PARKING SPACES Building: TCF STADIUM Address: 2009 UNIVERSITY AVE SE, MINNEAPOLIS, MN 55455 Continuation: 7 OF 10 FOOTBALL SEASONS Lessee: COCA-COLA ENTERPRISES INC., ATTN: JOHN GLOTFELTY				
U-920 M	07/01/2009	06/30/2017		\$5,500.00	
	Leased Premises: SUITE #13, SIXTEEN GAME TICKETS & SIX STANDING ROOM GAME TICKETS AND FOUR PARKING SPACES Building: TCF STADIUM Address: 2009 UNIVERSITY AVE SE, MINNEAPOLIS, MN 55455 Continuation: 1 OF 5 FOOTBALL SEASONS Lessee: MILLS SUPPLY INC., ATTN: STU MILLS				
U-920 N	07/01/2013	06/30/2016		\$5,500.00	
	Leased Premises: SUITE #17, 16 SEATS AND FOUR PARKING SPACES Building: TCF STADIUM Address: 2009 UNIVERSITY AVE SE, MINNEAPOLIS, MN 55455 Continuation: 3 OF 3 FOOTBALL SEASONS Lessee: ELLIOTT AUTO SUPPLY COL, INC. D/B/A FACTORY MOTOR PARTS				
U-920 Q	07/01/2013	06/30/2016		\$6,400.00	
	Leased Premises: SUITE #34, 19 GAMES TICKETS, SEVEN STANDING ROOM GAME TICKETS & FOUR PARKING SPACES Building: TCF STADIUM Address: 2009 UNIVERSITY AVENUE SE, MINNEAPOLIS, MN 55455 Continuation: ONE (1) FOOTBALL SEASON Lessee: DATA RECOGNITION CORPORATION, ATTN: BETH JOHNSON				
U-920 R	07/01/2009	06/30/2017		\$5,500.00	
	Leased Premises: SUITE #18, 16 SEATS PLUS FOUR PARKING SPACES IN GOPHER LOT Building: TCF STADIUM Address: 2009 UNIVERSITY AVE SE, MINNEAPOLIS, MN 55455 Continuation: 3 OF FIVE YEAR AGREEMENT Lessee: WELLS FARGO, ATTN: DARCY FRISCHOLZ/HEATHER GOODWIN				

**UNIVERSITY OF MINNESOTA
REAL ESTATE OFFICE**
Leases: University Real Estate
From 07/01/2015 To 06/30/2016

Lease Number	Lease Term	Area (S.F.)	Area (Acres)	Rent	Lessee M & O Obligations
	Start Date	End Date			
U-920 S	07/01/2009	06/30/2016		\$7,344.00	
	Leased Premises: SUITE #19, PLUS FOUR (4) PARKING SPACES				
	Building: TCF STADIUM				
	Address: 2009 UNIVERSITY AVE SE, MINNEAPOLIS, MN 55455				
	Lessee: FEDERATED INSURANCE COMPANIES, ATTN: RICHARD SHERWOOD				
U-920 T	07/01/2009	06/30/2017		\$5,500.00	
	Leased Premises: SUITE #20, PLUS FOUR (4) PARKING SPACES				
	Building: TCF STADIUM				
	Address: 2009 UNIVERSITY AVE SE, MINNEAPOLIS, MN 55455				
	Continuation: 3 OF 5 FOOTBALL SEASONS (5-YEAR RENEWAL)				
	Lessee: TARGET CORPORATION, ATTN: MICHAEL FRANCIS				
U-920 U	07/01/2009	06/30/2017		\$1.00	
	Leased Premises: SUITE #21, PLUS FOUR PARKING SPACES				
	Building: TCF STADIUM				
	Address: 2009 UNIVERSITY AVE SE, MINNEAPOLIS, MN 55455				
	Continuation: 7 OF 10 FOOTBALL SEASONS				
	Lessee: TCF NATIONAL BANK, ATTN: RYAN WILDER				
U-920 V	07/01/2009	06/30/2017		\$5,675.00	
	Leased Premises: SUITE #22, 16 SEATS PLUS FIVE PARKING SPACES IN GOPHER LOT				
	Building: TCF STADIUM				
	Address: 2009 UNIVERSITY AVE SE, MINNEAPOLIS, MN 55455				
	Continuation: 6 OUT OF 10 YEAR AGREEMENT				
	Lessee: T. DENNY SANFORD				
U-920 W	07/01/2009	06/30/2017		\$5,100.00	
	Leased Premises: SUITE #23, 16 SEATS PLUS FOUR (4) PARKING SPACES IN GOPHER LOT				
	Building: TCF STADIUM				
	Address: 2009 UNIVERSITY AVE SE, MINNEAPOLIS, MN 55455				
	Continuation: 7 OF 10 YEAR AGREEMENT				
	Lessee: AMERICAN DAIRY QUEEN CORPORATION, ATTN: WILLIAM ZUCCO				
U-920 X	07/01/2009	06/30/2017		\$5,675.00	
	Leased Premises: SUITE #24, 16 GAME TICKETS & FIVE PARKING SPACES				
	Building: TCF STADIUM				
	Address: 2009 UNIVERSITY AVE SE, MINNEAPOLIS, MN 55455				
	Continuation: 2 OF 5 FOOTBALL SEASONS				
	Lessee: AMES CONSTRUCTION, INC., ATTN: DICK & LOLLIE AMES				

**UNIVERSITY OF MINNESOTA
REAL ESTATE OFFICE**
Leases: University Real Estate
From 07/01/2015 To 06/30/2016

Lease Number	Lease Term Start Date End Date	Area (S.F.)	Area (Acres)	Rent	Lessee M & O Obligations
U-920 Y	07/01/2009 06/30/2017			\$5,500.00	
	Leased Premises: SUITE #25, 16 SEATS PLUS FOUR (4) PARKING SPACES IN GOPHER LOT Building: TCF STADIUM Address: 2009 UNIVERSITY AVE SE, MINNEAPOLIS, MN 55455 Continuation: 7 OF 10 YEAR AGREEMENT Lessee: GENERAL MILLS, ATTN: TOM FORSYTHE				
U-920 ZJ	07/01/2014 06/30/2017			\$6,400.00	
	Leased Premises: SUITE #36, 19 SEATS, SEVEN STANDING ROOM GAME TICKETS & FOUR PARKING SPACES Building: TCF STADIUM Address: 2009 UNIVERSITY AVE SE, MINNEAPOLIS, MN 55455 Continuation: 1 OF 3 FOOTBALL SEASONS Lessee: THE ERICKSON FAMILY, ATTN: CARI ERICKSON				
U-920 ZK	07/01/2014 06/30/2016			\$10,400.00	
	Leased Premises: SUITE #29, 19 SEATS & FOUR PARKING SPACES Building: TCF STADIUM Address: 2009 UNIVERSITY AVE SE, MINNEAPOLIS, MN 55455 Continuation: 2 OF 2 FOOTBALL SEASON Lessee: THE ERICKSON FAMILY, ATTN: CARI ERICKSON				
U-920 ZL	07/01/2015 06/30/2017			\$5,500.00	
	Leased Premises: SUITE #32, 16 SEATS, SIX STANDING ROOM GAME TICKETS & FOUR PARKING SPACES Building: TCF STADIUM Address: 2009 UNIVERSITY AVE SE, MINNEAPOLIS, MN 55455 Continuation: 1 FOOTBALL SEASON Lessee: ROBERT COUGHLIN				
U-920 ZM	07/01/2014 06/30/2017			\$11,450.00	
	Leased Premises: FOUNDATION SUITE INCLUDES 28 SUITE TICKETS, 12 STANDING ROOM ONLY AND FOUR RESERVED (SEC: 139, ROW: 28 SEATS 5-8 GAME TICKETS AND 16 PARKING SPACES. Building: TCF STADIUM Address: 2009 UNIVERSITY AVENUE SE, MINNEAPOLIS, MN 55455 Continuation: 2 OF 5 FOOTBALL SEASONS Lessee: UNIVERSITY OF MINNESOTA FOUNDATION, ATTN: BOB BURGETT				
U-920 ZN	07/01/2014 06/30/2016			\$5,500.00	
	Leased Premises: SUITE #29, 16 SEATS SIX STANDING ROOM ONLY GAME TICKETS & FOUR PARKING SPACES Building: TCF STADIUM Address: 2009 UNIVERSITY AVE SE, MINNEAPOLIS, MN 55455 Continuation: 2 OF 2 FOOTBALL SEASONS Lessee: HOFFMAN PROPERTIES II LLC, ATTN: NORMAN HOFFMAN				

**UNIVERSITY OF MINNESOTA
REAL ESTATE OFFICE**
Leases: University Real Estate
From 07/01/2015 To 06/30/2016

Lease Number	Lease Term Start Date End Date	Area (S.F.)	Area (Acres)	Rent	Lessee M & O Obligations
U-929	06/15/2009			\$1.00	
	Leased Premises: 2218 UNIVERSITY SE, 2001 PLYMOUTH AVE N, 176 MISSISSIPPI RIVER BLVD, 2001 BLOOMINGTON AVE S, 2642 UNIV AVE W Address: MINNEAPOLIS, MN 55455 Continuation: WILL TERMINATE UPON THE EXPIRATION OR TERMINATION OF SERVICES AGREEMENT BTN U AND VENDOR Lessee: COMCAST COMMERCIAL SERVICES, LLC, ATTN: VP BUSINESS SERVICES				
U-937	04/03/2012 06/30/2016	3,006		\$1.00	
	Leased Premises: ROOMS G175, G175A, G175B, G175C, G175D, G175E, G175F, AND G185B Building: TCF BANK STADIUM Address: 2009 UNIVERSITY AVE, MINNEAPOLIS, MN 55455 Continuation: TWO 1-YEAR RENEWAL OPTIONS. UNIVERSITY WILL NOTIFY SERVICE PROVIDER OF ITS INTENT TO RENEW NO LATER THAN 90-DAYS PRIOR TO EXPIRATION OF DATE OF AGREEMENT. Lessee: ASPIRE SPORTS MARKETING GROUP, LLC, ATTN BERNARD J. MULLIN				
U-939	09/21/2009 09/20/2019		0.020	\$1.00	
	Leased Premises: LAND, PART OF LOT 5, BLOCK F, TUTTLE'S ADDITION TO ST. ANTHONY Building: FORMER KLAEBER COURT SITE Address: 320 16TH AVENUE SE, MINNEAPOLIS, MN 55455 Lessee: RICHARD MINN & JILL MINN				
U-941	08/31/2009 08/31/2019			\$1.00	
	Leased Premises: LANDS IN T116N, R23W, S17 ADJACENT & WITHIN IRIS POND Building: LANDSCAPE ARBORETUM Address: 3675 ARBORETUM DRIVE, CHASKA, MN 55318 Lessee: DNR-FISHERIES DIVISION, ATTN: JOHN HIEBERT				
U-943	07/13/2010			\$1.00	
	Leased Premises: RETAINING WALL Address: 2001 PLYMOUTH AVE, MINNEAPOLIS, MN 55411 Continuation: TERMINABLE UPON REASONABLE WRITTEN NOTICE BY UNIVERSITY TO CITY FOR ANY REASON Lessee: CITY OF MINNEAPOLIS, ATTN: DIRECTOR OF PUBLIC WORKS				
U-945	09/10/2010 11/14/2020	4,853		\$224,550.60	ELECTRICITY
	Leased Premises: OFFICE & LAB SPACE, ACCESS TO LOADING DOCK INCLUDING USE OF RESERVED WAITING AREA FOR 3 DELIVERY VEHICLES, SIX PARKING SPACES Building: CENTER FOR MAGNETIC RESONANCE RESEARCH Address: 2021 SIXTH STREET SE, MINNEAPOLIS, MN 55455 Continuation: TWO 5-YR OPTIONS WITH 180 DAY NOTICE Lessee: PETNET SOLUTIONS, INC., ATTN: VICE PRESIDENT				

**UNIVERSITY OF MINNESOTA
REAL ESTATE OFFICE**
Leases: University Real Estate
From 07/01/2015 To 06/30/2016

Lease Number	Lease Term Start Date End Date	Area (S.F.)	Area (Acres)	Rent	Lessee M & O Obligations
U-947	08/01/2009			\$8,400.00	CUSTODIAL TRASH REMOVAL SNOW REMOVAL ELECTRICITY PROPERTY TAXES PROPERTY INSURANCE MINOR MAINTENANCE LANDSCAPE MAINTENANCE
	Leased Premises: HOUSE AT MINNESOTA LANDSCAPE ARBORETUM Address: 3335 ARBORETUM BOULEVARD, CHASKA, MN 55318 Continuation: CONTINUES ON MONTH-TO-MONTH WITH 30 DAYS NOTICE Lessee: DONNA CHERMAK				
U-949	07/01/2008 06/30/2018			\$102,176.78	
	Leased Premises: TWIN CITIES CAMPUS VENDING MACHINE LOCATIONS Address: MINNEAPOLIS, MN 55455 Continuation: THREE 2-YEAR OPTIONS TO RENEW WITH 6-MONTH NOTICE Lessee: TAHER INC				
U-953	10/11/2004 06/30/2024	1,219		\$1.00	
	Leased Premises: ROOMS 157, 157A, 157B, 157C, 157D, 159, 159A, 159B & 159C Building: MARIUCCI ARENA Address: 1901 SE 4TH STREET, MINNEAPOLIS, MN 55455 Continuation: AUTOMATICALLY TERMINATES ON THE DATE OF EXPIRATION OF THE MARKETING AND SALES AGREEMENT Lessee: GOLDEN GOPHERS SPORTS PROPERTIES, LLC DBA GOPHER SPORTS PROPERTIES C/O LEARFIELD COMMUNICATIONS, INC., ATTN: GREG BROWN				
U-954	06/01/2010 08/31/2017			\$1.24	
	Leased Premises: BIKE KIOSKS ON TWIN CITIES CAMPUS AND ONE KIOSK ON THE ST. PAUL CAMPUS (ST. PAUL STUDENT CENTER). Address: MINNEAPOLIS, MN 55455 Continuation: RENEWS AUTOMATICALLY EACH YR UNLESS NOTIFIED W/IN 30 DAYS TO TERMINATE BY EITHER PARTY. Lessee: NICE RIDE MINNESOTA, ATTN: BILL DOSSETT				
U-964	08/17/2010 04/30/2019			\$1.00	
	Leased Premises: AREA ON ROOF TOTALING 1.5 FEET IN DIAMETER AND CABLE CONNECTIONS FROM SATELLITE DISH TO LEASED PREMISES (U-836) Building: UNIVERSITY OFFICE PLAZA Address: 2221 UNIVERSITY AVENUE SE, MINNEAPOLIS, MN 55455 Continuation: TWO ADDITIONAL 3-YR RENEWALS REMAIN UNLESS TERMINATED W/ 180 DAYS NOTICE Lessee: THE MINNESOTA DAILY				
U-965	06/30/2010 06/29/2030			\$1.00	
	Leased Premises: SO SIDE OF TRANSITWAY RD BTN EXISTING UNIV VAULT C ON WEST SIDE OF TH 280 TO EXISTING UNIV VAULT D ON EAST SIDE OF TH280 Address: ST. PAUL, MN 55455 Lessee: STATE OF MINNESOTA, DEPT OF TRANSPORTATION, ATTN: SUSAN MULVIHILL				

**UNIVERSITY OF MINNESOTA
REAL ESTATE OFFICE**
Leases: University Real Estate
From 07/01/2015 To 06/30/2016

Lease Number	Lease Term Start Date End Date	Area (S.F.)	Area (Acres)	Rent	Lessee M & O Obligations
U-966	09/01/2013 08/31/2015			\$165.62	
	Leased Premises: PART SEC28, 29, 32, 33, T49, R17 (1.8 MILES OF LAND CONTIGUOUS TO ROADWAY EXPANSION, CLOQUET) Building: CLOQUET FORESTRY CENTER Address: 175 UNIVERSITY ROAD, CLOQUET, MN 55720-9594 Lessee: CITY OF CLOQUET				
U-970	09/01/2013 05/31/2017			\$225.00	
	Leased Premises: ROOMS 145B, 145C, 145D, 145E AND 145F Building: SARGEANT STUDENT CENTER Address: 2900 UNIVERSITY AVENUE, CROOKSTON, MN 56716 Continuation: SUBSEQUENT ACADEMIC YEAR RENEWALS UPON MUTUAL WRITTEN AGREEMENT BY APRIL 1ST Lessee: POLK COUNTY PUBLIC HEALTH, ATTN: SARAH REESE				
U-974	04/01/2011 03/31/2017	4,491		\$639,790.25	
	Leased Premises: SUITE 1-120, 1-131 & 1-131A Building: CENTER FOR MAGNETIC RESONANCE RESEARCH Address: 2021 SIXTH STREET SE, MINNEAPOLIS, MN 55455 Continuation: FIVE 1-YR OPTIONS TO RENEW WITH 60 DAY NOTICE. EITHER PARTY MAY TERMINATE WITH 90 DAY NOTICE Lessee: UNIVERSITY OF MINNESOTA PHYSICIANS, ATTN: HEATHER HECK				
U-976	08/05/2011 12/31/2018			\$1.00	CUSTODIAL MAJOR MAINTENANCE TRASH REMOVAL MINOR MAINTENANCE SNOW REMOVAL LANDSCAPE MAINTENANCE
	Leased Premises: PARKING AREA FOR BALLFIELD SITE WEST OF AKRON AVENUE Lessee: CITY OF ROSEMOUNT				

University Owned Real Estate Short Term

**UNIVERSITY OF MINNESOTA
REAL ESTATE OFFICE**
Short Term Use/License Agreements: University Real
From 07/01/2015 To 06/30/2016

Lease Number	Lease Term Start Date	End Date	Area (S.F.)	Area (Acres)	Rent	Lessee M & O Obligations
UA-1462	07/01/2015	06/30/2016			\$7,980.00	
*	Leased Premises: VARIOUS ROOMS AS ASSIGNED BY DEPARTMENT Building: URBAN RESEARCH & OUTREACH CENTER Address: 2001 PLYMOUTH AVENUE NORTH, MINNEAPOLIS, MN 55411 Continuation: VARIOUS DATES THROUGHOUT THE ABOVE PERIOD AS ASSIGNED BY DEPARTMENT Lessee: VARIOUS USERS AND RENTS DESCRIBED IN THE ATTACHED SPREADSHEET OF LEASE REPORT					
UA-1464 C	03/18/2016	03/23/2016			\$600.00	
	Leased Premises: PARKING LOT C-82 TOGETHER WITH PORTIONS OF GROUND LEASE PREMISES AND TRUCK DOCK ACCESS AREA Address: 615 WASHINGTON AVENUE SE, MINNEAPOLIS, MN 55414 Continuation: NO RENEWAL Lessee: RBP MINNEAPOLIS, LLC, C/O ROCKBRIDGE CAPITAL, LLC, ATTN: KENNETH J. KREBS					
UA-1471	07/01/2015	06/30/2016			\$1.00	
*	Leased Premises: LABORATORY & EQUIPMENT RENTAL - VARIOUS LAB SPACE ON ST. PAUL CAMPUS Address: ST. PAUL, MN Continuation: VARIOUS DATES THROUGHOUT THE ABOVE PERIOD AS ASSIGNED BY DEPARTMENT Lessee: VARIOUS USERS AND RENTS DESCRIBED IN THE ATTACHED SPREADSHEET OF LEASE REPORT					
UA-1482	07/01/2015	06/30/2016			\$18,425.00	
*	Leased Premises: UNIVERSITY OF MINNESOTA POLICE DEPARTMENT FIREARMS RANGE Building: ROSEMOUNT RESEARCH AND OUTREACH CENTER Address: 2142 - 158TH STREET EAST, ROSEMOUNT, MN 55086 Continuation: VARIOUS DATES THROUGHOUT THE ABOVE PERIOD AS ASSIGNED BY DEPARTMENT Lessee: VARIOUS USERS AND RENTS DESCRIBED IN THE ATTACHED SPREADSHEET OF LEASE REPORT					
UA-1492	07/01/2015	06/30/2016			\$66,396.42	
*	Leased Premises: VARIOUS AREAS AS ASSIGNED BY DEPARTMENT, INCLUDING CABINS, DINING HALL, MEETING ROOMS, CLASSROOM AND OUTDOOR AREAS Building: CLOQUET FORESTRY CENTER Address: 175 UNIVERSITY ROAD, CLOQUET, MN 55720 Continuation: VARIOUS DATES THROUGHOUT THE ABOVE PERIOD AS ASSIGNED BY DEPARTMENT Lessee: VARIOUS USERS AND RENTS DESCRIBED IN THE ATTACHED SPREADSHEET OF LEASE REPORT					
UA-1496	10/08/2015	10/10/2015			\$600.00	
	Leased Premises: SW CORNER OF CHURCH STREET & DELAWARE STREET Building: TC CAMPUS Address: TC CAMPUS, MINNEAPOLIS, MN 55455 Lessee: STRYKER CORPORATION					

**UNIVERSITY OF MINNESOTA
REAL ESTATE OFFICE**
Short Term Use/License Agreements: University Real
From 07/01/2015 To 06/30/2016

Lease Number	Lease Term Start Date	End Date	Area (S.F.)	Area (Acres)	Rent	Lessee M & O Obligations
UA-1505	05/01/2014	10/31/2015			\$134.43	
	Leased Premises: LONDON ROAD ADJACENT TO THE GLENSHEEN PROPERTY Address: DULUTH, MN 55802 Continuation: NOT TO EXCEED FOUR WEEKS THROUGHOUT THE ABOVE PERIOD Lessee: MINNESOTA DEPARTMENT OF TRANSPORTATION, ATTN: ROBERTA DWYER					
UA-1529	07/01/2015	06/30/2016			\$1,035.00	
	Leased Premises: VARIOUS BUILDINGS ON ROCHESTER CAMPUS Lessee: VARIOUS USERS Occupant: 1035					
UA-1536	07/01/2015	06/30/2016			\$15,150.00	
*	Leased Premises: VARIOUS ROOMS IN VARIOUS AHC BUILDINGS ON TC CAMPUS Building: VARIOUS BUILDINGS ON TC CAMPUS Address: MINNEAPOLIS, MN 55455 Lessee: VARIOUS USERS AND RENTS DESCRIBED IN THE ATTACHED SPREADSHEET OF LEASE REPORT					
UA-1547	08/15/2015	08/15/2015			\$1.00	
	Leased Premises: RIVERBEND Building: TC CAMPUS Address: TC CAMPUS, MINNEAPOLIS, MN 55455 Lessee: AFSCME LOCAL 3800, ATTN: PRESIDENT					
UA-1547 BB	08/22/2014	08/21/2015			\$600.00	
*	Leased Premises: EB SIDEWALKS AT UNIVERSITY SE TO 14TH AVE SE TO EAST RIVER ROAD, LEFT ON ARLINGTON, RIGHT ON PLEASANT, CONTINUE ON TO WASHINGTON AVE BRIDGE TO A PIT STOP ON THE WEST BANK PLAZA AREA BEHIND RARIG CENTER; LOAD BUSES ON 4TH STREET Building: TC CAMPUS Address: TC CAMPUS, MINNEAPOLIS, MN 55455 Continuation: NO RENEWAL Lessee: SUSAN G. KOMEN BREAST CANCER FOUNDATION, INC. D/B/A SUSAN G. KOMAN C/O EVENT 360, INC., ATTN: KIKI SETTERLUND					
UA-1547 CC	07/06/2015	10/16/2015			\$1.00	
	Leased Premises: GATEWAY PLAZA Building: TC CAMPUS Address: TC CAMPUS, MINNEAPOLIS, MN 55455 Lessee: UNIVERSITY GATEWAY CORPORATION					

**UNIVERSITY OF MINNESOTA
REAL ESTATE OFFICE**
Short Term Use/License Agreements: University Real
From 07/01/2015 To 06/30/2016

Lease Number	Lease Term Start Date End Date	Area (S.F.)	Area (Acres)	Rent	Lessee M & O Obligations
UA-1547 D	05/01/2014 06/30/2016			\$600.00	
	Leased Premises: DIEHL HALL PLAZA Building: TC CAMPUS Address: TC CAMPUS, MINNEAPOLIS, MN 55455 Continuation: NO RENEWAL Lessee: FAIRVIEW HEALTH SERVICES, ATTN: TREVER STREVER				
UA-1547 EE	08/05/2014 07/21/2015			\$1.00	
	Leased Premises: GATEWAY PLAZA Building: TC CAMPUS Address: TC CAMPUS, MINNEAPOLIS, MN 55455 Continuation: NO RENEWAL Lessee: TEAMSTERS LOCAL 320, ATTN: CURT SWENSON				
UA-1547 GG	10/17/2014 09/25/2015			\$600.00	
	Leased Premises: WEST LAWN AREA Building: DONHOWE BUILDING Address: TC CAMPUS, MINNEAPOLIS, MN 55455 Lessee: UNIVERSITY OF MINNESOTA FOUNDATION				
UA-1547 II	08/24/2014 08/30/2015			\$600.00	
	Leased Premises: COMMONWEALTH AVE NO OF GORTNER AVE TO CARTER AVE PICKING UP SO OF CLEVELAND TO FOLWELL TURNING RGT ON GORTNER AVE BACK TO COMMONWEALTH Building: TC CAMPUS Address: TC CAMPUS, MINNEAPOLIS, MN 55108 Lessee: MINNESOTA STATE FAIR				
UA-1547 JJ	10/05/2014 10/04/2015			\$1,845.00	
	Leased Premises: OUTDOOR SPACE BEHIND ED SCI BLDG TOWARDS EAST RIVER ROAD Building: TC CAMPUS Address: TC CAMPUS, MINNEAPOLIS, MN 55455 Lessee: TWIN CITIES IN MOTION				
UA-1547 LL	11/01/2014 10/19/2015			\$600.00	
	Leased Premises: DAVID LILY PLAZA, CHURCH STREET SOUTHEAST, GREENSPACE AT 2221 UNIVERSITY AVE. Building: TC CAMPUS Address: TC CAMPUS, MINNEAPOLIS, MN 55455 Continuation: VARIOUS DATES THROUGHOUT THE ABOVE PERIOD AS ASSIGNED BY DEPARTMENT Lessee: NATIONAL COALITION AGAINST RACISM IN SPORTS AND MEDIA; ATTN: DAVID GLASS				

**UNIVERSITY OF MINNESOTA
REAL ESTATE OFFICE**
Short Term Use/License Agreements: University Real
From 07/01/2015 To 06/30/2016

Lease Number	Lease Term Start Date	End Date	Area (S.F.)	Area (Acres)	Rent	Lessee M & O Obligations
UA-1547 OO	09/20/2015	09/20/2015			\$1.00	
	Leased Premises: 21ST AVENUE BETWEEN RIVERSIDE AND 4TH STREET Building: TC CAMPUS Address: TC CAMPUS, MINNEAPOLIS, MN 55455 Lessee: MINNEAPOLIS PARK AND RECREATION BOARD, ATTN: THOMAS GODFREY					
UA-1547 PP	09/27/2015	09/27/2015			\$600.00	
	Leased Premises: OUTSIDE TCF STADIUM (CARLTON COUNTY ENTRANCE) Building: TC CAMPUS Address: TC CAMPUS, MINNEAPOLIS, MN 55455 Lessee: SALEM MEDIA C/O REGNERY PUBLISHING, ATTN: ALYSSA CORDOVA					
UA-1548 B	03/07/2016	05/13/2016			\$600.00	
	Leased Premises: PORTION OF BLAINE AVENUE & FIELD ON SEQ OF BLAINE & COUNTY ROAD 42 Building: UMORE PARK Address: XXX BLAINE AVENUE, ROSEMOUNT, MN Lessee: DAKOTA COUNTY TECHNICAL COLLEGE, ATTN: ALAN HANCOCK					
UA-1558	07/01/2015	06/30/2017			\$1,596.00	
	Leased Premises: NORTH SIDE OF FOLWELL AVENUE BETWEEN CLEVELAND AND GORTNER AVENUES - ST. PAUL CAMPUS Building: TC CAMPUS Address: TC CAMPUS, ST. PAUL, MN 55108 Lessee: SW TRANSIT, ATTN: DAVE JACOBSON					
UA-1568	09/13/2014	10/25/2015			\$1.00	
	Leased Premises: CERTAIN LANDS WITHIN THREE AREAS OF THE ROSEMOUNT RESEARCH CENTER Building: UMORE PARK Address: ROSEMOUNT, MN 56068 Lessee: STATE OF MINNESOTA, DNR, ATTN: BOB FASHINGBAUER					
UA-1569 A	10/30/2015	10/30/2015			\$600.00	
	Leased Premises: C-82 PARKING LOT Building: C-82 PARKING LOT Address: MN Continuation: NONE Lessee: RBP MINNEAPOLIS LLC; ATTN DUANE ROHRBAUGH Occupant: PARKING AND TRANSPORATATION SERVICES					

**UNIVERSITY OF MINNESOTA
REAL ESTATE OFFICE**
Short Term Use/License Agreements: University Real
From 07/01/2015 To 06/30/2016

Lease Number	Lease Term Start Date	End Date	Area (S.F.)	Area (Acres)	Rent	Lessee M & O Obligations
UA-1569 B	05/31/2016	05/31/2016			\$600.00	
Leased Premises: C-82 PARKING LOT Building: C-82 PARKING LOT Address: MN Continuation: NONE Lessee: RBP MINNEAPOLIS LLC; ATTN DUANE ROHRBAUGH Occupant: PARKING AND TRANSPORATATION SERVICES						
UA-1570	09/14/2014	12/20/2015			\$240.00	
Leased Premises: LOT C43 NON-EXCLUSIVE USE OF FIVE UNASSIGNED PARKING SPACES Building: LOT C43 Address: 21 11TH AVENUE SE, MINNEAPOLIS, MN 55455 Lessee: UNIVERSITY BAPTIST CHURCH OF MINNEAPOLIS, ATTN: PASTOR DOUG DONLEY						
UA-1578 AA	04/10/2015	06/30/2016			\$500.00	
Leased Premises: REUSE PROGRAM WAREHOUSE Building: REUSE PROGRAM WAREHOUSE Address: 823 29TH AVENUE SOUTHEAST, MINNEAPOLIS, MN 55414 Lessee: TEXTILE CENTER OF MINNESOTA						
UA-1585	07/27/2015	09/09/2015	1,600		\$6,500.00	
Leased Premises: SOUTHWEST SIDE OF ST. PAUL STEAM PLANT Building: ST PAUL STEAM PLANT Address: 1952 COMMONWEALTH AVENUE, ST PAUL, MN 55108 Continuation: NO RENEWAL Lessee: SPRINT PROPERTY SERVICES, ATTN: JASON EVANS M/S KSOPHT0101-Z2650						
UA-1585 A	07/27/2015	09/09/2015	1,600		\$6,500.00	
Leased Premises: SOUTHEAST SIDE OF THE ANIMAL WASTE TREATMENT CENTER Building: ANIMAL WASTE TREATMENT CENTER Address: 1830 BUFORD PLACE, ST PAUL, MN 55108 Continuation: NO RENEWAL Lessee: SPRINT PROPERTY SERVICES, ATTN: JASON EVANS M/S KSOPHT0101-Z2650						
UA-1588	07/08/2015	07/15/2015			\$1.00	
Leased Premises: SW CORNER OF 1ST AVENUE & 6TH STREET SW CORNER LOT Building: UMR CAMPUS Address: UMR, ROCHESTER, MN 55904 Lessee: METROPOLITAN MARKETPLACE AND PEOPLE'S FOOD CO-OP, ATTN: PETER						

**UNIVERSITY OF MINNESOTA
REAL ESTATE OFFICE**
Short Term Use/License Agreements: University Real
From 07/01/2015 To 06/30/2016

Lease Number	Lease Term Start Date	End Date	Area (S.F.)	Area (Acres)	Rent	Lessee M & O Obligations
UA-1589	07/17/2015	11/30/2015	98,881	2.270	\$1.00	
	Leased Premises: BLOCK 31, REGENTS ADDITION Lessee: CPM DEVELOPMENT, LLC					
UA-1590	08/16/2015	10/04/2015			\$1.00	
	Leased Premises: CUHCC PARKING LOT Building: COMMUNITY - UNIVERSITY HEALTH CARE CENTER Address: 2001 BLOOMINGTON AVENUE SOUTH, MINNEAPOLIS, MN 55404 Lessee: NATIVE AMERICAN COMMUNITY DEVELOPMENT INSTITUTE D/B/A FOUR SISTERS FARMERS MARKET					
UA-1591	08/10/2015	08/10/2015			\$600.00	
	Leased Premises: C-82 PARKING LOT Building: C-82 PARKING LOT Address: MN Continuation: NONE Lessee: RBP MINNEAPOLIS LLC; ATTN DUANE ROHRBAUGH Occupant: PARKING AND TRANSPORATATION SERVICES					
UA-1595	10/14/2015	10/28/2015			\$1.00	
	Leased Premises: SOUTHSIDE OF PRAIRIE LANE NEAR THE EXISTING CITY OF MORRIS WATER TREATMENT SYSTEM Building: UMM Address: UMM, MORRIS, MN 56267 Lessee: CITY OF MORRIS, ATTN: BLAINE HILL, CITY MANAGER					
UA-1596	12/01/2015	01/31/2016			\$1.00	
	Leased Premises: WEST END PLAZA OF TCF STADIUM Building: TCF STADIUM Address: 2009 UNIVERSITY AVENUE SE, MINNEAPOLIS, MN 55455 Continuation: NO OPTIONS Lessee: STATE OF MINNESOTA, ATTN: LEANN KISPERS, SR. BRANDING MANAGER					
UA-1597	10/30/2015	11/29/2015			\$618.71	
	Leased Premises: THE S 1/2 OF SEC 12, TWN 150 N, R 47 W OF THE 5TH PRINCIPAL MERIDIAN, POLK COUNTY, MN Continuation: ENVIRONMENTAL SURVEY WORK Lessee: NORTH DAKOTA PIPELINE COMPANY LLC, CONTACT JOHN MCKAY Occupant: NORTHWEST RESEARCH AND OUTREACH CENTER					

**UNIVERSITY OF MINNESOTA
REAL ESTATE OFFICE**
Short Term Use/License Agreements: University Real
From 07/01/2015 To 06/30/2016

Lease Number	Lease Term Start Date End Date	Area (S.F.)	Area (Acres)	Rent	Lessee M & O Obligations
UA-226	07/01/2012 06/30/2016			\$167,593.40	
*	Leased Premises: VARIOUS ROOMS AS ASSIGNED BY DEPARTMENT Building: CONTINUING EDUCATION AND CONFERENCE CENTER Address: 1890 BUFORD AVENUE, ST. PAUL, MN 55108 Continuation: VARIOUS DATES THROUGHOUT THE ABOVE PERIOD AS ASSIGNED BY DEPARTMENT Lessee: VARIOUS USERS AND RENTS DESCRIBED IN THE ATTACHED SPREADSHEET OF LEASE REPORT				
UA-324	07/01/2014 06/30/2016			\$230,519.00	
*	Leased Premises: MARIUCCI & RIDDER ICE SHEETS, LOCKER ROOMS Address: MINNEAPOLIS, MN 55455 Continuation: VARIOUS DATES THROUGHOUT THE ABOVE PERIOD AS ASSIGNED BY DEPARTMENT Lessee: VARIOUS USERS AND RENTS DESCRIBED IN THE ATTACHED SPREADSHEET OF LEASE REPORT				
UA-324 M	03/27/2013 04/09/2016			\$40,375.00	
	Leased Premises: WILLIAMS ARENA, MARIUCCI ARENA & SPORTS PAVILION Building: TC CAMPUS Address: 1901 - 4TH STREET SE, MINNEAPOLIS, MN 55455 Lessee: U.S. FIRST, ATTN: MONICA NADREAU				
UA-332	07/01/2014 06/30/2016			\$70,234.16	
*	Leased Premises: SPORTS FACILITIES INCLUDING PIEK, SIEBERT, BIERMAN, COWLES & GIBSON-NAGURSKI Building: TC CAMPUS Address: TC CAMPUS, MINNEAPOLIS, MN 55455 Continuation: VARIOUS DATES THROUGHOUT THE ABOVE PERIOD AS ASSIGNED BY DEPARTMENT. (SEE LEASE REPORT SPREADSHEET) Lessee: VARIOUS USERS AND RENTS DESCRIBED IN THE ATTACHED SPREADSHEET OF LEASE REPORT				
UA-332 W	06/28/2013 07/23/2015			\$21,087.72	
	Leased Premises: GIBSON-NAGURSKI INDOOR FOOTBALL PRACTICE FIELD, BIERMAN GYMNASIUM, WEIGHT ROOM, WRESTLING ROOM, TRACK & TRACK BLEACHERS Building: TC CAMPUS Address: TC CAMPUS, MINNEAPOLIS, MN 55455 Lessee: J ROBINSON INTENSIVE CAMPS, LLC, ATTN: CURT FOLEY				
UA-333	07/01/2010 06/30/2016			\$16,650.00	
*	Leased Premises: AUDITORIUM Building: NORTHROP MEMORIAL AUDITORIUM Address: 84 CHURCH STREET SE, MINNEAPOLIS, MN 55455 Continuation: VARIOUS DATES THROUGHOUT THE ABOVE PERIOD AS ASSIGNED BY DEPARTMENT Lessee: VARIOUS USERS AS ASSIGNED BY DEPARTMENT				

**UNIVERSITY OF MINNESOTA
REAL ESTATE OFFICE**
Short Term Use/License Agreements: University Real
From 07/01/2015 To 06/30/2016

Lease Number	Lease Term Start Date End Date	Area (S.F.)	Area (Acres)	Rent	Lessee M & O Obligations
UA-398	07/01/2014 06/30/2016			\$170.00	
*	Leased Premises: UPPER LEVEL OF THE S HOUSE Building: S HOUSE Address: 1875 EAST HIGHWAY 169, GRAND RAPIDS, MN 55744 Continuation: VARIOUS DATES THROUGHOUT THE ABOVE PERIOD AS ASSIGNED BY DEPARTMENT Lessee: VARIOUS USERS AS ASSIGNED BY DEPARTMENT				
UA-420	07/01/2014 06/30/2016			\$5,250.00	
*	Leased Premises: VARIOUS ATHLETIC FACILITIES AND CLASSROOMS IN MORRIS Building: VARIOUS ATHLETIC FACILITIES AND CLASSROOMS IN MORRIS Address: 600 EAST 4TH STREET, MORRIS, MN 56267 Continuation: VARIOUS DATES THROUGHOUT THE ABOVE PERIOD AS ASSIGNED BY DEPARTMENT (SEE LEASE REPORT SPREADSHEET) Lessee: VARIOUS EVENTS AS ASSIGNED BY DEPARTMENT				
UA-453	07/01/2014 06/30/2016			\$42,900.31	
*	Leased Premises: VARIOUS DORMITORY ROOMS Building: CEDAR CREEK ECOSYSTEM SCIENCE RESERVE Address: 2660 FAWN LAKE DRIVE NE, BETHEL, MN 55005 Continuation: VARIOUS DATES THROUGHOUT THE PERIOD Lessee: VARIOUS USERS AND RENTS DESCRIBED IN THE ATTACHED SPREADSHEET OF LEASE REPORT				
UA-460	07/01/2014 06/30/2016			\$53,005.33	
*	Leased Premises: VARIOUS AREAS AS ASSIGNED BY DEPARTMENT Building: WILLIAMS ARENA & SPORTS PAVILION Address: 1925 UNIVERSITY AVENUE SE, MINNEAPOLIS, MN 55455 Continuation: VARIOUS DATES THROUGHOUT THE ABOVE PERIOD AS ASSIGNED BY DEPARTMENT Lessee: VARIOUS USERS AND RENTS DESCRIBED IN THE ATTACHED SPREADSHEET OF LEASE REPORT				
UA-460 AA	03/11/2016			\$12,512.98	
	Leased Premises: WILLIAMS ARENA & SPORTS PAVILION, PARKING RESERVATIONS Building: WILLIAMS ARENEA Address: 1925 UNIVERSITY AVENUE SE, MINNEAPOLIS, MN 55455 Lessee: MINNESOTA STATE HIGH SCHOOL LEAGUE, ATTN: LISA LISSIMORE				
UA-494 A	01/01/2006 06/30/2016			\$1.00	
	Leased Premises: LIVESTOCK ARENA Address: 1888 CARTER AVENUE, ST. PAUL, MN 55108 Continuation: VARIOUS DATES THROUGHOUT THE ABOVE PERIOD AS ASSIGNED BY DEPARTMENT Lessee: MINNESOTA ROYAL				

**UNIVERSITY OF MINNESOTA
REAL ESTATE OFFICE**
Short Term Use/License Agreements: University Real
From 07/01/2015 To 06/30/2016

Lease Number	Lease Term Start Date	End Date	Area (S.F.)	Area (Acres)	Rent	Lessee M & O Obligations
UA-503	07/01/2014	06/30/2016			\$36,080.00	
	Leased Premises: VARIOUS AREAS AS ASSIGNED BY DEPARTMENT Building: FREDERICK R. WEISMAN ART MUSEUM Address: 333 EAST RIVER PARKWAY, MINNEAPOLIS, MN 55455 Continuation: VARIOUS DATES THROUGHOUT THE ABOVE PERIOD AS ASSIGNED BY DEPARTMENT Lessee: VARIOUS USERS AND RENTS DESCRIBED IN THE ATTACHED SPREADSHEET OF LEASE REPORT					
UA-512	07/01/2014	06/30/2016			\$9,230.00	
	Leased Premises: VARIOUS AREAS AS ASSIGNED BY DEPARTMENT Building: KIRBY STUDENT CENTER Address: 1120 KIRBY DRIVE, DULUTH, MN 55812 Continuation: VARIOUS DATES THROUGHOUT THE ABOVE PERIOD AS ASSIGNED BY DEPARTMENT Lessee: VARIOUS USERS AND RENTS DESCRIBED IN THE ATTACHED SPREADSHEET OF LEASE REPORT					
UA-513	07/01/2014	06/30/2016			\$21,210.00	
*	Leased Premises: VARIOUS AREAS AS ASSIGNED BY DEPARTMENT Building: TED MANN CONCERT HALL & FERGUSON HALL Address: MINNEAPOLIS, MN 55455 Continuation: VARIOUS DATES THROUGHOUT THE ABOVE PERIOD AS ASSIGNED BY DEPARTMENT Lessee: VARIOUS USERS AND RENTS DESCRIBED IN THE ATTACHED SPREADSHEET OF LEASE REPORT					
UA-513 B	06/19/2015	06/19/2016			\$4,877.00	
	Leased Premises: TED MANN CONCERT HALL Building: TED MANN CONCERT HALL Address: 2128 FOURTH STREET S, MINNEAPOLIS, MN 55455 Lessee: TWIN CITIES GAY MEN'S CHORUS					
UA-513 D	01/01/2012	03/20/2016			\$1.00	
	Leased Premises: TED MANN CONCERT HALL Building: TED MANN CONCERT HALL Address: 2128 FOURTH STREET S, MINNEAPOLIS, MN 55455 Continuation: VARIOUS DATES THROUGHOUT THE ABOVE PERIOD AS ASSIGNED BY DEPARTMENT Lessee: APPLAUSE TALENT PRESENTATIONS, INC.					
UA-513 E	05/21/2016	05/22/2016			\$1.00	
	Leased Premises: TED MANN CONCERT HALL Building: TED MANN CONCERT HALL Address: 2128 FOURTH STREET S, MINNEAPOLIS, MN 55455 Continuation: VARIOUS DATES THROUGHOUT THE ABOVE PERIOD AS ASSIGNED BY DEPARTMENT Lessee: REVOLUTION TALENT					

**UNIVERSITY OF MINNESOTA
REAL ESTATE OFFICE**
Short Term Use/License Agreements: University Real
From 07/01/2015 To 06/30/2016

Lease Number	Lease Term Start Date	End Date	Area (S.F.)	Area (Acres)	Rent	Lessee M & O Obligations
UA-513 F	05/25/2016	06/11/2016			\$11,143.82	
	Leased Premises: TED MANN CONCERT HALL, ROOM 85, 90, 95, M61, 105, 107 & 115 Building: TED MANN CONCERT HALL, SCHOOL OF MUSIC Address: 2106 4TH STREET SOUTH, MINNEAPOLIS, MN 55455 Lessee: TED MANN CONCERT HALL, ATTN: THE DANCE STUDIO, INC./ DBA NORTHERN FORCE DANCE COMPANY, Occupant: RON ANDERSON SR VP FOR ACAD AFFAIRS & PROVOST/COLLEGE OF LIBERAL ARTS/SCHOOL OF MUSIC					
UA-563	07/01/2014	06/30/2016			\$6,050.00	
*	Leased Premises: VARIOUS AREAS AS ASSIGNED BY DEPARTMENT Building: RARIG CENTER Address: 330 - 21ST AVENUE SOUTH, MINNEAPOLIS, MN 55455 Continuation: VARIOUS DATES THROUGHOUT THE ABOVE PERIOD AS ASSIGNED BY DEPARTMENT Lessee: VARIOUS USERS AND RENTS DESCRIBED IN THE ATTACHED SPREADSHEET OF LEASE REPORT					
UA-581	07/01/2014	06/30/2016			\$93,172.00	
*	Leased Premises: VARIOUS AREAS AS ASSIGNED BY DEPARTMENT Building: COFFMAN MEMORIAL UNION Address: 300 WASHINGTON AVENUE SE, MINNEAPOLIS, MN 55455 Continuation: VARIOUS DATES THROUGHOUT THE ABOVE PERIOD AS ASSIGNED BY DEPARTMENT Lessee: VARIOUS USERS AND RENTS DESCRIBED IN THE ATTACHED SPREADSHEET OF LEASE REPORT					
UA-582	07/01/2014	06/30/2016			\$2,430.00	
	Leased Premises: GATEWAY PLAZA Building: TC CAMPUS Address: 200 OAK STREET, MINNEAPOLIS, MN 55455 Continuation: VARIOUS USERS Lessee: GATEWAY PLAZA					
UA-582 F	10/10/2015	10/10/2015			\$1.00	
	Leased Premises: PORTIONS OF SCHOLAR'S WALK AT HARVARD STREET Building: SCHOLAR'S WALK Address: MINNEAPOLIS, MN Lessee: UNIVERISTY GATEWAY CORPORATION, ATTN: JIM HEINZ					
UA-587	07/01/2014	06/30/2016			\$13,658.50	
*	Leased Premises: LES BOLSTAD GOLF COURSE Building: LES BOLSTAD GOLF COURSE Address: 2275 WEST LARPENTUER AVENUE, FALCON HEIGHTS, MN 55113 Continuation: VARIOUS DATES THROUGHOUT THE ABOVE PERIOD AS ASSIGNED BY DEPARTMENT Lessee: VARIOUS USERS AND RENTS DESCRIBED IN THE ATTACHED SPREADSHEET OF LEASE REPORT					

**UNIVERSITY OF MINNESOTA
REAL ESTATE OFFICE**
Short Term Use/License Agreements: University Real
From 07/01/2015 To 06/30/2016

Lease Number	Lease Term Start Date	End Date	Area (S.F.)	Area (Acres)	Rent	Lessee M & O Obligations
UA-608	07/01/2014	06/30/2016			\$209,784.85	
*	Leased Premises: VARIOUS DORMITORY ROOMS AS ASSIGNED BY DEPARTMENT Building: VARIOUS DORMITORY BUILDINGS ON TWIN CITIES CAMPUS Address: MINNEAPOLIS, MN 55455 Continuation: VARIOUS DATES THROUGHOUT THE ABOVE PERIOD AS ASSIGNED BY DEPARTMENT Lessee: VARIOUS USERS AND RENTS DESCRIBED IN THE ATTACHED SPREADSHEET OF LEASE REPORT					
UA-608 AL	08/02/2015	08/08/2015			\$5,061.60	
	Leased Premises: VARIOUS ROOMS AS ASSIGNED Building: MIDDLEBROOK HALL Address: 412 - 22ND AVENUE S, MINNEAPOLIS, MN 55455 Continuation: VARIOUS DATES THROUGHOUT THE ABOVE PERIOD AS DESIGNATED BY DEPARTMENT Lessee: DEBATE ACCESS INITIATIVE STUDENT GROUP					
UA-608 AM	08/07/2015	08/10/2015			\$559.10	
	Leased Premises: VARIOUS ROOMS AS ASSIGNED Building: TERRITORIAL HALL Address: 417 WALNUT STREET SOUTHEAST, MINNEAPOLIS, MN 55455 Continuation: VARIOUS DATES THROUGHOUT THE ABOVE PERIOD AS DESIGNATED BY DEPARTMENT Lessee: BURLEIGH COUNTY 4H					
UA-608 AN	08/03/2015	08/08/2015			\$6,798.50	
	Leased Premises: VARIOUS ROOMS AS ASSIGNED Building: TERRITORIAL HALL Address: 417 WALNUT STREET SOUTHEAST, MINNEAPOLIS, MN 55455 Continuation: VARIOUS DATES THROUGHOUT THE ABOVE PERIOD AS DESIGNATED BY DEPARTMENT Lessee: ASIAN AMERICAN JOURNALIST ASSOCIATION					
UA-608 AO	07/29/2015	08/02/2015			\$34,805.00	
	Leased Premises: VARIOUS ROOMS AS ASSIGNED Building: MIDDLEBROOK HALL Address: 412 - 22ND AVENUE S, MINNEAPOLIS, MN 55455 Continuation: VARIOUS DATES THROUGHOUT THE ABOVE PERIOD AS DESIGNATED BY DEPARTMENT Lessee: RECONCILINGWORKS; ATTN: RYAN MURALT					
UA-608 AP	07/24/2015	07/26/2015			\$2,678.90	
	Leased Premises: VARIOUS ROOMS AS ASSIGNED Building: 17TH AVENUE RESIDENCE HALL Address: 326 17TH AVENUE SOUTHEAST, MINNEAPOLIS, MN 55414 Continuation: VARIOUS DATES THROUGHOUT THE ABOVE PERIOD AS DESIGNATED BY DEPARTMENT Lessee: BE THE MATCH; ATTN: KRISTIN DERY					

**UNIVERSITY OF MINNESOTA
REAL ESTATE OFFICE**
Short Term Use/License Agreements: University Real
From 07/01/2015 To 06/30/2016

Lease Number	Lease Term Start Date	End Date	Area (S.F.)	Area (Acres)	Rent	Lessee M & O Obligations
UA-608 AQ	08/02/2015	08/08/2015			\$3,662.40	
	Leased Premises: VARIOUS ROOMS AS ASSIGNED Building: 17TH AVENUE RESIDENCE HALL Address: 326 17TH AVENUE SOUTHEAST, MINNEAPOLIS, MN 55414 Continuation: VARIOUS DATES THROUGHOUT THE ABOVE PERIOD AS DESIGNATED BY DEPARTMENT Lessee: SOURCE SONG FESTIVAL; ATTN: MARK BILYEU					
UA-608 C	07/05/2011	08/07/2015			\$3,939.00	
	Leased Premises: VARIOUS ROOMS AS ASSIGNED Building: MIDDLEBROOK HALL Address: 412 - 22ND AVENUE S, MINNEAPOLIS, MN 55455 Continuation: VARIOUS DATES THROUGHOUT THE A BOVER TERM AS ASSIGNED BY DEPARTMENT Lessee: ECHANGES CULTURELS INTERNATIONAUX PROGRAM, ATTN: TOM STIEGER					
UA-608 II	06/12/2011				\$5,229.13	
	Leased Premises: ROOMS AS ASSIGNED Building: TERRITORIAL HALL Address: 417 WALNUT ST SE, MINNEAPOLIS, MN 55455 Continuation: VARIOUS DAYS WITHIN THE ABOVE PERIOD AS ASSIGNED BY DEPARTMENT Lessee: MINNESOTA SWIM CAMPS, LLC, ATTN: KELLY KREMER					
UA-608 X	07/10/2013	07/21/2015			\$128,474.07	
	Leased Premises: HOUSING, DINING AND PARKING ONLY Building: TERRITORIAL HALL AND CENTENNIAL HALL Address: 701 FULTON STREET SE, MINNEAPOLIS, MN 55455 Lessee: NATIONAL SPORTS CENTER FOUNDATION, INC., ATTN: JEN EEN					
UA-610	07/01/2014	06/30/2016			\$29,080.00	
*	Leased Premises: COWLES AUDITORIUM & VARIOUS OTHER ROOMS AS ASSIGNED BY DEPARTMENT Building: HUBERT H. HUMPHREY INSTITUTE OF PUBLIC AFFAIRS CONFERENCE CENTER Address: 301 - 19TH AVE SOUTH, MINNEAPOLIS, MN 55455 Continuation: VARIOUS DATES THROUGHOUT THE ABOVE PERIOD AS ASSIGNED BY DEPARTMENT Lessee: VARIOUS USERS AND RENTS DESCRIBED IN THE ATTACHED SPREADSHEET OF LEASE REPORT					
UA-614	07/01/2014	06/30/2016			\$25,015.00	
*	Leased Premises: VARIOUS ROOMS AS ASSIGNED BY DEPARTMENT Building: ST. PAUL STUDENT CENTER Address: 2017 BUFORD AVENUE, ST. PAUL, MN 55108 Continuation: VARIOUS DATES THROUGHOUT THE ABOVE PERIOD AS ASSIGNED BY DEPARTMENT Lessee: VARIOUS USERS AND RENTS DESCRIBED IN THE ATTACHED SPREADSHEET OF LEASE REPORT					

**UNIVERSITY OF MINNESOTA
REAL ESTATE OFFICE**
Short Term Use/License Agreements: University Real
From 07/01/2015 To 06/30/2016

Lease Number	Lease Term Start Date End Date	Area (S.F.)	Area (Acres)	Rent	Lessee M & O Obligations
UA-619	07/01/2014 06/30/2016			\$340,408.75	
*	Leased Premises: VARIOUS AREAS AS ASSIGNED BY DEPARTMENT Building: UNIVERSITY OF MINNESOTA LANDSCAPE ARBORETUM Address: 3675 ARBORETUM BOULEVARD, CHASKA, MN 55318 Continuation: VARIOUS DATES THROUGHOUT THE ABOVE PERIOD AS ASSIGNED BY DEPARTMENT Lessee: VARIOUS USERS AND RENTS DESCRIBED IN THE ATTACHED SPREADSHEET OF LEASE REPORT				
UA-635	07/01/2014 06/30/2016			\$9,210.00	
*	Leased Premises: FIRST FLOOR ATRIUM, CLASSROOMS, AUDITORIUM Building: CARLSON SCHOOL OF MANAGEMENT Address: 321 - 19TH AVENUE SOUTH, MINNEAPOLIS, MN 55455 Continuation: VARIOUS DATES THROUGHOUT THE ABOVE PERIOD AS ASSIGNED BY DEPARTMENT Lessee: VARIOUS USERS AND RENTS DESCRIBED IN THE ATTACHED SPREADSHEET OF LEASE REPORT				
UA-639	07/01/2014 06/30/2016			\$89,975.45	
*	Leased Premises: VARIOUS AREAS AS ASSIGNED BY DEPARTMENT Building: AQUATIC CENTER, COOKE POOL, NATATORIUM, DIVING WELLS & ST. PAUL POOLS Address: MINNEAPOLIS, MN 55455 Continuation: VARIOUS DATES THROUGHOUT THE ABOVE PERIOD AS ASSIGNED BY DEPARTMENT Lessee: VARIOUS USERS AND RENTS DESCRIBED IN THE ATTACHED SPREADSHEET OF LEASE REPORT				
UA-639 A	03/10/2016 03/13/2016			\$8,235.00	
	Leased Premises: NATATORIUM Building: AQUATIC CENTER Address: MINNEAPOLIS, MN 55455 Lessee: MINNESOTA SWIMMING INC, ATTN: JIM HANTON				
UA-639 AA	05/29/2015 07/12/2015			\$10,000.00	
	Leased Premises: NATATORIUM, AQUATIC CENTER Building: NATATORIUM Address: MINNEAPOLIS, MN 55455 Lessee: HOPKINS HURRICANES SWIM CLUB, CONTACT SCOTT TRIPPS				
UA-639 B	05/13/2016 05/15/2016			\$9,600.00	
	Leased Premises: NATATORIUM Building: AQUATIC CENTER Address: 1910 UNIVERSITY AVE SE, MINNEAPOLIS, MN 55455 Continuation: VARIOUS DATES THROUGHOUT THE ABOVE PERIOD AS ASSIGNED BY DEPARTMENT Lessee: SOUTH METRO STORM SWIM CLUB Occupant: DEPARTMENT OF RECREATIONAL SPORTS				

**UNIVERSITY OF MINNESOTA
REAL ESTATE OFFICE**
Short Term Use/License Agreements: University Real
From 07/01/2015 To 06/30/2016

Lease Number	Lease Term Start Date	End Date	Area (S.F.)	Area (Acres)	Rent	Lessee M & O Obligations
UA-639 CC	08/06/2015	01/10/2016			\$28,800.00	
Leased Premises: NATATORIUM Building: AQUATIC CENTER Address: 1910 UNIVERSITY AVENUE SE, MINNEAPOLIS, MN 55455 Lessee: TEAM FOXJET, ATTN: MARK DAVIS						
UA-639 D	04/29/2016	05/02/2016			\$7,000.00	
Leased Premises: NATATORIUM Building: AQUATIC CENTER Address: 1910 UNIVERSITY AVE SE, MINNEAPOLIS, MN 55455 Lessee: LES MILLS US, ATTN: KYLE KLATT						
UA-639 EE	11/15/2012	11/20/2016			\$12,000.00	
Leased Premises: NATATORIUM Building: AQUATIC CENTER Address: 1910 UNIVERSITY AVENUE SE, MINNEAPOLIS, MN 55455 Continuation: VARIOUS DATES THROUGHOUT THE ABOVE LISTED DATES AS ASSIGNED BY DEPARTMENT Lessee: MINNESOTA STATE HIGH SCHOOL LEAGUE, ATTN: LISA LISSIMORE						
UA-639 F	06/10/2016	06/12/2016			\$8,800.00	
Leased Premises: NATATORIUM Building: AQUATIC CENTER Address: 1910 UNIVERSITY AVE SE, MINNEAPOLIS, MN 55455 Lessee: NORTH SUBURBAN, ATTN: RORY COPLAN						
UA-639 G	02/18/2016	02/20/2016			\$12,000.00	
Leased Premises: NATATORIUM Building: UNIVERSITY AQUATIC CENTER Address: 1910 UNIVERSITY AVE SE, MINNEAPOLIS, MN 55455 Lessee: ST. JOHN'S UNIVERSITY						
UA-639 LL	09/08/2015	12/18/2015			\$11,188.80	
Leased Premises: NATATORIUM Building: UNIVERSITY AQUATIC CENTER Address: 1910 UNIVERSITY AVE SE, MINNEAPOLIS, MN 55455 Lessee: GENESIS AQUATICS						
UA-639 M	03/19/2016	03/20/2016			\$8,000.00	
Leased Premises: NATATORIUM Building: UNIVERSITY AQUATIC CENTER Address: 1910 UNIVERSITY AVE SE, MINNEAPOLIS, MN 55455 Lessee: YMCA, CONTACT: JOHN SUCHOMEL						

**UNIVERSITY OF MINNESOTA
REAL ESTATE OFFICE**
Short Term Use/License Agreements: University Real
From 07/01/2015 To 06/30/2016

Lease Number	Lease Term Start Date End Date	Area (S.F.)	Area (Acres)	Rent	Lessee M & O Obligations
UA-645	07/01/2010 06/30/2016			\$1.00	
*	Leased Premises: VARIOUS STUDENT GROUPS AND ROOMS ON THE MINNEAPOLIS/ST. PAUL CAMPUS Address: MINNEAPOLIS, MN 55455 Continuation: VARIOUS DATES THROUGHOUT THE ABOVE PERIOD AS ASSIGNED BY DEPARTMENT Lessee: VARIOUS USERS AND RENTS DESCRIBED IN THE ATTACHED SPREADSHEET OF LEASE REPORT				
UA-655	07/01/2014 06/30/2016			\$7,084.00	
*	Leased Premises: VARIOUS AREAS AS ASSIGNED BY DEPARTMENT Building: ITASCA BIOLOGICAL STATION AND LABORATORIES Address: 28131 UNIVERSITY CIRCLE, LAKE ITASCA, MN 56470 Continuation: VARIOUS DATES THROUGHOUT THE ABOVE PERIOD AS ASSIGNED BY DEPARTMENT Lessee: VARIOUS USRS AND RENTS DESCRIBED IN THE ATTACHED SPREADSHEET OF LEASE REPORT				
UA-689	07/01/2014 06/30/2016			\$105,887.99	
*	Leased Premises: COOKE HALL 325 & BROOMBALL RINKS, U FIELDHOUSE, WESTBANK FIELDS, U REC CTR GYMS Address: MINNEAPOLIS, MN 55455 Continuation: VARIOUS DATES THROUGHOUT ABOVE PERIOD AS ASSIGNED BY DEPARTMENT Lessee: VARIOUS USERS AND RENTS DESCRIBED IN THE ATTACHED SPREADSHEET OF LEASE REPORT				
UA-689 B	01/04/2015 03/20/2016			\$10,692.00	
	Leased Premises: SOCCER Address: MINNEAPOLIS, MN 55455 Lessee: CITIES SPORTS CONNECTION, ATTN: PATRICK BABATSI				
UA-689 D	11/10/2005 09/06/2015			\$7,036.85	
	Leased Premises: SRS GRASS FIELDS Building: FIELDHOUSE Address: MINNEAPOLIS, MN 55455 Lessee: NORTHEAST INDEPENDIENTE SOCCER LEAGUE				
UA-690	07/01/2014 06/30/2016			\$7,600.00	
*	Leased Premises: VARIOUS AREAS AS ASSIGNED BY DEPARTMENT Building: BARBARA BARKER CENTER FOR DANCE Address: 500 - 21ST AVENUE SOUTH, MINNEAPOLIS, MN 55455 Lessee: VARIOUS USERS AND RENTS DESCRIBED IN THE ATTACHED SPREADSHEET OF LEASE REPORT				
UA-691	07/01/2014 06/30/2016			\$7,885.00	
	Leased Premises: ST. PAUL GYM AND FIELDS Building: ST. PAUL GYM AND FIELDS Address: 1536 CLEVELAND AVENUE N, ST. PAUL, MN 55108 Continuation: VARIOUS DATES THROUGHOUT THE ABOVE PERIOD AS ASSIGNED BY DEPARTMENT Lessee: VARIOUS USERS AND RENTS DESCRIBED IN THE ATTACHED SPREADSHEET OF LEASE REPORT				

*(28)

**UNIVERSITY OF MINNESOTA
REAL ESTATE OFFICE**
Short Term Use/License Agreements: University Real
From 07/01/2015 To 06/30/2016

Lease Number	Lease Term Start Date	End Date	Area (S.F.)	Area (Acres)	Rent	Lessee M & O Obligations
UA-700	07/01/2014	06/30/2016			\$5,866.00	
*	Leased Premises: VARIOUS AREAS AS ASSIGNED BY DEPARTMENT Building: ROBBIE SOCCER STADIUM Address: 1745 CLEVELAND AVE N, ST. PAUL, MN 55108 Continuation: VARIOUS DATES THROUGHOUT THE ABOVE PERIOD AS ASSIGNED BY DEPARTMENT Lessee: VARIOUS USERS AND RENTS DESCRIBED IN THE ATTACHED SPREADSHEET OF LEASE REPORT					
UA-708	07/01/2014	06/30/2016			\$3,004.00	
*	Leased Premises: EXHIBIT HALLS AND COMMON AREAS Building: BELL MUSEUM Address: 10 CHURCH STREET SE, MINNEAPOLIS, MN 55455 Lessee: VARIOUS USERS AND RENTS DESCRIBED IN THE ATTACHED SPREADSHEET OF LEASE REPORT					
UA-710	07/01/2014				\$5,500.00	
*	Leased Premises: VARIOUS FILMING SPACES ON CAMPUS Address: MINNEAPOLIS, MN 55455 Continuation: VARIOUS DATES THROUGHOUT THE ABOVE PERIOD AS ASSIGNED BY DEPARTMENT Lessee: VARIOUS USERS AND RENTS DESCRIBED IN THE ATTACHED SPREADSHEET OF LEASE REPORT					
UA-721	07/01/2014	06/30/2016			\$227,625.97	
	Leased Premises: UMD CAMPUS APARTMENTS AS ASSIGNED BY DEPARTMENT Address: DULUTH, MN 55812 Continuation: VARIOUS DATES THROUGHOUT THE ABOVE PERIOD AS ASSIGNED BY DEPARTMENT Lessee: VARIOUS OCCUPANTS AS ASSIGNED BY DEPARTMENT					
UA-721 A	07/01/2014	06/30/2016			\$141,653.00	
	Leased Premises: VARIOUS UMD CAMPUS APARTMENTS AND RESIDENCE HALL ROOMS AS ASSIGNED BY DEPARTMENT Building: UMD HOUSING Address: DULUTH, MN 55812 Continuation: VARIOUS DATES THROUGHOUT THE ABOVE PERIOD AS ASSIGNED BY DEPARTMENT Lessee: VARIOUS OCCUPANTS AS ASSIGNED BY DEPARTMENT					
UA-726	07/01/2014	06/30/2016			\$105,819.00	
	Leased Premises: BASELINE TENNIS CENTER, LOCKER ROOMS, INDOOR AND OUTDOOR COURTS, CLUB ROOMS, & SPECTATOR SEATING Building: BASELINE TENNIS CENTER Address: 1815 - 4TH STREET SE, MINNEAPOLIS, MN 55455 Continuation: VARIOUS DATES THROUGHOUT THE ABOVE PERIOD AS ASSIGNED BY DEPARTMENT Lessee: VARIOUS USERS AND RENTS DESCRIBED IN THE ATTACHED SPREADSHEET OF LEASE REPORT					

*(28)

**UNIVERSITY OF MINNESOTA
REAL ESTATE OFFICE**
Short Term Use/License Agreements: University Real
From 07/01/2015 To 06/30/2016

Lease Number	Lease Term Start Date End Date	Area (S.F.)	Area (Acres)	Rent	Lessee M & O Obligations
UA-765	07/01/2014 06/30/2016			\$14,975.00	
*	Leased Premises: VARIOUS ROOMS IN VARIOUS BUILDINGS ON TC CAMPUS Building: MINNESOTA CENTENNIAL SHOWBOAT Address: HARRIET ISLAND, ST. PAUL, MN 55107 Lessee: VARIOUS USERS AND RENTS DESCRIBED IN THE ATTACHED SPREADSHEET OF LEASE REPORT				
UA-785	07/01/2014 06/30/2016			\$7,536.00	
*	Leased Premises: VARIOUS LOCATIONS ON UMC CAMPUS INCLUDING ATHLETIC COMPLEX, SPORTS CTR, BROWN DINING, OWEN HALL, PETERSON GAZEBO, SAHLSTROM CONFERENCE CTR, & KIEHLE AUDITORIUM Address: 2900 UNIVERSITY AVENUE, CROOKSTON, MN 56716 Continuation: VARIOUS DATES THROUGHOUT THE ABOVE PERIOD AS ASSIGNED BY DEPARTMENT Lessee: VARIOUS USERS AND RENTS DESCRIBED IN THE ATTACHED SPREADSHEET OF LEASE REPORT				
UA-791	07/01/2014 06/30/2016			\$125.00	
*	Leased Premises: VARIOUS AREAS AS ASSIGNED BY DEPARTMENT Building: UNIVERSITY TEACHING AND OUTREACH CENTER Address: 2900 UNIVERSITY AVENUE, CROOKSTON, MN 56716 Continuation: VARIOUS DATES THROUGHOUT THE ABOVE PERIOD AS ASSIGNED BY DEPARTMENT Lessee: VARIOUS USERS AND RENTS DESCRIBED IN THE ATTACHED SPREADSHEET OF LEASE REPORT				
UA-810 A	03/16/2016 03/19/2016			\$29,907.47	
	Leased Premises: WILLIAMS ARENA, MARIUCCI ARENA, PARKING RESERVATIONS Lessee: MINNESOTA STATE HIGH SCHOOL LEAGUE				
UA-810 AA	06/05/2016 07/17/2016			\$2,645.95	
	Leased Premises: GIBSON-NAGURSKI INDOOR FOOTBALL FIELD, GIBSON-NAGURSKI OUTDOOR FIELD, TCF BANK STADIUM Lessee: COACH CLAEYS FOOTBALL CAMP, LLC. ATTN: MORGAN LIGGETT				
UA-810 B	04/06/2016 04/09/2016			\$37,500.00	
	Leased Premises: MARIUCCI ARENA, WILLIAMS ARENA, AND THE SPORTS PAVILION Lessee: UNITED STATES FOUNDATION FOR THE INSPIRATION AND REVOGNITION OF SCIENCE AND TECHNOLOGY				
UA-810 C	09/12/2015 09/12/2015			\$1,817.50	
	Leased Premises: BRUININKS HALL, NILS HASSELMO, MAYO AUDITORIUM/ATRIUM Lessee: HIGH TECH KIDS, ATTN: CHERYL MOELLER				
UA-810 D	04/24/2016 04/26/2016			\$32,378.06	
	Leased Premises: MARIUCCI ARENA, ST. PAUL STUDENT CENTER, CONTINUING EDUCATION CONFERENCE CENTER, OFFICE OF CLASSROOM MANAGEMENT Lessee: MINNESOTA FFA ASSOCIATION, ATTN: JOEL LARSEN				

**UNIVERSITY OF MINNESOTA
REAL ESTATE OFFICE**
Short Term Use/License Agreements: University Real
From 07/01/2015 To 06/30/2016

Lease Number	Lease Term Start Date	End Date	Area (S.F.)	Area (Acres)	Rent	Lessee M & O Obligations
UA-810 E	06/23/2016	06/28/2016			\$13,575.65	
	Leased Premises: HUMPHREY CONFERENCE CENTER, MIDDLEBROOK HALL, BELL MUSEUM, BLEGEN HALL, ANDERSON HALL, WILLEY HALL Building: TC CAMPUS Lessee: AMERICAN SOCIETY OF MAMMALOGISTS/KANSAS STATE UNIVERSITY ATTN: TONY BALLARD					
UA-810 F	06/19/2016	06/24/2016			\$1,804.65	
	Leased Premises: 17TH AVENUE HALL, FRESH FOOD DINING CENTER, RECREATION AND WELLNESS CENTER Building: TWIN CITIES CAMPUS Address: MINNEAPOLIS, MN 55455 Lessee: MINNESOTA INNOVATION LAB, ATTN: FIRASAT KHAN					
UA-810 H	07/20/2014	08/22/2015			\$107,273.00	
	Leased Premises: BLEGEN, WILLEY, ANDERSON, PARKING, COMSTOCK, REC CENTER Building: TC CAMPUS Address: TC CAMPUS, MINNEAPOLIS, MN 55455 Lessee: NATIONAL SYMPOSIUM FOR DEBATE					
UA-810 II	03/01/2012	07/17/2015			\$103,854.90	
	Leased Premises: 17TH AVE RES HALL, MARIUCCI ARENA, BASELINE TENNIS CENTER, RACQUETBALL COURTS, AND AQUATIC CENTER Building: TC CAMPUS Address: TC CAMPUS, MINNEAPOLIS, MN 55455 Lessee: NATIONAL SENIOR GAMES, ATTN: BETH PINKNEY					
UA-810 LL	08/01/2015	08/15/2015			\$32,086.35	
	Leased Premises: MIDDLEBROOK HALL, RARIG THEATRE, BARBARA BARKER CENTER FOR DANCE, FERGUSON HALL Building: MULTIPLE BUILDINGS ON TWIN CITIES CAMPUS Address: MULTIPLE BUILDINGS ON TWIN CITIES CAMPUS, ST. PAUL, MN 55108 Lessee: ARTSBRIDGE; ATTN: ARIEL STRASSER					
UA-810 QQ	07/24/2015	08/22/2015			\$1.00	
	Leased Premises: TERRITORIAL HALL, FORD HALL, KELLER HALL Building: VARIOUS BUILDINGS ON TC CAMPUS Address: VARIOUS BUILDINGS ON TC CAMPUS, MINNEAPOLIS, MN 55455 Continuation: VARIOUS DATES THROUGHOUT THE ABOVE PERIOD AS ASSIGNED BY DEPARTMENT Lessee: PREMIER DEBATE INSTITUTE; ATTN: JOHN SCOGGIN					

**UNIVERSITY OF MINNESOTA
REAL ESTATE OFFICE**
Short Term Use/License Agreements: University Real
From 07/01/2015 To 06/30/2016

Lease Number	Lease Term Start Date	End Date	Area (S.F.)	Area (Acres)	Rent	Lessee M & O Obligations
UA-810 T	04/22/2016	04/24/2016			\$4,885.00	
	Leased Premises: HANSON HALL, WILLEY HALL, HUMPHREY CONFERENCE CENTER & COWLES AUDITORIUM, 19TH AVENUE KNOLL Building: VARIOUS BUILDINGS ON TC CAMPUS Address: VARIOUS BUILDINGS ON TC CAMPUS, MINNEAPOLIS, MN 55455 Continuation: VARIOUS DATES THROUGHOUT THE ABOVE PERIOD AS ASSIGNED BY DEPARTMENT Lessee: MIDWEST MOUNTAINEERING; ATTN: JAN FAST					
UA-810 V	07/08/2014	08/07/2015			\$3,939.00	
	Leased Premises: TERRITORIAL HALL & PARKING Building: VARIOUS BUILDINGS ON TC CAMPUS Address: VARIOUS BUILDINGS ON TC CAMPUS, MINNEAPOLIS, MN 55455 Lessee: ECHANGES CULTURELS INTERNATIONAUX, TOM STEIGER					
UA-810 W	07/23/2015	07/27/2015			\$17,957.12	
	Leased Premises: COMSTOCK HALL, OFFICE OF CLASSROOM MANAGEMENT & COFFMAN MEMORIAL UNION Building: VARIOUS BUILDINGS ON TC CAMPUS Address: VARIOUS BUILDINGS ON TC CAMPUS, MINNEAPOLIS, MN 55455 Lessee: CHI PSI FRATERNITY, ATTN JUSTIN FROEBER					
UA-840	07/01/2014	06/30/2016			\$5,065.00	
*	Leased Premises: VARIOUS AREAS AS ASSIGNED BY DEPARTMENT, INCLUDING GRIGGS FIELD, ROMANO GYMNASIUM, ICE RINK, FOOTBALL STADIUM, FIELDHOUSE, TRACT, ARTS BUILDINGS AND VARIOUS OTHER BUILDINGS ON THE UMD CAMPUS Building: UMD CAMPUS Address: 1049 UNIVERSITY DRIVE, DULUTH, MN 55812 Continuation: VARIOUS DATES THROUGHOUT THE ABOVE PERIOD AS ASSIGNED BY DEPARTMENT Lessee: VARIOUS USERS AND RENTS DESCRIBED IN THE ATTACHED SPREADSHEET OF LEASE REPORT					
UA-884	07/01/2014	06/30/2016			\$1.00	
	Leased Premises: LABORATORY & EQUIPMENT RENTAL - VARIOUS LAB SPACE ON MINNEAPOLIS CAMPUS Address: MINNEAPOLIS, MN Continuation: VARIOUS DATES THROUGHOUT THE ABOVE PERIOD AS ASSIGNED BY DEPARTMENT Lessee: VARIOUS USERS AS ASSIGNED BY DEPARTMENT					
UA-906 C	11/23/2015	12/31/2015			\$10,805.63	
	Leased Premises: 85 PARKING STALLS IN LOT C-73 Address: MINNEAPOLIS, MN Lessee: FARIVEW HEALTH SERVICES & M HEALTH CSC, INC					

**UNIVERSITY OF MINNESOTA
REAL ESTATE OFFICE**
Short Term Use/License Agreements: University Real
From 07/01/2015 To 06/30/2016

Lease Number	Lease Term Start Date End Date	Area (S.F.)	Area (Acres)	Rent	Lessee M & O Obligations
UA-934	07/01/2014 06/30/2016			\$150.00	
	Leased Premises: LAFAVE HOUSE Building: LAFAVE HOUSE Address: 305 COLLEGE AVE, MORRIS, MN 56267 Continuation: VARIOUS DATES THROUGHOUT THE ABOVE PERIOD AS ASSIGNED BY DEPARTMENT Lessee: VARIOUS USERS AS ASSIGNED BY DEPARTMENT				
UA-937	07/01/2014 06/30/2016			\$324,172.76	
*	Leased Premises: DQ CLUBROOM, INDOOR CLUBROOM, M CLUBROOM, WEST PLAZA, FIELD AND CONCOURSE Building: TCF BANK STADIUM Address: 2009 UNIVERSITY AVE SE, MINNEAPOLIS, MN 55454 Continuation: VARIOUS DATES THROUGHOUT THE ABOVE PERIOD AS ASSIGNED BY DEPARTMENT Lessee: VARIOUS USERS AND RENTS DESCRIBED IN THE ATTACHED SPREADSHEET OF LEASE REPORT				
UA-937 AA	02/09/2016 02/29/2016			\$807,990.00	
	Leased Premises: TCF STADIUM, DQ CLUBROOM, WEST PLAZA, INDOOR CLUBROOM, M CLUB ROOM, CONCOURSE Building: TCF STADIUM Address: 2009 UNIVERSITY AVENUE SE, MINNEAPOLIS, MN 55455 Lessee: NHL ENTERPRISES, L.P., ATTN: DON RENZULLI, EVP EVENTS				
UA-937 CC	07/22/2015 07/26/2015			\$244,316.15	
	Leased Premises: TCF BANK STADIUM, DQ CLUBROOM, INDOOR CLUBROOM, M CLUB ROOM, WEST PLAZA, FIELD, SUITES, LOGE BOXES ALL SEATING AND CONCOURSE Building: TCF BANK STADIUM Address: 2009 UNIVERSITY AVE SE, MINNEAPOLIS, MN 55454 Lessee: LIVE NATION WORLDWIDE, INC, ATTN: JASON WRIGHT				
UA-937 DD	11/13/2015 11/14/2015			\$46,500.00	
	Leased Premises: TCF BANK STADIUM, DQ CLUBROOM, INDOOR CLUBROOM, M CLUB ROOM, WEST PLAZA, FIELD, AND CONCOURSE Building: TCF BANK STADIUM Address: 2009 UNIVERSITY AVE SE, MINNEAPOLIS, MN 55454 Lessee: MINNESOTA STATE HIGH SCHOOL LEAGUE, ATTN: KEVIN MERKLE				
UA-937 EE	06/15/2015 07/26/2015			\$244,316.15	
	Leased Premises: TCF BANK STADIUM, DQ CLUBROOM, INDOOR CLUBROOM, M CLUB ROOM, WEST PLAZA, FIELD, SUITES, LOGE BOXES ALL SEATING AND CONCOURSE Building: TCF BANK STADIUM Address: 2009 UNIVERSITY AVE SE, MINNEAPOLIS, MN 55454 Lessee: LIVE NATION WORLDWIDE, INC, ATTN: JASON WRIGHT				

UNIVERSITY OF MINNESOTA
REAL ESTATE OFFICE
Short Term Use/License Agreements: University Real
From 07/01/2015 To 06/30/2016

Lease Number	Lease Term		Area (S.F.)	Area (Acres)	Rent	Lessee M & O Obligations
	Start Date	End Date				
UA-937 GG	05/18/2016	05/26/2016			\$223,801.56	
Leased Premises:	TCF BANK STADIUM, DQ CLUBROOM, M CLUB ROOM, WEST PLAZA, FIELD, CONCOURSE, SUITES, LOGE BOXES, ALL SEATING					
Building:	TCF BANK STADIUM					
Address:	420 SOUTHEAST 23RD AVENUE, MINNEAPOLIS, MN 55455					
Lessee:	LIVE NATION WORLDWIDE, INC., ATTN: JASON WRIGHT					
Occupant:	DEPARTMENT OF INTERCOLLEGIATE ATHLETICS					

University Owned Real Estate
Oil & Gas Leases

**UNIVERSITY OF MINNESOTA
REAL ESTATE OFFICE
University Oil and Gas Leases
From 07/01/2015 To 06/30/2016**

Lease Number	Lease Term Start Date End Date	Area (S.F.)	Area (Acres)	Rent	Lessee M & O Obligations
OGL-004	05/04/1974		80.000	\$653.16	
	Leased Premises: 50% INTEREST, NW 1/4, SEC28, T25, R64, ADAMS COUNTY, COLORADO Continuation: UNTIL OIL, LIQUID HYDROCARBONS, ETC. ARE NO LONGER PRODUCED Lessee: HRM RESOURCES, LLC				
OGL-011	08/20/1980			\$1.00	
	Leased Premises: 5% INTEREST, EPIE C #1 - #5 WELLS IN SEC8, T20, R24E, GRAND COUNTY, UTAH Continuation: UNTIL PRODUCTION DISCONTINUED Lessee: VERL E. ROSE				
OGL-015	04/11/2000			\$182.32	
	Leased Premises: PORTIONS OF E 1/2 OF NE 1/4 OF SEC173, BLK 3, I&GN RAILROAD COMPANY SURVEY, GRAY COUNTY, TEXAS Address: HOUSTON, TX 77210-4666 Continuation: AS LONG THEREAFTER AS OIL, GAS OR OTHER HYDROCARBONS IS PRODUCED Lessee: ROBERT R. OSBORNE				
OGL-016	12/14/1992		640.000	\$4,483.32	
	Leased Premises: PORTIONS OF SEC10, T139N, R97W & SEC11, T139N, R97W, STARK COUNTY, NORTH DAKOTA Continuation: AS LONG THEREAFTER AS OIL, GAS OR OTHER HYDROCARBONS IS PRODUCED Lessee: GRESHAM OIL & GAS (U.S.A.) INC.				
OGL-017	03/31/1995		160.000	\$1.00	
	Leased Premises: SW 1/4 OF SEC14, T160N, R86W, RENVILLE COUNTY, ND (2/3 INTEREST) Continuation: EFFECTIVE 10/22/1995 MONTH-TO-MONTH Lessee: EMPIRE OIL COMPANY				
OGL-019	11/20/2008			\$5,254.06	
	Leased Premises: 50% INTEREST, MINERALS AND MINERAL RIGHTS, S12 OF SE1/4, SEC 35, TOWNSHIP 152 N, RANGE 90 W, MOUNTRAIL COUNTY, ND Continuation: CONTINUES AS OF 11/20/2011 IF OIL AND/OR GAS PRODUCED IN PAYING QUANTITIES Lessee: SLAWSON EXPLORATION CO, INC.				
OGL-020	07/01/2011		40.000	\$1.00	
	Leased Premises: 0.125% MINERAL INTEREST, SE 1/4 & SW 1/4 OF SEC24, T149N, R100W, MCKENZIE COUNTY, NORTH DAKOTA Continuation: AS LONG THEREAFTER AS OIL, GAS OR OTHER HYDROCARBONS ARE PRODUCED Lessee: WHITING OIL AND GAS CORPORATION, ATTN: THOMAS SIIROLA				

**UNIVERSITY OF MINNESOTA
REAL ESTATE OFFICE
University Oil and Gas Leases
From 07/01/2015 To 06/30/2016**

Lease Number	Lease Term Start Date End Date	Area (S.F.)	Area (Acres)	Rent	Lessee M & O Obligations
OGL-021	10/24/2013 10/23/2016			\$1.00	
	Leased Premises: PART OF SECTION 2 AND 9, BLOCK A-40, PSL SURVEY, ANDREWS COUNTY, TEXAS Address: ANDREWS COUNTY, TX Continuation: AS LONG AS THEREAFTER AS OIL, GAS OR OTHER HYDROCARBONS ARE PRODUCED Lessee: DOUBLE EAGLE ANDREWS, LLC, ATTN BRIAN LUNDEEN				
OGL-022	02/01/2012		160.000	\$366,966.84	
	Leased Premises: 1/4 INTEREST IN MINERALS AND MINERAL RIGHTS IN S1/2 OF NE1/4 AND LOTS 1-2, SECTION 3, TOWNSHP 155 NORTH, RANGE 93 WEST, MOUNTRAIL COUNTY, ND Address: MOUNTRAIL COUNTY, ND Continuation: CONTINUES UNTIL OIL AND/OR GAS NO LONGER PRODUCED Lessee: STATOIL OIL & GAS LP 2107 CITYWEST BOULEVARD, SUITE 100 HOUSTON, TX 77042				
OGL-023	01/15/2016 01/14/2021			\$2,828.02	
	Leased Premises: 8.8375508% INTEREST IN MINERALS AND MINERAL RIGHTS, 25-27S-28E, M.D.B.& M., KERN COUNTY, CA Lessee: CALIFORNIA RESOURCES PRODUCTION CORPORATION				
OGL-024	03/01/2016				
	Leased Premises: 68.6 ACRES, JOHN LOYD SURVEY A-363, FREESTONE COUNTY, TX (TEAGUE GAS UNITS 3.01, AND 3.04, FREESTONE COUNTY, TX; AND TEAGUE GAS UNIT 3.02, LIMESTONE COUNTY, TX) Continuation: CONTINUES AS LONG AS GAS AND/OR OIL PRODUCTION CONTINUES Lessee: XTO ENERGY DIVISION ORDER DEPARTMENT				
OGL-025	03/01/2016				
	Leased Premises: 50% INTEREST, SW1/4 OF SECTION 1, TOWNSHIP 2 NORTH, RANGE 16 EAST, TEXAS COUNTY, OKLAHOMA Continuation: CONTINUES AS LONG AS OIL AND/OR GAS PRODUCTION CONTINUES Lessee: CHEVRON U.S.A. INC. CHEVRON NORTH AMERICA EXPLORATION AND PRODUCTION COMPANY LAND DEPARTMENT				
OGL-026	03/01/2016				
	Leased Premises: 50% INTEREST, MINERALS AND MINERAL RIGHTS, E1/2 OF SE1/4, 26-11N-5W, CANADIAN COUNTY, OKLAHOMA Continuation: CONTINUES AS LONG AS OIL AND/OR GAS PRODUCTION CONTINUES Lessee: HINKLE OIL AND GAS, INC. ENTERPRISE PLAZA, SUITE 295				

University Owned Real Estate Easements

**UNIVERSITY OF MINNESOTA
REAL ESTATE OFFICE**

**UNIVERSITY EASEMENTS
From 07/01/2015 To 06/30/2016**

Lease Number	Lease Term Start Date End Date	Consideration
E-40201	04/15/1992	
	Leased Premises: PART OF SE 1/4 OF SE 1/4, SEC33, T34N, R23W, ANOKA COUNTY (CEDAR CREEK ECOSYSTEM SCIENCE RESERVE)	
	Purpose: PERMANENT EASEMENT FOR PUBLIC STREET	
	Lessee: CITY OF EAST BETHEL	
E-40202	01/05/1966	
	Leased Premises: SW 1/4, SEC27, T34N, R23W, ANOKA COUNTY (CEDAR CREEK ECOSYSTEM SCIENCE RESERVE)	
	Purpose: ELECTRIC TRANSMISSION OR DISTRIBUTION LINE OR SYSTEM	
	Lessee: ANOKA ELECTRIC COOPERATIVE	
E-40203	01/16/1960	
	Leased Premises: PARTS OF THE S 1/2 OF THE SE 1/4 OF THE SW 1/4 AND THE W 1/2 OF THE SW 1/4 OF SE 1/4, SEC 28, TWN 34 N, R 23 W, ANOKA COUNTY	
	Purpose: HIGHWAY EASEMENT (FAWN LAKE ROAD)	
	Lessee: COUNTY OF ANOKA	
E-40901	02/20/1950	
	Leased Premises: SW 1/4 OF SE 1/4, SW 1/4, SEC36, T49N, R18W, CARLTON COUNTY (CLOQUET FORESTRY CENTER)	
	Purpose: PERMANENT PIPELINE EASEMENT	
	Lessee: ENBRIDGE ENERGY PARTNERS	
E-40902	06/26/1968	
	Leased Premises: S 1/2 OF SEC36, T49N, R18W, CARLTON COUNTY (CLOQUET FORESTRY CENTER)	
	Purpose: PIPELINE EASEMENT	
	Lessee: GREAT LAKES GAS TRANSMISSION COMPANY	
E-40903	12/11/1992	
	Leased Premises: PORTIONS OF SEC29, T49N, R17W & SEC28, T49N, R17W, CARLTON COUNTY (CLOQUET FORESTRY CENTER)	
	Purpose: RIGHT-OF-WAY EASEMENT FOR TELECOMMUNICATIONS FACILITIES	
	Lessee: US WEST COMMUNICATIONS, INC.; (QWEST)	
E-40907	04/15/2003	
	Leased Premises: PART OF NE 1/4 OF SE 1/4 & SE 1/4 OF NE 1/4 OF SEC29, T49N, R17W, CARLTON COUNTY (CLOQUET FORESTRY CENTER)	
	Purpose: CLEAR ZONE EASEMENT TO ACCOMODATE NEW RUNWAY GLIDESLOPE AT CARLTON COUNTY AIRPORT	
	Lessee: CARLTON COUNTY, ATTENTION: COUNTY ENGINEER	

**UNIVERSITY OF MINNESOTA
REAL ESTATE OFFICE**

**UNIVERSITY EASEMENTS
From 07/01/2015 To 06/30/2016**

Lease Number	Lease Term		Consideration
	Start Date	End Date	
E-40908	12/02/1998		
	Leased Premises: ELY 40 FT OF NE & SE 1/4 OF SEC32, T49N, R17W; ELY 25 FT OF NE 1/4 OF SEC32, CARLTON COUNTY (CLOQUET FORESTRY CENTER)		
	Purpose: ONE UNDERGROUND PIPELINE FOR THE PURPOSE OF CONVEYING AND TRANSPORTING GAS		
	Lessee: NORTHERN MINNESOTA UTILITIES, ATTN: RON CALLBERG, DIRECTOR NETWORK OPERATIONS		
E-40909	05/21/2004		
	Leased Premises: ELY 25 FT OF SW 1/4 OF SE 1/4, AND THE NW 1/4 OF SE 1/4 OF SEC1, T48N, R17W, CARLTON COUNTY (CLOQUET FORESTRY CENTER)		
	Purpose: ACCESS EASEMENT		
	Lessee: ROBERT WILLIAMS		
E-40910	08/20/2009	08/20/2059	
	Leased Premises: PART OF THE S 1/2 OF THE SW 1/4, PART OF THE NW 1/4 OF THE SW 1/4, AND PART OF THE SW 1/4 OF THE SE 1/4, SEC 36, TN 49 N, R 18 W, CARLTON COUNTY, MN. (CLOQUET FORESTRY CENTER)		
	Purpose: INSTALL, OPERATE, MAINTAIN, AND REPAIR TWO UNDERGROUND PIPELINES FOR THE PURPOSE OF TRANSPORTING CRUDE OIL, INCLUDING BY-PRODUCTS AND DERIVATIVES. (100 FOOT WIDE STRIP; THIS IS A 50 YEAR LICENSE AGREEMENT)		
	Lessee: ENBRIDGE ENERGY		
E-40911	07/16/2010	07/16/2060	
	Leased Premises: ROADWAY LICENSE FOR AN ADDITIONAL SEVEN (7) FEET WIDTH ON EITHER SIDE OF THE PRESENT RIGHT-OF-WAY OF SIXTY (66) FEET - FOR A TOTAL OF EIGHTY (80) FEET. CARTWRIGHT ROAD WAS ORGINALLY ESTABLISHED BY ROAD ORDER DATED 8/1/1917.		
	Purpose: INSTALL, CONSTRUCT, OPERATE, MAINTAIN AND REPAIR A ROADWAY ACROSS REAL PROPERTY LEGALLY DESCRIBED IN EXHIBIT A OF THE LICENSE AGREEMENT.		
	Lessee: CITY OF CLOQUET		
E-40912	06/01/2014		
	Leased Premises: PART OF THE NW 1/4 OF THE SEC 33 T 49 N, R 17 W, CARLTON COUNTY		
	Purpose: 50 YEAR LICENSE TO RELOCATE NATURAL GAS PIPELINE OUTSIDE CARTWRIGHT ROAD ROW		
	Lessee: MINNESOTA ENERGY RESOURCES		
E-40913	02/01/2015	01/31/2065	
	Leased Premises: PARTS OF SEC 29, TWP 49 N, R 17 W, CARLTON COUNTY (CLOQUET FORESTRY CENTER)		
	Purpose: RECONSTRUCTION OF BRIDGE 4886 (WHICH WILL BE RENAMED BRIDGE 09J34)		
	Lessee: CARLTON COUNTY DAVID BANTA, RIGHT OF WAY AGENT		

**UNIVERSITY OF MINNESOTA
REAL ESTATE OFFICE**

**UNIVERSITY EASEMENTS
From 07/01/2015 To 06/30/2016**

Lease Number	Lease Term Start Date End Date	Consideration
E-43014	02/20/1950	
	Leased Premises: SE 1/4 OF SEC15, T55, R25, ITASCA COUNTY (NORTH CENTRAL RESEARCH & OUTREACH CENTER)	
	Purpose: PIPELINE EASEMENT	
	Lessee: ENBRIDGE ENERGY PARTNERS	
E-43015	07/26/1955	
	Leased Premises: SEC16, SE 1/4 OF NE 1/4 OF SEC20, AND N 1/2 & SW 1/4 OF NW 1/2 & NW 1/4 OF SW 1/4 OF SEC21, T34N, R23W, ISANTI COUNTY, ALONG 17/16 AND 20/21 SECTION LINES (CEDAR CREEK ECOSYSTEM SCIENCE RESERVE)	
	Purpose: 69KV ELECTRICAL LINE	
	Lessee: GREAT RIVER ENERGY	
E-43016	11/09/2005	
	Leased Premises: 0.479 ACRE IN SE1/4 OF SE1/4 OF SEC 22, T34N, R23W; ISANTI COUNTY (CEDAR CREEK ECOSYSTEM SCIENCE RESERVE)	
	Purpose: PERMANENT EASEMENT FOR ISANTI COUNTY CSAH 12	
	Lessee: ISANTI COUNTY HIGHWAY DEPARTMENT	
E-43017	11/09/2005	
	Leased Premises: PARTS OF SE1/4 AND GOV. LOT 1, S35; GOV. LOT 1, SEC36; & GOV. LOTS 1 & 2, SEC25; ALL IN T34N, R23W; & PART OF LOTS 1-2, BLK1, & LOTS 6-9, BLK2, LYNN TERRACE; ANOKA COUNTY (CEDAR CREEK ECOSYSTEM SCIENCE RESERVE)	
	Purpose: ROW FOR ROADS AND TRAILS	
	Lessee: CITY OF EAST BETHEL	
E-43018	11/09/2005	
	Leased Premises: 1.250 ACRES, PART OF GOV. LOT 1, SEC36, T34N, R23W, ANOKA COUNTY (CEDAR CREEK ECOSYSTEM SCIENCE RESERVE)	
	Purpose: PARK	
	Lessee: CITY OF EAST BETHEL	
E-43019	09/10/2013 09/10/2063	
	Leased Premises: N 1/2 OF SEC 16; SEC 15; NE 1/4 OF NE 1/4 OF SEC 22, ISANTI COUNTY, AND E 1/2 OF NE 1/4 OF SEC 26, ANOKA COUNTY, ALL IN T34N R23W	
	Purpose: UTILITY EASEMENT FOR OVERHEAD POWER LINES	
	Lessee: GREAT RIVER ENERGY, ATTN: CRAIG POORKER, MANAGER, LAND RIGHTS	
E-43020	05/19/1987	
	Leased Premises: PARTS OF SEC 23, TWN 34, R 23, ISANTI COUNTY	
	Purpose: TOWN ROAD	
	Lessee: ATHENS TOWNSHIP, ISANTI COUNTY	

**UNIVERSITY OF MINNESOTA
REAL ESTATE OFFICE**

**UNIVERSITY EASEMENTS
From 07/01/2015 To 06/30/2016**

Lease Number	Lease Term	Start Date	End Date	Consideration
E-43021		07/26/2013		
	Leased Premises: PARTS OF SEC 23, TWN 34, R 23, ISANTI COUNTY			
	Purpose: ELECTRICAL LINE			
	Lessee: GREAT RIVER ENERGY			
E-43101		02/01/1968		
	Leased Premises: SE 1/4 OF SEC15, T55N, R25W, ITASCA COUNTY (NORTH CENTRAL RESEARCH & OUTREACH CENTER)			
	Purpose: PIPELINE EASEMENT			
	Lessee: GREAT LAKES GAS TRANSMISSION COMPANY			
E-43102		09/19/1980		
	Leased Premises: GOV LOT 3, NW 1/4 OF SE 1/4, SEC 11, T55N, R25W, ITASCA COUNTY (NORTH CENTRAL RESEARCH & OUTREACH CENTER)			
	Purpose: PERMANENT POWERLINE EASEMENT			
	Lessee: GREAT RIVER ENERGY (FRMLY UNITED POWER ASSOCIATION)			
E-43103		01/16/1941		
	Leased Premises: PART OF NW 1/4, NE 1/4, SE 1/4, SEC 14 & 15, T55N, R25W, ITASCA COUNTY (NORTH CENTRAL RESEARCH & OUTREACH CENTER)			
	Purpose: POWERLINE EASEMENT			
	Lessee: DAIRYLAND ELECTRIC CO-OP, INC.			
E-43104		06/08/1979		
	Leased Premises: SEC 11, T55N, R25W, ITASCA COUNTY (NORTH CENTRAL RESEARCH & OUTREACH CENTER)			
	Purpose: PERMANENT POWERLINE EASEMENT			
	Lessee: MINNESOTA POWER & LIGHT COMPANY			
E-43107		10/18/1973		
	Leased Premises: N 1/2, NE 1/4, SEC 15, LOT 8, SEC 14, T55N, R25W, ITASCA COUNTY (NORTH CENTRAL RESEARCH & OUTREACH CENTER)			
	Purpose: PETROLEUM PIPELINE EASEMENT			
	Lessee: ENBRIDGE ENERGY PARTNERS			
E-43108		03/29/1965		
	Leased Premises: PORTION OF THE HWY 169 ROW, GRAND RAPIDS (NORTH CENTRAL RESEARCH & OUTREACH CENTER)			
	Purpose: SANITARY SEWER PERMIT			
	Lessee: STATE OF MINNESOTA, DEPARTMENT OF HIGHWAYS (MNDOT)			

**UNIVERSITY OF MINNESOTA
REAL ESTATE OFFICE**

**UNIVERSITY EASEMENTS
From 07/01/2015 To 06/30/2016**

Lease Number	Lease Term		Consideration
	Start Date	End Date	
E-43109	10/06/1980		
	Leased Premises: LOTS 3 & 4 & SW 1/4 OF SE 1/4 OF SEC11, T55N, R25W (NORTH CENTRAL RESEARCH & OUTREACH CENTER)		
	Purpose: PERMANENT ELECTRIC POWER LINE EASEMENT		
	Lessee: MINNESOTA POWER & LIGHT COMPANY		
E-43111	03/18/1988		
	Leased Premises: S 1/2 OF SEC1, T55N, R25W, ITASCA COUNTY (NORTH CENTRAL RESEARCH & OUTREACH CENTER)		
	Purpose: EASEMENT FOR UNDERGROUND TELEPHONE CABLE		
	Lessee: NORTHWESTERN BELL TELEPHONE COMPANY (QWEST)		
E-43112	03/18/1988		
	Leased Premises: GOV LOTS 7 & 8, SEC14, T55N, R25W, ITASCA COUNTY (NORTH CENTRAL RESEARCH & OUTREACH CENTER)		
	Purpose: EASEMENT FOR UNDERGROUND TELEPHONE CABLE		
	Lessee: NORTHWESTERN BELL TELEPHONE COMPANY (QWEST)		
E-43113	03/18/1988		
	Leased Premises: NE 1/4 & SE 1/4 OF SEC15, T55N, R25W, ITASCA COUNTY (NORTH CENTRAL RESEARCH & OUTREACH CENTER)		
	Purpose: EASEMENT FOR UNDERGROUND TELEPHONE CABLE		
	Lessee: NORTHWESTERN BELL TELEPHONE COMPANY (QWEST)		
E-43114	02/20/1950		
	Leased Premises: PART OF SE 1/4, SEC15, T55N, R25W, ITASCA COUNTY (NORTH CENTRAL RESEARCH & OUTREACH CENTER)		
	Purpose: PIPELINE EASEMENT		
	Lessee: ENBRIDGE ENERGY PARTNERS		
E-43115	11/03/1970		
	Leased Premises: SW 1/4 OF NW 1/4 OF SEC15, T55N, R25W, ITASCA COUNTY (NORTH CENTRAL RESEARCH & OUTREACH CENTER)		
	Purpose: PIPELINE EASEMENT		
	Lessee: LAKEHEAD PIPELINE COMPANY		
E-43116	01/27/1972		
	Leased Premises: PART OF SEC 14 & 15, T55N, R25W, ITASCA COUNTY (NORTH CENTRAL RESEARCH & OUTREACH CENTER)		
	Purpose: ELECTRIC TRANSMISSION LINES EASEMENT		
	Lessee: MINNESOTA POWER AND LIGHT COMPANY		

**UNIVERSITY OF MINNESOTA
REAL ESTATE OFFICE**

**UNIVERSITY EASEMENTS
From 07/01/2015 To 06/30/2016**

Lease Number	Lease Term	Start Date	End Date	Consideration
E-43117		05/28/1959		
	Leased Premises: PART OF SEC15, T55N, R25W, ITASCA COUNTY (NORTH CENTRAL RESEARCH & OUTREACH CENTER)			
	Purpose: PERMANENT OVERHEAD TRANSMISSION LINE EASEMENT			
	Lessee: MINNESOTA POWER AND LIGHT COMPANY			
E-43118		04/15/1965		
	Leased Premises: PART OF SEC14, T55N, R25W & SEC15, T55N, R25W, ITASCA COUNTY (NORTH CENTRAL RESEARCH & OUTREACH CENTER)			
	Purpose: STATE HIGHWAY 169 EASEMENT			
	Lessee: STATE OF MINNESOTA, DEPARTMENT OF HIGHWAYS (MNDOT)			
E-43120		01/22/1992		
	Leased Premises: PART OF SEC4, T54N, R25W, ITASCA COUNTY (NORTH CENTRAL RESEARCH & OUTREACH CENTER)			
	Purpose: PERMANENT HIGHWAY (HARRISTOWN ROAD) EASEMENT			
	Lessee: COUNTY OF ITASCA, ATTN: ROBERT LOSCHEIDER			
E-43121		01/30/1992		
	Leased Premises: PART OF SEC4, T54N, R25W, ITASCA COUNTY (NORTH CENTRAL RESEARCH & OUTREACH CENTER)			
	Purpose: PERMANENT HIGHWAY (CNTY. STATE AID HWY. 84) EASEMENT			
	Lessee: LEO J. AND EILEEN N. HAUSER/COUNTY OF ITASCA, C/O ROBERT LOSCHEIDER			
E-43122		01/22/1992		
	Leased Premises: PART OF SEC11, T54N, R25W, ITASCA COUNTY (NORTH CENTRAL RESEARCH & OUTREACH CENTER)			
	Purpose: PERMANENT HIGHWAY (HARRISTOWN ROAD) EASEMENT			
	Lessee: COUNTY OF ITASCA, ATTN: ROBERT LOSCHEIDER			
E-43123		02/01/1968		
	Leased Premises: PART OF S 1/2 OF NW 1/4 OF SEC15, T55N, R25W, ITASCA COUNTY (NORTH CENTRAL RESEARCH & OUTREACH CENTER)			
	Purpose: GAS PIPELINE EASEMENT			
	Lessee: GREAT LAKES GAS TRANSMISSION COMPANY			
E-43124		02/01/1968		
	Leased Premises: PART OF N 1/2 OF NW 1/4 OF SEC15, T55N, R25W, ITASCA COUNTY (NORTH CENTRAL RESEARCH & OUTREACH CENTER)			
	Purpose: GAS PIPELINE EASEMENT			
	Lessee: GREAT LAKES GAS TRANSMISSION COMPANY			

**UNIVERSITY OF MINNESOTA
REAL ESTATE OFFICE**

**UNIVERSITY EASEMENTS
From 07/01/2015 To 06/30/2016**

Lease Number	Lease Term Start Date End Date	Consideration
E-43126	05/31/1991	Leased Premises: GOVT LOT 6, SEC14, T55N, R25W, ITASCA COUNTY (NORTH CENTRAL RESEARCH & OUTREACH CENTER) Purpose: EASEMENT FOR UNDERGROUND ELECTRIC LINES Lessee: DAIRYLAND ELECTRIC CO-OP, INC.
E-43127	03/23/1967	Leased Premises: SE 1/4 OF NW 1/4, SEC15, T55N, R25W, ITASCA COUNTY (NORTH CENTRAL RESEARCH & OUTREACH CENTER) Purpose: PIPELINE EASEMENT Lessee: ENBRIDGE ENERGY PARTNERS
E-43128	01/05/1968	Leased Premises: MULTIPLE LOTS, MCGUIRE ADDITION TO GRAND RAPIDS, ITASCA COUNTY (NORTH CENTRAL RESEARCH & OUTREACH CENTER) Purpose: PIPELINE EASEMENT Lessee: ENBRIDGE ENERGY PARTNERS
E-43130	10/11/1993	Leased Premises: PART OF SW 1/4 OF SE 1/4 OF SEC15, T55N, R25W, ITASCA COUNTY (NORTH CENTRAL RESEARCH & OUTREACH CENTER) Purpose: 10 FT ROW FOR A COMMUNICATIONS SYSTEM Lessee: US WEST COMMUNICATIONS, INC.
E-43131	03/16/1982	Leased Premises: N OF BERGH HALL, STRIP OF LAND 20FT IN WIDTH, FOLLOWING DESCRIBED CENTER LINE ACROSS SW 1.4, NW 1/4, SEC 15, TWP 55N, R 25W, 4TH PRINCIPAL MERIDIAN, ITASCA COUNTY (NORTH CENTRAL RESEARCH & OUTREACH CENTER) Purpose: GAS LINE EASEMENT Lessee: INTERCITY GAS INC.
E-43134	11/03/1970	Leased Premises: SW 1/4 OF NW 1/4, BLOCKS 1 & 2, MCGUIRE'S ADDITION, SEC15, T55N, R25W, ITASCA COUNTY (NORTH CENTRAL RESEARCH & OUTREACH CENTER) Purpose: PIPELINE EASEMENT Lessee: LAKEHEAD PIPE LINE COMPANY, INC.
E-43135	07/21/1977	Leased Premises: PART OF SEC 4, T54N, R25W, ITASCA COUNTY (FORMER HAUSER PROPERTY - NORTH CENTRAL RESEARCH & OUTREACH CENTER) Purpose: ELECTRIC LINE Lessee: CITY OF GRAND RAPIDS

**UNIVERSITY OF MINNESOTA
REAL ESTATE OFFICE**

**UNIVERSITY EASEMENTS
From 07/01/2015 To 06/30/2016**

Lease Number	Lease Term		Consideration
	Start Date	End Date	
E-43136	08/20/2009	08/20/2059	
Leased Premises:	PART OF THE N 1/2 OF THE NE 1/4 OF SEC 15 AND THAT PART OF GOVT LOT 8 OF SEC 14, TWN 55 N, R 25 W, ITASCA COUNTY, MN. (NORTH CENTRAL RESEARCH AND OUTREACH CENTER)		
Purpose:	INSTALL, OPERATE, MAINTAIN, AND REPAIR TWO UNDERGROUND PIPELINES FOR THE PURPOSE OF TRANSPORTING CRUDE OIL, INCLUDING BY-PRODUCTS AND DERIVATIVES. (THIS IS A 50 YEAR LICENSE AGREEMENT.)		
Lessee:	ENBRIDGE ENERGY		
E-43137	11/14/2011	06/30/2041	
Leased Premises:	PT. OF SE 1/4, SECT. 15, T55N, R25W., ITASCA COUNTY (NORTH CENTRAL RESEARCH & OUTREACH CENTER)		
Purpose:	LICENSE FOR INSTALLATION, OPERATING, MAINTENANCE, REPAIR, REMOVAL OF TRANSFORMERS, PEDESTALS, LINES OR CABLES AND OTHER EQUIPMENT AS REQUIRED BY MINNESOTA POWER		
Lessee:	MINNESOTA POWER, A DIVISION OF ALLETE, ATTN: DISTRIBUTION ENGINEERING & OPERATIONS		
E-43138	05/01/2015	05/01/2035	
Leased Premises:	PARTS OF SE 1/4 , SEC 15, TWN 55 N, R 25 W, ITASCA COUNTY		
Purpose:	MULTI PURPOSE RECREATIONAL TRAIL		
Lessee:	CITY OF GRAND RAPIDS ENGINEERING DEPARTMENT		
E-46401	04/08/1981		
Leased Premises:	LAND IN NW 1/4, SEC21, T109N, R37W, REDWOOD COUNTY (SOUTHWEST RESEARCH & OUTREACH CENTER)		
Purpose:	PERMANENT POWERLINE EASEMENT		
Lessee:	REDWOOD ELECTRIC COOPERATIVE		
E-46402	11/11/1998		
Leased Premises:	30 FT WIDE PART OF SEC 20 & 21, T109N, R37W, LYING SLY OF HWY 330, NLY OF HWY 14, REDWOOD COUNTY (SOUTHWEST RESEARCH & OUTREACH CENTER)		
Purpose:	PERMANENT EASEMENT FOR ABOVE-GROUND COMMUNICATION EQUIPMENT		
Lessee:	CENTURYTEL OF MINNESOTA/ ATTN. DUANE RING JR., VICE PRESIDENT		
E-48201	12/29/1966		
Leased Premises:	PART OF SE 1/4 OF SE 1/4 OF SEC12, T31N, R20W, WASHINGTON COUNTY (O'BRIEN OBSERVATORY)		
Purpose:	UTILITY EASEMENT		
Lessee:	WILLIAM O'BRIEN LAND COMPANY		
E-48202	08/06/1993		
Leased Premises:	PART OF SE 1/4 OF SE 1/4, SEC12, T31N, R20W, WASHINGTON COUNTY (O'BRIEN OBSERVATORY)		
Purpose:	30 FT ROADWAY EASEMENT FOR MUTUAL ACCESS		
Lessee:	THOMOND R. O'BRIEN		

**UNIVERSITY OF MINNESOTA
REAL ESTATE OFFICE**

**UNIVERSITY EASEMENTS
From 07/01/2015 To 06/30/2016**

Lease Number	Lease Term Start Date End Date	Consideration
E-49001	02/10/1971	Leased Premises: THE WEST 25 FT OF THE SOUTH 25 FT OF LOT 2 & THE EAST 25 FT OF THE SOUTH 25 FT OF LOT 15, ALL IN BLK 103, WILLSON'S ADDITION TO THE CITY OF ROCHESTER. Purpose: A TURN-AROUND AREA TO FACILITATE THE MOVEMENT OF SUCH TRAFFIC AS MAY USE THE PUBLIC ALLEY IN SAID BLOCK 103, WILLSON'S ADDITION TO THE CITY OF ROCHESTER. Lessee: CITY OF ROCHESTER
E-49002	07/29/1952	Leased Premises: THE SOUTH 22 FT OF LOT 1, BLK 103, WILLSON'S ADDITION TO THE CITY OF ROCHESTER, OLMSTED COUNTY, MINNESOTA. Purpose: PERMANENT RIGHT TO TRAVEL OVER & ACROSS, INCLUDING INGRESS AND EGRESS. Lessee: C.V.M, INC
E-49003	02/10/1971	Leased Premises: THE S 10 FT OF LOT 1, BLK 103, WILLSON'S ADDITION TO THE CITY OF ROCHESTER. Purpose: PERMANENT EASEMENT FOR THE PURPOSE OF CONSTRUCTING, RECONSTRUCTING, REPAIRING, & MAINTAINING A PUBLIC WATERMAIN, OVER, UNDER & THROUGH THE LAND DESCRIBED Lessee: THE CITY OF ROCHESTER
E-49004	11/18/1970	Leased Premises: THE S10 FT OF LOT 14, BLOCK 104, WILLSON'S ADDITION TO THE CITY OF ROCHESTER - TWELVE (12) FEET WIDE Purpose: PERMANENT RIGHT TO TRAVEL OVER & ACROSS, INCLUDING INGRESS AND EGRESS. Lessee: THIEM & ASSIGNS
E-60003	11/14/1961	Leased Premises: 60 FT WIDE PARCEL IN BLOCK 10, COLE & WEEK'S ADDITIONS (COMO SERVICE AREA) Purpose: PERMANENT EASEMENT FOR PUBLIC STREET Lessee: CITY OF MINNEAPOLIS
E-60005	07/19/1965	Leased Premises: ELM ST AND OF 29TH AVE SE, BLOCK 10, COLE & WEEKS ADD, HENNEPIN COUNTY (COMO SERVICE AREA) Purpose: ELECTRIC EASEMENT Lessee: NORTHERN STATES POWER COMPANY
E-60007	09/19/1988	Leased Premises: PART OF FRANKLIN AVE AND BLOOMINGTON AVEMINNEAPOLIS (CUHCC) Purpose: PUBLIC EASEMENT FOR STREET PURPOSES Lessee: CITY OF MINNEAPOLIS

**UNIVERSITY OF MINNESOTA
REAL ESTATE OFFICE**

**UNIVERSITY EASEMENTS
From 07/01/2015 To 06/30/2016**

Lease Number	Lease Term Start Date End Date	Consideration
E-60008	05/11/1990	
	Leased Premises:	PARTS OF NORTH-SOUTH ALLEY IN BLOCK 4, LYING NLY OF THE NORTH LINES AND THEIR EAST-WEST EXTENSIONS OF LOTS 9 AND 16, FOSTER'S ADDITION TO MINNEAPOLIS, HENNEPIN COUNTY (CUHCC)
	Purpose:	TELECOMMUNICATIONS EASEMENT
	Lessee:	US WEST COMMUNICATIONS
E-60010	02/19/1992	
	Leased Premises:	14 FT STRIP OF LAND THRU LOTS 8 & 18 % THE NORTH 1/2 OF LOT 17, BLOCK 4, FOSTER'S ADDITION TO MINNEAPOLIS (CUHCC)
	Purpose:	ALLEYWAY REDEDICATION
	Lessee:	CITY OF MINNEAPOLIS
E-60011	05/11/1990	
	Leased Premises:	PART OF NORTH-SOUTH ALLEY IN BLOCK 4, LYING NLY OF THE NORTH LINES AND THEIR EAST-WEST EXTENSIONS OF LOTS 9 AND 16, FOSTER'S ADD TO MINNEAPOLIS, HENNEPIN COUNTY (CUHCC)
	Purpose:	UTILITIES EASEMENT
	Lessee:	NORTHERN STATES POWER COMPANY
E-60012	10/01/1970	
	Leased Premises:	N 25 FT OF S 1/2 OF TALMAGE AVE SE, HENNEPIN COUNTY (COMO HOUSING & SERVICE AREA)
	Purpose:	PERPETUAL STORM DRAINS EASEMENT
	Lessee:	CITY OF MINNEAPOLIS
E-60013	09/12/1969	
	Leased Premises:	VACATED FAIRMONT & 27TH AVE SE, HENNEPIN COUNTY (COMO HOUSING & SERVICE AREA)
	Purpose:	PERMANENT WATERMAIN EASEMENT
	Lessee:	CITY OF MINNEAPOLIS
E-60014	09/06/1995	
	Leased Premises:	VACATED FAIRMONT AVE SE, BLOCKS 1 & 10, COLE & WEEKS ADDITION, HENNEPIN COUNTY (COMO HOUSING & SERVICE AREA)
	Purpose:	PERMANENT STORM SEWER EASEMENT
	Lessee:	CITY OF MINNEAPOLIS
E-60015	09/06/1995	
	Leased Premises:	PORTION OF LAND NEAR FAIRMONT & 29TH AVE SE, HENNEPIN COUNTY (COMO HOUSING & SERVICE AREA)
	Purpose:	SIDEWALK EASEMENT
	Lessee:	CITY OF MINNEAPOLIS

**UNIVERSITY OF MINNESOTA
REAL ESTATE OFFICE**

**UNIVERSITY EASEMENTS
From 07/01/2015 To 06/30/2016**

Lease Number	Lease Term Start Date End Date	Consideration
E-60016	02/06/2008	
	Leased Premises:	E 20' OF THE W 1/2 AND W 15' OF THE E 1/2 OF THAT PORTION OF OLIVER AV N VACATED HEREIN, AND THE E 22' OF THE W 1/2 AND W 15' OF THE E 1/2 OF THAT PORTION OF NEWTON AV N VACATED HEREIN (WITHIN UROC PROPERTY LINES)
	Purpose:	UTILITY
	Lessee:	CITY OF MINNEAPOLIS
E-60017	02/06/2008	
	Leased Premises:	W 20 FT OF THE E 30 FT OF OLIVER AVE N AS VACATED (WITHIN THE UROC PROPERTY LINES). THE W 20 FT OF THE E 30 FT OF ALL THAT PART OF NEWTON AVE N VACATED (WITHIN THE UROC PROPERTY LINES).
	Purpose:	GAS UTILITY
	Lessee:	CENTERPOINT ENERGY (MINNEAPOLIS GAS CO)
E-61002	04/29/1970	
	Leased Premises:	PARTS OF VACATED 8TH ST SE & 18TH AVE SE, LOT 1, BLK 3 & LOTS 1, 2, 3, & 4 (TC MPLS/EAST BANK CAMPUS)
	Purpose:	ACCESS ROADWAY OVER, UPON, & ACROSS 8TH ST SE
	Lessee:	BURLINGTON NORTHERN SANTA FE RAILWAY COMPANY
E-61003	12/16/1971	
	Leased Premises:	SLY EDGE OF BIERMAN FIELD (TC MPLS/EAST BANK CAMPUS)
	Purpose:	ELECTRIC TRANSMISSION LINE & TOWER EASEMENT
	Lessee:	NORTHERN STATES POWER COMPANY
E-61004	04/22/1970	
	Leased Premises:	PARTS OF VACATED 5TH ST SE AND 16 AVE SE, TUTTLE'S ADDITION TO ST. ANTHONY (TC MPLS/EAST BANK CAMPUS)
	Purpose:	ROADWAY EASEMENT
	Lessee:	BURLINGTON NORTHERN SANTA FE RAILWAY COMPANY
E-61005	11/19/1969	
	Leased Premises:	NLY 20FT OF THE SELY 43FT OF ALL THAT PART OF VACATED 16TH AVE SE EXTENDED ACROSS 5TH ST SE LYING SELY OF LINE "A" AND NWLY OF LINE "B". (TC MPLS/EAST BANK CAMPUS)
	Purpose:	GAS MAIN EASEMENT
	Lessee:	MINNEAPOLIS GAS COMPANY
E-61006	01/07/1974	
	Leased Premises:	AREA EAST OF 17TH AVENUE SE, BLOCK 4, MOWER'S ADDITION TO MINNEAPOLIS (TC MPLS/EAST BANK CAMPUS)
	Purpose:	PUBLIC UTILITIES EASEMENT
	Lessee:	CITY OF MINNEAPOLIS

**UNIVERSITY OF MINNESOTA
REAL ESTATE OFFICE**

**UNIVERSITY EASEMENTS
From 07/01/2015 To 06/30/2016**

Lease Number	Lease Term Start Date End Date	Consideration
E-61007	02/28/1970	
	Leased Premises: ALL OF 5TH ST SE, FROM THE ELY LINE OF 15TH AVE SE TO THE NLY R-O-W LINE OF THE GREAT NORTHERN RAILROAD, LYING SLY OF AND ADJOINING LOTS 7-12, BLOCK 12, UNIVERSITY ADD TO MPLS, AND 16TH AVE SE (TC/MPLS EAST BANK CAMPUS)	
	Purpose: PUBLIC UTILITIES EASEMENT	
	Lessee: CITY OF MINNEAPOLIS, PUBLIC WORKS/REAL ESTATE	
E-61008	07/24/1969	
	Leased Premises: 6TH & 7TH STREETS SE BTW 15TH & 16TH AVENUES SE (TC MPLS/EAST BANKCAMPUS)	
	Purpose: PUBLIC UTILITIES EASEMENT	
	Lessee: CITY OF MINNEAPOLIS	
E-61009	12/27/1923	
	Leased Premises: PART OF CHURCH STREET ROADWAY (TC MPLS/EAST BANK CAMPUS)	
	Purpose: ROADWAY EASEMENT	
	Lessee: CITY OF MINNEAPOLIS	
E-61010	07/31/1958	
	Leased Premises: 25 FT SERVICE DRIVE ALONG SOUTH EDGE OF MEMORIAL STADIUM, AND VACATED HARVARD ST SE BETWEEN WASHINGTON AVE SE AND BEACON ST SE (TC MPLS/EAST BANK CAMPUS)	
	Purpose: INGRESS AND EGRESS AND OPERATION AND MAINTENANCE OF INTERCEPTOR SEWER	
	Lessee: CITY OF MINNEAPOLIS	
E-61011	09/12/1969	
	Leased Premises: VACATED 11TH AVE SE, LOTS 2 & 9, BLK 29, HENNEPIN COUNTY (TC MPLS/EAST BANK CAMPUS)	
	Purpose: POWERLINE EASEMENT	
	Lessee: NORTHERN STATES POWER COMPANY	
E-61012	08/12/1965	
	Leased Premises: PART OF LOTS 1-5, MILL COUNTY ADDITION (PILLSBURY COURT)	
	Purpose: GAS MAIN EASEMENT	
	Lessee: MINNEAPOLIS GAS COMPANY	
E-61015	04/18/1936	
	Leased Premises: PART OF S 1/2 OF SEC24, T29N, R24W & N 1/2 OF SEC25, T29N, R24W (TC MPLS/EAST BANK CAMPUS)	
	Purpose: INTERCEPTOR SEWER EASEMENT	
	Lessee: CITY OF MINNEAPOLIS	

**UNIVERSITY OF MINNESOTA
REAL ESTATE OFFICE**

**UNIVERSITY EASEMENTS
From 07/01/2015 To 06/30/2016**

Lease Number	Lease Term Start Date End Date	Consideration
E-61023	12/15/1971	
	Leased Premises:	LOTS 6 & 7, BROTT'S ADDITION, HENNEPIN COUNTY (TC MPLS/EAST BANK CAMPUS)
	Purpose:	PERMANENT EASEMENT FOR OVERHEAD TRANSMISSION LINE
	Lessee:	NORTHERN STATES POWER COMPANY
E-61024	02/16/1970	
	Leased Premises:	5TH ST SE, ELY LINE OF 15TH AVE SE, ALL OF 5TH ST SE, FRM THE WLY LINE OF 17TH AVE SE, ALL OF 16TH AVE SE, FRM THE NLY LINE OF 4TH ST SE AND FRM THE SLY LINE OF 6TH ST SE (TC/MPLS EAST BANK CAMPUS)
	Purpose:	PUBLIC UTILITIES EASEMENT
	Lessee:	CITY OF MINNEAPOLIS, PUBLIC WORKS/REAL ESTATE
E-61025	12/16/1971	
	Leased Premises:	PARTS OF LOTS 4 & 5, BROTT'S ADDITION (TC MPLS/EAST BANK CAMPUS)
	Purpose:	ROADWAY EASEMENT
	Lessee:	BURLINGTON NORTHERN SANTA FE RAILWAY COMPANY, ATTN: BRUCE OPP
E-61026	05/15/1973	
	Leased Premises:	SEC 24, TWP 29N, R 24W, ELY R-O-W LINE OF 17TH AVE SE, 18TH AVE SE, PART OF 8TH ST SE, PARTS OF LOTS 1-4, BLOCK 4 EXCLUDING PART OF 18TH AVE SE MENTIONED BEFORE (TC/MPLS EAST BANK CAMPUS)
	Purpose:	PUBLIC UTILITES EASEMENT
	Lessee:	CITY OF MINNEAPOLIS, PUBLIC WORKS/REAL ESTATE
E-61027	09/12/1969	
	Leased Premises:	20FT S OF THE N LINE OF FAIRMOUNT ST AND PARALLEL FRM THE E LINE OF 27TH AVE SE TO THE W LINE OF 29TH AVE SE (TC MPLS/ EAST BANK CAMPUS)
	Purpose:	PUBLIC UTILITIES EASEMENT
	Lessee:	CITY OF MINNEAPOLIS, REAL ESTATE/DEPARTMENT OF PUBLIC WORKS
E-61028	08/09/1976	
	Leased Premises:	AREA BTW 5TH ST SE & 15TH AVE SE (TC MPLS/EAST BANK CAMPUS)
	Purpose:	STORM SEWER EASEMENT
	Lessee:	CITY OF MINNEAPOLIS
E-61030	06/11/1973	
	Leased Premises:	VACATED DELAWARE ST FROM OAK TO ONTARIO STREETS SE (TC MPLS/EAST BANK CAMPUS)
	Purpose:	POWERLINE EASEMENT
	Lessee:	NORTHERN STATES POWER COMPANY

**UNIVERSITY OF MINNESOTA
REAL ESTATE OFFICE**

**UNIVERSITY EASEMENTS
From 07/01/2015 To 06/30/2016**

Lease Number	Lease Term Start Date End Date	Consideration
E-61034	05/21/1950	
	Leased Premises:	ACCESS ROAD ADJACENT TO SE STEAM PLANT (SEE EASEMENT FOR LENGTHY LEGAL DESCRIPTION)
	Purpose:	ACCESS ROAD
	Lessee:	CITY OF MINNEAPOLIS AND UNITED STATES OF AMERICA
E-61035	06/26/1925	
	Leased Premises:	PART OF LOT 14 AUD SUB-DIV NO 44, 60 FT IN WIDTH, BEING 30 FT ON EACH SIDE OF THE (ORIGINAL) CENTER LINE OF THE CEDAR AVENUE BRIDGE IN THE CITY OF MINNEAPOLIS, EXCEPTING RR ROW (SEE FILE FOR DESCRIPTION OF CENTER LINE)
	Purpose:	PERPETUAL BRIDGE ROW
	Lessee:	CITY OF MINNEAPOLIS
E-61035 A	02/01/1971	
	Leased Premises:	PART OF LOT 14, AUD SUB-DIV NO 44, 30 FT WIDTH ALONG THE WEST SIDE OF ORIGINAL CENTERLINE OF 10TH AVE BRIDGE (FORMER CEDAR AVE), EXCLUDING RR ROW (OLD MPLS WESTERN). SEE FILE FOR DETAILED DESCRIPTION OF CENTERLINE
	Purpose:	BRIDGE
	Lessee:	CITY OF MINNEAPOLIS (FORMERLY MINNESOTA DEPARTMENT OF HIGHWAYS, MINNESOTA DEPARTMENT OF TRANSPORTATION)
E-61035 B	02/24/1972	
	Leased Premises:	PART OF LOT 14, AUD SUB-DIV NO 44, 20 FT IN WIDTH BTWN 50 FT AND 30 FT WEST OF (OLD) CENTERLINE OF 10TH AVE BRIDGE (FORMER CEDAR AVE BRIDGE), EXCEPTING RR ROW (OLD MPLS WESTERN)
	Purpose:	BRIDGE ROW
	Lessee:	CITY OF MINNEAPOLIS (FORMERLY MINNESOTA DEPARTMENT OF HIGHWAYS, MINNESOTA DEPARTMENT OF TRANSPORTATION)
E-61035 C	01/28/1974	
	Leased Premises:	PART OF LOT 14, AUDITOR'S SUB-DIV NO 44, LYING 57 FEET TO THE EAST OF THE NEW CENTERLINE OF THE 10TH AVE BRIDGE (APROX 52.5 EAST OF OLD CENTERLINE).
	Purpose:	HIGHWAY EASEMENT
	Lessee:	CITY OF MINNEAPOLIS (FORMERLY MINNESOTA DEPARTMENT OF HIGHWAYS, MINNESOTA DEPARTMENT OF TRANSPORTATION)
E-61040	05/11/1973	
	Leased Premises:	8TH ST WEST OF 17TH AVE SE, SEC24, T29N, R24W, HENNEPIN COUNTY (TC MPLS/EAST BANK CAMPUS)
	Purpose:	TRANSMISSION LINES EASEMENT
	Lessee:	NORTHERN STATES POWER CO.

**UNIVERSITY OF MINNESOTA
REAL ESTATE OFFICE**

**UNIVERSITY EASEMENTS
From 07/01/2015 To 06/30/2016**

Lease Number	Lease Term	Start Date	End Date	Consideration
E-61041	05/07/1974			
	Leased Premises:	E 1/2 OF SE 1/4, SEC24, T29N, R24W, HENNEPIN COUNTY (TC MPLS/EAST BANK CAMPUS)		
	Purpose:	PERMANENT UNDERGROUND POWERLINE EASEMENT		
	Lessee:	NORTHERN STATES POWER COMPANY		
E-61043	04/29/1970			
	Leased Premises:	VACATED 5TH & 6TH STREETS & 16TH & 17TH AVENUES SE, HENNEPIN COUNTY (TC MPLS/EAST BANK CAMPUS)		
	Purpose:	PERMANENT PIPELINE EASEMENT		
	Lessee:	MINNEAPOLIS GAS COMPANY		
E-61044	05/11/1973			
	Leased Premises:	VACATED DELAWARE ST BTW OAK & ONTARIO STREETS SE, HENNEPIN COUNTY (TC MPLS/EAST BANK CAMPUS)		
	Purpose:	GAS REGULATOR PIT EASEMENT		
	Lessee:	MINNEAPOLIS GAS COMPANY		
E-61047	10/01/1970			
	Leased Premises:	N 25FT OF THE S 1/2 OF TALMAGE AVE SE, BETWEEN E LINE OF 27TH AVE SE AND THE W LINE OF 29TH AVE SE, ADJACENT TO LOTS 1 AND 21, BLOCK 3, HALLOWELL'S ADD TO MPLS, ADJACENT TO LOTS 1 AND 21, BLOCK 4 (TC MPLS/EAST BANK REPORT)		
	Purpose:	STORM SEWER EASEMENT		
	Lessee:	CITY OF MINNEAPOLIS		
E-61048	11/10/1967			
	Leased Premises:	E OF 29TH AVE SE BETWEEN COMO AVE SE/WEEKS AVE SE (TC MPLS/EAST BANK CAMPUS)		
	Purpose:	POWER POLE EASEMENT		
	Lessee:	NORTHERN STATES POWER COMPANY		
E-61049	04/13/1965			
	Leased Premises:	27TH AVE SE (TC MPLS/EAST BANK CAMPUS)		
	Purpose:	STREET EASEMENT		
	Lessee:	CITY OF MINNEAPOLIS		
E-61065	10/30/1963			
	Leased Premises:	PART OF VACATED 16TH AVE SE BTW 4TH & 5TH STREETS SE, HENNEPIN COUNTY (TC MPLS/EAST BANK CAMPUS)		
	Purpose:	WATERMAIN EASEMENT		
	Lessee:	CITY OF MINNEAPOLIS		

**UNIVERSITY OF MINNESOTA
REAL ESTATE OFFICE**

**UNIVERSITY EASEMENTS
From 07/01/2015 To 06/30/2016**

Lease Number	Lease Term	Start Date	End Date	Consideration
E-61071		04/29/1970		
	Leased Premises: PARTS OF BLOCK 4 & VACATED STREETS IN MOWER'S ADDITION, HENNEPIN COUNTY (TC MPLS/EAST BANK CAMPUS)			
	Purpose: ACCESS EASEMENT			
	Lessee: BURLINGTON NORTHERN SANTA FE RAILWAY COMPANY			
E-61075		04/29/1970		
	Leased Premises: PART OF VACATED 6TH ST & 16TH & 17TH AVENUES SE, HENNEPIN COUNTY (TC MPLS/EAST BANK CAMPUS)			
	Purpose: UNDERGROUND POWERLINE EASEMENT			
	Lessee: NORTHERN STATES POWER COMPANY			
E-61077		07/19/1972		
	Leased Premises: PORTION OF LOT 1, BLK 3, PART OF LOTS 1 AND 2, BLK 4, MOWER'S ADD, PART OF VACATED 8TH ST SE, PART OF LOTS 11 AND 12, BLK 7, MOWER'S ADD (TC MPLS/EAST BANK CAMPUS)			
	Purpose: ELECTRIC LINES EASEMENT			
	Lessee: NORTHERN STATES POWER COMPANY			
E-61078		04/29/1970		
	Leased Premises: NE 20 FT OF LOTS 4 & 5, BLOCK N, TUTTLE'S ADDITION, HENNEPIN COUNTY (TC MPLS/EAST BANK CAMPUS)			
	Purpose: ACCESS EASEMENT			
	Lessee: BURLINGTON NORTHERN SANTA FE RAILWAY COMPANY			
E-61084		06/27/1975		
	Leased Premises: BEACON ST SE BTW THE E LINE OF OAK ST SE & THE W LINE OF ONTARIO STREET SE, HENNEPIN COUNTY (TC MPLS/EAST BANK CAMPUS)			
	Purpose: UTILITY AND TELEPHONE EASEMENT			
	Lessee: CITY OF MINNEAPOLIS; NORTHWESTERN BELL TELEPHONE (QWEST)			
E-61088		05/08/1981		
	Leased Premises: PART OF VACATED HARVARD & ESSEX STREETS (TC MPLS/EAST BANK CAMPUS)			
	Purpose: EASEMENT FOR UTILITY FACILITIES			
	Lessee: CITY OF MINNEAPOLIS			
E-61089		05/08/1981		
	Leased Premises: PART OF VACATED HARVARD & ESSEX STREETS, HENNEPIN COUNTY (TC MPLS/EAST BANK CAMPUS)			
	Purpose: FIRE LANE EASEMENT			
	Lessee: MINNEAPOLIS FIRE DEPARTMENT			

**UNIVERSITY OF MINNESOTA
REAL ESTATE OFFICE**

**UNIVERSITY EASEMENTS
From 07/01/2015 To 06/30/2016**

Lease Number	Lease Term	Start Date	End Date	Consideration
E-61090		05/08/1981		
	Leased Premises: PART OF VACATED HARVARD & ESSEX STREETS (TC MPLS/EAST BANK CAMPUS)			
	Purpose: EASEMENT FOR UTILITY FACILITIES			
	Lessee: MINNESOTA GAS COMPANY			
E-61091		05/08/1981		
	Leased Premises: PART OF VACATED HARVARD & ESSEX STREETS, HENNEPIN COUNTY (TC MPLS/EAST BANK CAMPUS)			
	Purpose: EASEMENT FOR UTILITY FACILITIES			
	Lessee: NORTHWESTERN BELL TELEPHONE COMPANY (QWEST)			
E-61093		03/22/1939		
	Leased Premises: SW 1/4 OF SEC24, T29N, R24W, HENNEPIN COUNTY (TC MPLS/EAST BANK CAMPUS)			
	Purpose: RIGHT OF WAY FOR RAILROAD TRACKS TO UNIVERSITY HEATING PLANT			
	Lessee: GREAT NORTHERN RAILWAY COMPANY			
E-61094		11/05/1956		
	Leased Premises: PART OF LOT 4, BLK 3, TUTTLE'S ADDITION, HENNEPIN COUNTY (TC MPLS/EAST BANK CAMPUS)			
	Purpose: ACCESS EASEMENT			
	Lessee: WESTERN DEVELOPEMENT CORPORATION OF MINNEAPOLIS			
E-61095		09/12/1969		
	Leased Premises: PART OF VACATED 11TH AVE SE, BLK 29, HENNEPIN COUNTY (TC MPLS/EAST BANK CAMPUS)			
	Purpose: PUBLIC STORMDRAINS EASEMENTS			
	Lessee: CITY OF MINNEAPOLIS			
E-61096		09/12/1969		
	Leased Premises: PART OF VACATED 11TH AVE SE, MINNEAPOLIS (TC MPLS/EAST BANK CAMPUS)			
	Purpose: PIPELINE EASEMENT			
	Lessee: MINNEAPOLIS GAS COMPANY			
E-61097		02/11/1966		
	Leased Premises: PART OF VACATED ESSEX ST SE FROM OAK ST TO ONTARIO ST SE, HENNEPIN COUNTY (TC MPLS/EAST BANK CAMPUS)			
	Purpose: PERPETUAL EASEMENT FOR SEWER AND WATER MAIN			
	Lessee: CITY OF MINNEAPOLIS			

**UNIVERSITY OF MINNESOTA
REAL ESTATE OFFICE**

**UNIVERSITY EASEMENTS
From 07/01/2015 To 06/30/2016**

Lease Number	Lease Term Start Date End Date	Consideration
E-61098	11/20/1924	
	Leased Premises:	66 FT STRIP(NEW PLEASANT ST) EXTENDING NLY FROM WASHINGTON AVE SE (TC MPLS/EAST BANK CAMPUS), MINUS PORTION VACATED VIA TRACT 0745.980001 (STREET VACATION).
	Purpose:	PERMANENT EASEMENT FOR HIGHWAY PURPOSES
	Lessee:	CITY OF MINNEAPOLIS
E-61099	12/26/1930	
	Leased Premises:	VACATED 11TH AVE SE BTW 2ND ST SE AND UNIVERSITY AVE SE, HENNEPIN COUNTY (TC MPLS/EAST BANK CAMPUS)
	Purpose:	PUBLIC STREET AND WATERMAIN EASEMENT
	Lessee:	CITY OF MINNEAPOLIS
E-61105	01/24/1994	
	Leased Premises:	LOTS 8-10, BLK 10 & LOTS 6-10, BLK 11, REGENTS' ADDITION, HENNEPIN COUNTY (TC MPLS/EAST BANK CAMPUS)
	Purpose:	WATERMAIN EASEMENT
	Lessee:	CITY OF MINNEAPOLIS
E-61106	12/28/1923	
	Leased Premises:	PART OF BEACON ST BTW HARVARD & OAK STREETS SE (TC MPLS/EAST BANK CAMPUS)
	Purpose:	WATER AND SEWER EASEMENT
	Lessee:	CITY OF MINNEAPOLIS
E-61109	02/18/1985	
	Leased Premises:	PART OF LOT 4, BLK 7, BAKER'S ADDITION TO ST. ANTHONY, 314 ONTARIO ST SE, HENNEPIN COUNTY (TC MPLS/EAST BANK CAMPUS)
	Purpose:	DRIVEWAY EASEMENT
	Lessee:	HSRE STADIUM VILLAGE FLATS, LLC, CHICAGO, IL LOCAL PROPERTY MANAGER: PAOLO DE JESUS
E-61112	05/07/1990	
	Leased Premises:	ROW BENEATH TRACKS AT MALCOLM AVE SE & EUSTIS ST SE, HENNEPIN COUNTY (TCMPLS/EAST BANK CAMPUS)
	Purpose:	PIPELINE EASEMENT
	Lessee:	MINNEAPOLIS GAS LIGHT COMPANY
E-61113	05/17/1990	
	Leased Premises:	PART OF MALCOLM AVE NEAR EUSTIS ST, HENNEPIN COUNTY (TC MPLS/EAST BANK CAMPUS)
	Purpose:	PIPELINE EASEMENT
	Lessee:	MINNEAPOLIS GAS LIGHT COMPANY

**UNIVERSITY OF MINNESOTA
REAL ESTATE OFFICE**

**UNIVERSITY EASEMENTS
From 07/01/2015 To 06/30/2016**

Lease Number	Lease Term Start Date End Date	Consideration
E-61114	10/08/1991	
	Leased Premises: AREA NEAR OAK & 4TH STREETS SE (TC MPLS/EAST BANK CAMPUS)	
	Purpose: PERPETUAL WATERMAIN EASEMENT	
	Lessee: CITY OF MINNEAPOLIS	
E-61116	12/10/1991	
	Leased Premises: PARTS OF LOTS 14-15, BLK 14 & LOTS 5-6, BLK 15 REGENTS ADDITION & LOT 2, AUDITOR'S SUBDIVISION NO. 264, HENNEPIN COUNTY (TC MPLS/EAST BANK CAMPUS)	
	Purpose: STREET AND CONSTRUCTION EASEMENTS FOR HURON BOULEVARD	
	Lessee: CITY OF MINNEAPOLIS, ATTN: WILLIAM J. CHERRIER	
E-61118	05/26/1992	
	Leased Premises: PART OF BLK K, TUTTLE'S ADDITION TO ST. ANTHONY, HENNEPIN COUNTY (TC MPLS/EAST BANK CAMPUS)	
	Purpose: EASEMENT FOR RELOCATED PUBLIC STORM DRAINS	
	Lessee: CITY OF MINNEAPOLIS, C/O BILL CHERRIER	
E-61119	08/30/1993	
	Leased Premises: RELOCATED OAK & 5TH STREETS SE (TC MPLS/EAST BANK CAMPUS)	
	Purpose: STREET AND UTILITIES EASEMENT	
	Lessee: CITY OF MINNEAPOLIS	
E-61120	06/02/1994	
	Leased Premises: PART OF S1/2 OF SEC24, T29N, R24W, HENNEPIN COUNTY (TC MPLS/EAST BANK CAMPUS)	
	Purpose: STORM SEWER EASEMENT	
	Lessee: BURLINGTON NORTHERN SANTA FE RAILWAY COMPANY	
E-61121	06/27/1975	
	Leased Premises: BEACON ST SE BTW THE ELY LINE OF OAK ST SE AND THE WLY LINE OF ONTARIO ST SE (TC MPLS/EAST BANK CAMPUS)	
	Purpose: 35' RIGHT OF WAY EASEMENT FOR A WATER MAIN	
	Lessee: CITY OF MINNEAPOLIS	
E-61122	06/27/1975	
	Leased Premises: BEACON ST SE BTW THE ELY LINE OF OAK ST SE AND THE WLY LINE OF ONTARIO ST SE (TC MPLS/EAST BANK CAMPUS)	
	Purpose: UTILITY EASEMENT	
	Lessee: NORTHWESTERN BELL TELEPHONE COMPANY (QWEST)	

**UNIVERSITY OF MINNESOTA
REAL ESTATE OFFICE**

**UNIVERSITY EASEMENTS
From 07/01/2015 To 06/30/2016**

Lease Number	Lease Term Start Date End Date	Consideration
E-61123	09/28/1979	
	Leased Premises: CHURCH ST SE LYING BTW PILLSBURY DR AND NORTH ROW LINE OF WASHINGTON AVE SE (TC MPLS/EAST BANK CAMPUS)	
	Purpose: UTILITY EASEMENT	
	Lessee: CITY OF MINNEAPOLIS	
E-61124	09/28/1979	
	Leased Premises: CHURCH ST SE LYING BTW PILLSBURY DR AND NORTH ROW LINE OF WASHINGTON AVE SE (TC MPLS/EAST BANK CAMPUS)	
	Purpose: TELEPHONE LINE EASEMENT	
	Lessee: NORTHWESTERN BELL TELEPHONE COMPANY (QWEST)	
E-61125	09/22/1955	
	Leased Premises: INTERSECTION OF OAK ST SE & UNIVERSITY AVE SE (TC MPLS/EAST BANK CAMPUS)	
	Purpose: PIPELINE EASEMENT	
	Lessee: NORTHERN STATES POWER COMPANY	
E-61126	12/13/1915	
	Leased Premises: AREA NEAR ARLINGTON ST & MISSISSIPPI RIVER (TC MPLS/EAST BANK CAMPUS)	
	Purpose: OVERFLOW EASEMENT	
	Lessee: UNITED STATES OF AMERICA	
E-61127	08/01/1965	
	Leased Premises: BLK 5, MILL COMPANY'S ADDITION TO CITY OF MINNEAPOLIS (PILLSBURY COURT)	
	Purpose: EASEMENT FOR UNDERGROUND ELECTRIC DISTRIBUTION SYSTEM	
	Lessee: NORTHERN STATES POWER COMPANY	
E-61128	09/11/1987	
	Leased Premises: VACATED CHURCH ST BTW UNIVERSITY AVE SE, PILLSBURY DR, ARLINGTON ST, HENNEPIN COUNTY (TC MPLS/EAST BANK CAMPUS)	
	Purpose: UTILITY EASEMENT	
	Lessee: CITY OF MINNEAPOLIS	
E-61129	09/06/1995	
	Leased Premises: E 165FT OF THE S 50FT OF VACATED FAIRMOUNT ST LYING SLY OF LOTS 18 AND 19, BLOCK 1, LYING NLY OF THE ADJOINING LOTS 1 AND 29, BLOCK 10, ALL IN "COLE AND WEEK'S ADDITION TO MINNEAPOLIS" (TC MPLS/ EAST BANK CAMPUS)	
	Purpose: STORM SEWER EASEMENT	
	Lessee: CITY OF MINNEAPOLIS	

**UNIVERSITY OF MINNESOTA
REAL ESTATE OFFICE**

**UNIVERSITY EASEMENTS
From 07/01/2015 To 06/30/2016**

Lease Number	Lease Term Start Date End Date	Consideration
E-61130	05/07/1996	
	Leased Premises: PART OF GOVT LOT 2 BTW 11TH & 12TH AVENUES SE, SOUTH OF UNIVERSITY AVE SE (TC MPLS/EAST BANK CAMPUS)	
	Purpose: WATERMAIN EASEMENT	
	Lessee: CITY OF MINNEAPOLIS	
E-61131	09/06/1995	
	Leased Premises: SE 1/4 OF THE NE 1/4 OF SEC 19, TWP 29, R 23W OF THE 4TH PRINCIPAL MERIDIAN (TC MPLS/EAST BANK CAMPUS)	
	Purpose: SIDEWALK EASEMENT	
	Lessee: CITY OF MINNEAPOLIS, PUBLIC WORKS/REAL ESTATE	
E-61132	06/06/1995	
	Leased Premises: 5TH ST SE BRIDGE (TC MPLS CAMPUS)	
	Purpose: STREET EASEMENT	
	Lessee: CITY OF MINNEAPOLIS	
E-61133	06/24/1997	
	Leased Premises: NEAR THE INTERSECTION OF 14TH AVE SE & UNIVERSITY AVE SE (TC MPLS/EAST BANK CAMPUS)	
	Purpose: PERMANENT EASEMENT FOR HIGHWAY PURPOSES (INSTALLATION, MAINTENANCE, AND RECONSTRUCTION OF A BRIDGE)	
	Lessee: COUNTY OF HENNEPIN	
E-61135	06/24/1997	
	Leased Premises: NEAR INTERSECTION OF 15TH AVE SE & 4TH ST SE (TC MPLS/EAST BANK CAMPUS)	
	Purpose: PERMANENT EASEMENT FOR INSTALLATION, MAINTENANCE, AND RECONSTRUCTION OF BRIDGE ON HIGHWAY	
	Lessee: HENNEPIN COUNTY	
E-61138	08/19/1998	
	Leased Premises: 15 FT WIDE STRIP OF LOTS 24 & 30, AUDITOR'S SUBDIVISION 88 & PART OF 21ST AVE SE (TC MPLS/EAST BANK CAMPUS)	
	Purpose: PERMANENT EASEMENT FOR FACILITIES FOR TRANSMISSION & DISTRIBUTION OF ELECTRICAL ENERGY	
	Lessee: NORTHERN STATES POWER COMPANY/DONNA L. STEPHENSON, ASSET MGMT	
E-61139	02/23/1999	
	Leased Premises: PART OF GOVT LOT 2, SEC24, T29N, R24W (MISSISSIPPI RIVER & BRIDGE NO. 9) HENNEPIN COUNTY (TC MPLS/EAST BANK CAMPUS)	
	Purpose: PERMANENT PUBLIC REC. TRAIL EASEMENT	
	Lessee: CITY OF MINNEAPOLIS/DENNIS MORRIS	

**UNIVERSITY OF MINNESOTA
REAL ESTATE OFFICE**

**UNIVERSITY EASEMENTS
From 07/01/2015 To 06/30/2016**

Lease Number	Lease Term Start Date End Date	Consideration
E-61141	07/07/1999	
	Leased Premises:	SHARED USE OF 20 FT DRIVEWAY, PART OF VACATED 19TH AVE SE BTW UNIVERSITY & 4TH ST SE (TC MPLS/EAST BANK CAMPUS)
	Purpose:	ROADWAY EASEMENT FOR SHARED USE OF DRIVEWAY
	Lessee:	CHI PHI HOLDING CORP. OF MN. INC., ATTN: JEFFREY C. VELIS
E-61142	06/17/1999	
	Leased Premises:	PART OF 19TH AVE SE BTW UNIVERSITY AVE SE & 4TH ST SE (TC MPLS/EAST BANK CAMPUS)
	Purpose:	GAS LINE EASEMENT
	Lessee:	MINNEGASCO (MINNESOTA GAS COMPANY)
E-61143	06/17/1999	
	Leased Premises:	PART OF 19TH AVE SE BTW UNIVERSITY AVE SE & 4TH ST SE (TC MPLS/EAST BANK CAMPUS)
	Purpose:	WATER EASEMENT
	Lessee:	CITY OF MINNEAPOLIS
E-61144	06/17/1999	
	Leased Premises:	PART OF 19TH AVE SE BTW UNIVERSITY AVE SE & 4TH ST SE (TC MPLS/EAST BANK CAMPUS)
	Purpose:	SEWER EASEMENT
	Lessee:	CITY OF MINNEAPOLIS
E-61145	06/17/1999	
	Leased Premises:	PART OF 19TH AVE SE BTW UNIVERSITY AVE SE & 4TH ST SE (TC MPLS/EAST BANK CAMPUS)
	Purpose:	FIRE LANE EASEMENT
	Lessee:	CITY OF MINNEAPOLIS
E-61146	06/17/1999	
	Leased Premises:	PART OF 18TH AVE SE BTW 4TH ST SE & 5TH ST SE (TC MPLS/EAST BANK CAMPUS)
	Purpose:	ELECTRICAL LINE EASEMENT
	Lessee:	NSP
E-61147	06/17/1999	
	Leased Premises:	PART OF 18TH AVE SE BTW 4TH ST SE & 5TH ST SE (TC MPLS/EAST BANK CAMPUS)
	Purpose:	WATER MAIN EASEMENT
	Lessee:	CITY OF MINNEAPOLIS

**UNIVERSITY OF MINNESOTA
REAL ESTATE OFFICE**

**UNIVERSITY EASEMENTS
From 07/01/2015 To 06/30/2016**

Lease Number	Lease Term Start Date End Date	Consideration
E-61148	06/17/1999	
	Leased Premises: PART OF 18TH AVE SE BTW 4TH ST SE & 5TH ST SE (TC MPLS/EAST BANK CAMPUS)	
	Purpose: SEWER EASEMENT	
	Lessee: CITY OF MINNEAPOLIS	
E-61149	12/10/1979	
	Leased Premises: PART OF LOT 7, BROTT'S ADDITION OF OUTLOTS TO ST. ANTHONY (TC MPLS/EAST BANK CAMPUS)	
	Purpose: EASEMENT FOR OVERHEAD ELECTRIC TRANSMISSION LINES	
	Lessee: NORTHERN STATES POWER COMPANY	
E-61152	04/02/2001	
	Leased Premises: PARTS OF BLKS L & K, TUTTLE'S ADDITION TO ST. ANTHONY, 18TH AVE SE (TC MPLS/EAST BANK CAMPUS)	
	Purpose: PUBLIC STORM SEWER AND WATER MAIN EASEMENT	
	Lessee: CITY OF MINNEAPOLIS. ENGINEERING SERVICES-ROW, ATTN: DENNIS MORRIS	
E-61153	03/11/2002	
	Leased Premises: PART OF LOT 14, AUDITOR'S SUBDIVISION 88 LYING WITHIN THE NLY EXTENSIONS OF THE NWLY & SELY ROW LINES OF VACATED 26TH AVE SE (TC MPLS/EAST BANK CAMPUS)	
	Purpose: PERMANENT SANITARY SEWER EASEMENT	
	Lessee: UNION PACIFIC RAILROAD COMPANY, ATTN: MIKE GATEWOOD	
E-61154	02/21/2002	
	Leased Premises: SWLY 14.31 FT OF LOTS 6 & 7, BLOCK N, TUTTLE'S ADDITION TO ST. ANTHONY (TC MPLS/EAST BANK CAMPUS)	
	Purpose: PERMANENT BRIDGE AND HIGHWAY EASEMENT	
	Lessee: HENNEPIN COUNTY REAL ESTATE DIVISION	
E-61155	10/18/1900	
	Leased Premises: VACATED BLUFF ST BTW 11TH AVE SE & "A" ST (TC MPLS/EAST BANK CAMPUS)	
	Purpose: PEDESTRIAN EASEMENT	
	Lessee: CITY OF MINNEAPOLIS	
E-61156	08/08/1930	
	Leased Premises: VACATED 16TH AVE SE BTW 4TH ST & NPRR ROW (TC MPLS/EAST BANK CAMPUS)	
	Purpose: WATER MAIN EASEMENT	
	Lessee: CITY OF MINNEAPOLIS	

**UNIVERSITY OF MINNESOTA
REAL ESTATE OFFICE**

**UNIVERSITY EASEMENTS
From 07/01/2015 To 06/30/2016**

Lease Number	Lease Term Start Date End Date	Consideration
E-61157	08/08/1930	
	Leased Premises: VACATED 5TH ST SE BTW 17TH AVE SE & NPRR ROW (TC MPLS/EAST BANK CAMPUS)	
	Purpose: WATER MAIN EASEMENT	
	Lessee: CITY OF MINNEAPOLIS	
E-61158	07/10/1931	
	Leased Premises: VACATED 11TH AVE SE BTW UNIVERSITY AVE & 2ND ST SE (TC MPLS/EAST BANK CAMPUS)	
	Purpose: WATER MAIN EASEMENT	
	Lessee: CITY OF MINNEAPOLIS	
E-61159	12/30/1977	
	Leased Premises: N 25 FT OF THE S1/2 OF PART OF DELAWARE ST SE TO BE VACATED WEST OF HARVARD ST SE (TC MPLS/EAST BANK CAMPUS)	
	Purpose: UTILITY EASEMENT	
	Lessee: MINNESOTA GAS COMPANY	
E-61160	11/23/1988	
	Leased Premises: 17TH AVE SE BTW 7TH ST SE & BNRR, 18TH AVE SE FROM ATHLETIC FIELDS TO VACATED 8TH ST SE AND OAK ST SE, W 1/2 OF OAK ST SE FROM NLY LINE OF FNRR TO SLY LINE OF BNRR (TC MPLS/EAST BANK CAMPUS)	
	Purpose: UTILITY EASEMENT	
	Lessee: CITY OF MINNEAPOLIS	
E-61162	11/23/1988	
	Leased Premises: PART OF VACATED 17TH AVE SE BTW 7TH ST SE & BNRR ROW (TC MPLS/EAST BANK CAMPUS)	
	Purpose: UTILITY EASEMENT	
	Lessee: US WEST	
E-61163	03/08/1991 07/26/2016	
	Leased Premises: W 8 FT OF THE E 1/2 & THE E 22 FT OF THE W 1/2 OF UNION ST LYING N OF THE CENTERLINE OF VACATED BEACON ST (TC MPLS/EAST BANK CAMPUS)	
	Purpose: UTILITY EASEMENT	
	Lessee: CITY OF MINNEAPOLIS	
E-61164	03/08/1991	
	Leased Premises: VACATED UNION ST BTW VACATED ARLINGTON & BEACON STREETS (TC MPLS/EAST BANK CAMPUS)	
	Purpose: UTILITY EASEMENT	
	Lessee: MINNEGASCO (MINNESOTA GAS COMPANY)	

**UNIVERSITY OF MINNESOTA
REAL ESTATE OFFICE**

**UNIVERSITY EASEMENTS
From 07/01/2015 To 06/30/2016**

Lease Number	Lease Term	Start Date	End Date	Consideration
E-61165		11/20/1992		
	Leased Premises: SW 1/2 OF VACATED 4TH ST SE BTW 22ND AVE SE & 23RD AVE SE (TC MPLS/EAST BANK CAMPUS)			
	Purpose: UTILITY EASEMENT			
	Lessee: NORTHERN STATES POWER COMPANY			
E-61166		06/11/1993		
	Leased Premises: VACATED 19TH AVE SE BTW 4TH ST SE & UNIVERSITY AVE SE (TC MPLS/EAST BANK CAMPUS)			
	Purpose: UTILITY EASEMENT			
	Lessee: CITY OF MINNEAPOLIS			
E-61167		06/11/1993		
	Leased Premises: VACATED 19TH AVE SE BTW 4TH & UNIVERSITY AVENUES SE (TC MPLS/EAST BANK CAMPUS)			
	Purpose: DRAINAGE EASEMENT			
	Lessee: CITY OF MINNEAPOLIS			
E-61168		06/11/1993		
	Leased Premises: VACATED 19TH AVE SE BTW 4TH ST SE & UNIVERSITY AVE SE (TC MPLS/EAST BANK CAMPUS)			
	Purpose: FIRE LANE EASEMENT			
	Lessee: CITY OF MINNEAPOLIS			
E-61169		06/11/1993		
	Leased Premises: VACATED 19TH AVE SE BTW 4TH ST SE & UNIVERSITY AVE SE (TC MPLS/EAST BANK CAMPUS)			
	Purpose: UTILITY EASEMENT			
	Lessee: MINNEGASCO (MINNESOTA GAS COMPANY)			
E-61170		02/17/1994		
	Leased Premises: VACATED OAK STREET BTW 5TH STREET SE & 4TH STREET SE (TC MPLS/EAST BANK CAMPUS)			
	Purpose: UTILITY EASEMENT			
	Lessee: CITY OF MINNEAPOLIS			
E-61171		02/17/1994		
	Leased Premises: VACATED OAK STREET BTW 5TH STREET SE & 4TH STREET SE (TC MPLS/EAST BANK CAMPUS)			
	Purpose: UTILITY EASEMENT			
	Lessee: MINNEGASCO (MINNESOTA GAS COMPANY)			

**UNIVERSITY OF MINNESOTA
REAL ESTATE OFFICE**

**UNIVERSITY EASEMENTS
From 07/01/2015 To 06/30/2016**

Lease Number	Lease Term Start Date End Date	Consideration
E-61172	02/17/1994	
	Leased Premises: VACATED OAK ST BTW 5TH ST SE & 4TH ST SE (TC MPLS/EAST BANK CAMPUS)	
	Purpose: UTILITY EASEMENT	
	Lessee: NORTHERN STATES POWER	
E-61173	07/08/2003	
	Leased Premises: VACATED 17TH AVE SE TO 5TH ST SE S OF WOMEN'S SOFTBALL FIELD (TC MPLS/EAST BANK CAMPUS)	
	Purpose: OVERHEAD ELECTRICAL POWERLINE EASEMENT	
	Lessee: NSP (NORTHERN STATES POWER COMPANY)	
E-61174	07/08/2003	
	Leased Premises: LAND SE OF SANFORD HALL, SE OF SELY 2/3 OF LOT 9, BLK 29, ST. ANTHONY FALLS (TC MINNEAPOLIS/EAST BANK CAMPUS)	
	Purpose: OVERHEAD ELECTRICAL POWER LINE EASEMENT	
	Lessee: NSP (NORTHERN STATE POWER COMPANY)	
E-61175	07/08/2003	
	Leased Premises: LAND S & E OF NLY CORNER OF LOT 5, BLK N, TUTTLE'S ADDITION (TC MPLS/EAST BANK CAMPUS)	
	Purpose: OVERHEAD ELECTRICAL POWER LINE EASEMENT	
	Lessee: NSP (NORTHERN STATE POWER COMPANY)	
E-61176	07/19/1965	
	Leased Premises: AREA NEAR ELM ST & 29TH AVE SE, MINNEAPOLIS (COMO SERVICE AREA)	
	Purpose: ELECTRICAL FACILITIES EASEMENT	
	Lessee: NSP (NORTHERN STATE POWER COMPANY)	
E-61177	04/13/1965	
	Leased Premises: PARTS OF BLKS 2 & 9, COLE & WEEK'S ADDITION, MINNEAPOLIS (COMO SERVICE AREA)	
	Purpose: PERMANENT EASEMENT FOR PUBLIC STREET	
	Lessee: CITY OF MINNEAPOLIS	
E-61178	09/13/2005	
	Leased Premises: 2500 UNIVERSITY AVE SE, MINNEAPOLIS (TC-MPLS/EAST BANK CAMPUS)	
	Purpose: NON-EXCLUSIVE EASEMENT FOR UTILITY PURPOSES	
	Lessee: NORWEST BANK MINNESOTA, AS TRUSTEE OF TRUST CREATED UNDER LAST WILL AND TESTAMENT OF JUSTIN V. SMITH FOR BENEFIT OF ALICE A. SMITH	

**UNIVERSITY OF MINNESOTA
REAL ESTATE OFFICE**

**UNIVERSITY EASEMENTS
From 07/01/2015 To 06/30/2016**

Lease Number	Lease Term Start Date End Date	Consideration
E-61179	09/13/2005	
	Leased Premises:	LOT 1, BLK 1, AFFINITY SUBDIVISION, SE CORNER OF THE INTERSECTION OF UNIVERSITY & 25TH AVENUES SE (TC MPLS/EAST BANK CAMPUS)
	Purpose:	CONSTRUCTION, MAINTAINENCE, REPAIR OF ELECTRIC TRANSMISSION LINES
	Lessee:	NORTHERN STATES POWER COMPANY
E-61180	04/01/2004	
	Leased Premises:	LOTS 6, 7, & 8, BLOCK 15, REGENTS ADDITION, & PARTS OF BLOCK 15 & 16, PART OF VACATED 23RD AVE SE (TC MPLS/EAST BANK CAMPUS)
	Purpose:	SLOPES
	Lessee:	UNION PACIFIC RAILWAY COMPANY
E-61181	04/02/1992	
	Leased Premises:	S 1/2 OF 4TH ST SE BTW OAK ST & 23RD AVE SE (TC MPLS/EAST BANK CAMPUS)
	Purpose:	OVERHEAD POWERLINES
	Lessee:	NORTHERN STATES POWER COMPANY
E-61182	06/28/2006	
	Leased Premises:	NEAR 25TH AVE SE AND 5TH ST SE & PART OF 601 25TH AVE SE (TC MPLS/EAST BANK CAMPUS)
	Purpose:	FUTURE CONSTRUCTION OF GRANARY ROAD AND EXTENSION OF 25TH AVENUE SE
	Lessee:	CITY OF MINNEAPOLIS/CPED, ATTN: JIM FORSYTH
E-61189	12/03/1992	
	Leased Premises:	S 1/2 OF VACATED 5TH ST SE BTW THE EXTENDED ELY & WLY LINES OF 25TH AVE SE (TC MPLS/EAST BANK CAMPUS)
	Purpose:	PERPETUAL ROADWAY & UTILITY EASEMENT
	Lessee:	E & E LEASING, WINKO WAREHOUSING & DISTRIBUTION CENTER, KURTH MALTING, SPENCER KELLOGG, & CONAGRA
E-61190	08/23/2006	
	Leased Premises:	PART OF LOTS 3, 8, & 10, BLOCK 16, REGENTS ADDITION (TC MPLS/EAST BANK CAMPUS)
	Purpose:	PERPETUAL INGRESS & EGRESS EASEMENT
	Lessee:	CENTERPOINT ENERGY RESOURCES CORPORATION
E-61191	09/13/2006	
	Leased Premises:	17TH AVE SE BTW BLKS 11 & 12, MOWER'S ADD TO MINNEAPOLIS, FROM NELY SIDE LINE OF 5TH ST SE TO SWLY ROW LINE OF NORTHERN PACIFIC RAILWAY (TC MPLS/EAST BANK CAMPUS)
	Purpose:	PERMANENT PUBLIC STREET AND UNDERGROUND UTILITIES EASEMENT AND BIKE PATH
	Lessee:	CITY OF MINNEAPOLIS, ATTN: GREG SCHROEDER, PE

**UNIVERSITY OF MINNESOTA
REAL ESTATE OFFICE**

**UNIVERSITY EASEMENTS
From 07/01/2015 To 06/30/2016**

Lease Number	Lease Term Start Date End Date	Consideration
E-61194	08/03/2007	
	Leased Premises:	(1) LOTS 8 & 14 BLK 14 REGENTS ADDITION, & ; (2) THE E 15 FT OF THE SWLY 85 FT OF VACATED OAK ST (TC MPLS/EAST BANK CAMPUS)
	Purpose:	PERMANENT EASEMENT FOR (1) PERMANENT EASEMENT FOR ACCESS, 550 SQFT ENTRANCE, LANDSCAPING, DRIVEWAY, PERMANENT SIGN, UNDERGROUND UTILITIES, UNDERGROUND IRRIGATION, AND; (2) PERPETUAL ACCESS EASEMENT
	Lessee:	STATION 19
E-61195	07/11/2007	
	Leased Premises:	RELOCATED OAK ST, NORTH AND S OF UNIVERSITY AVE SE, RELOCATED HURON BLVD S OF UNIVERSITY AVE SE, AND NORTHERLY EDGE OF UNIVERSITY AVENUE SE BETWEEN PLATTED OAK AND INITAL LOCATION OF HURON BOULEVARD (TC MPLS/EAST BANK CAMPUS)
	Purpose:	PERMANENT PUBLIC STREET RIGHT OF WAY
	Lessee:	CITY OF MINNEAPOLIS, DEPT. OF PUBLIC WORKS
E-61196	04/10/2008	
	Leased Premises:	PART OF THE NLY 50FT OF LOT 14, AUDITOR'S SUBDIVISION NO.44 (TC MPLS/EAST BANK CAMPUS)
	Purpose:	REPLACEMENT OF I35W BRIDGE OVER MISSISSIPPI RIVER
	Lessee:	STATE OF MINNESOTA
E-61199	09/02/2008	
	Leased Premises:	NO BUILD RESTRICTION IN THE WESTERLY 15 FEET OF THE NORTHERLY 87 FEET AND THE WESTERLY 15 FEET OF THE SOUTHERLY 35 FEET OF LOT 3, BLOCK E, TUTTLE'S ADDITION TO ST. ANTHONY, HENNEPIN COUNTY, MN (TC MPLS/EAST BANK CAMPUS)
	Lessee:	DORAN UNIVERSITY LLC
E-61200	12/04/2001	
	Leased Premises:	OVER & ACROSS THE SOUTH 8.5 FT OF THE WEST 35.00 FT OF SAID LOT 7 & OVER & ACROSS THE SOUTH 8.5 FT OF THE EAST 1/2 OF THE VACATED ALLEY ADJOINING SAID LOT 7, BARNEY'S SUB (TC MPLS/EAST BANK CAMPUS)
	Purpose:	EASEMENT FOR INGRESS / EGRESS
	Lessee:	GRACE UNIVERSITY LUTHERAN CHURCH
E-61201	08/19/1970	
	Leased Premises:	NWLY 7FT OF THE SELY 35.8FT OF LOT 2, AUD'S SUB NO. 260 (TC MPLS/EAST BANK CAMPUS)
	Purpose:	SEWER EASEMENT
	Lessee:	CITY OF MINNEAPOLIS
E-61202	03/25/1971	
	Leased Premises:	SEC30, TWP29N, R23W, SWLY 15FT OF THE NELY 1/2 OF BLK 13, REGENT'S ADD, (TC MPLS/EAST BANK CAMPUS)
	Purpose:	SEWER EASEMENT
	Lessee:	CITY OF MINNEAPOLIS

**UNIVERSITY OF MINNESOTA
REAL ESTATE OFFICE**

**UNIVERSITY EASEMENTS
From 07/01/2015 To 06/30/2016**

Lease Number	Lease Term		Consideration
	Start Date	End Date	
E-61204 A	10/16/2015	07/01/2016	
Leased Premises: LOT 8, BLOCK 16, REGENTS ADDITION, 23RD AVENUE SE AND 4TH STREET SE, MINNEAPOLIS, HENNEPIN COUNTY			
Purpose: CCLRT PROJECT, CONSTRUCTION OF CENTRAL ACCESS STAIRS			
Lessee: METROPOLITAN COUNCIL			
E-61205	09/29/2010		
Leased Premises: UNIVERSITY LAND ALONG WASHINGTON AVENUE SOUTH (TC-MINNEAPOLIS/WEST BANK CAMPUS), WASHINGTON AVENUE SE (TC-MINNEAPOLIS/EAST BANK CAMPUS), 23RD AVENUE SE, AND INTERCAMPUS TRANSITWAY			
Purpose: PERMANENT TRANSPORTATION, UTILITY, WALL MAINTENANCE, ACCESS EASEMENT FOR CENTRAL CORRIDOR LRT PROJECT			
Lessee: METROPOLITAN COUNCIL			
E-61206	05/04/2011	05/03/2036	
Leased Premises: NELY CORNER OF DELAWARE ST SE & WALNUT ST SE; NELY CORNER OF OAK ST SE & DELAWARE ST SE; NWLY CORNER OF WASHINGTON AVE SE & WALNUT ST SE; NLY SIDE OF BEACON ST SE BTW OAK AND ONTARIO STS SE.			
Purpose: LICENSE FOR UTILITY RELOCATIONS			
Lessee: COMCAST: ATTN: TIM GAVIN, DIRECTOR OF CONSTRUCTION			
E-61208	09/07/2011		
Leased Premises: BEACON ST SE BETWEEN ONTARIO ST SE AND UNIVERSITY AVE SE, MINNEAPOLIS			
Purpose: CITY WATER MAIN			
Lessee: CITY OF MINNEAPOLIS			
E-61209	09/07/2011		
Leased Premises: BEACON ST SE BETWEEN ONTARIO ST SE AND UNIVERSITY AVE SE, MINNEAPOLIS			
Purpose: ELECTRIC UTILITY			
Lessee: XCEL ENERGY, INC. (NORTHERN STATES POWER COMPANY)			
E-61210	10/01/2011		
Leased Premises: THE NORTH 7.00 FEET OF THE WEST 40.50 FEET, LYING ON, OVER AND ACROSS, LOT 7, BLOCK 7, BAKER'S ADDITION TO ST ANTHONY.			
Purpose: NO-BUILD AND MAINTENANCE EASEMENT.			
Lessee: DORAN UNIVERSITY III, LLC			
E-61211	09/30/2011		
Leased Premises: EAST AND WEST BANK MINNEAPOLIS CAMPUSES (TWIN CITIES CAMPUS)			
Purpose: NATURAL GAS SERVICES TO THE UNIVERSITY AMENDED TO INCLUDE SEWER LATERAL LINE INSPECTIONS			
Lessee: CENTERPOINT ENERGY			

**UNIVERSITY OF MINNESOTA
REAL ESTATE OFFICE**

**UNIVERSITY EASEMENTS
From 07/01/2015 To 06/30/2016**

Lease Number	Lease Term	Consideration
	Start Date End Date	
E-61211 A	12/19/2011	
	Leased Premises: VACATED HARVARD AND UNION STREETS, EAST BANK CAMPUS, MINNEAPOLIS	
	Purpose: GAS PIPELINE	
	Lessee: CENTERPOINT ENERGY	
E-61211 B	03/28/2011	
	Leased Premises: CHURCH STREET SE, WASHINGTON AVE SE, HARVARD STREET SE, EAST BANK CAMPUS, MINNEAPOLIS	
	Purpose: INSTALLATION OF GAS PIPELINE AND GAS SERVICES	
	Lessee: CENTERPOINT ENERGY	
E-61211 C	05/01/2014	
	Leased Premises: BUILDING # 1164, COAL HAUL ROAD --- ALSO KNOWN AS U OF M BUILDING # 078	
	Purpose: ABANDONMENT OF GAS LINE SERVICE	
	Lessee: CENTERPOINT ENERGY	
E-61211 D	04/29/2014	
	Leased Premises: VACATED ESSEX STREET SE	
	Purpose: REPLACE RISER, METER AND SET	
	Lessee: CENTERPOINT ENERGY	
E-61211 E	06/08/2015	
	Leased Premises: COAL HAUL ROAD	
	Purpose: GAS SERVICE LINE	
	Lessee: CENTERPOINT ENERGY	
E-61211 F	08/07/2015	
	Leased Premises: PLEASANT STREET SE, MPLS	
	Purpose: GAS SERVICE LINE	
	Lessee: CENTERPOINT ENERGY	
E-61211 G	09/15/2015	
	Leased Premises: CHURCH STREET SE, MPLS	
	Purpose: GAS SERVICE LINE	
	Lessee: CENTERPOINT ENERGY	

**UNIVERSITY OF MINNESOTA
REAL ESTATE OFFICE**

**UNIVERSITY EASEMENTS
From 07/01/2015 To 06/30/2016**

Lease Number	Lease Term Start Date End Date	Consideration
E-61211 H	05/12/2016	\$1.00
	Leased Premises: GIBSON BUILDING (VACATED 6TH STREET SE) Purpose: REPLACE AND RELOCATE METER SET Lessee: CENTERPOINT ENERGY	
E-61211 I	05/12/2016	\$1.00
	Leased Premises: BERMAN BUILDING #139 Purpose: GAS SERVICE LINE Lessee: CENTERPOINT ENERGY	
E-61214	05/22/2012 05/22/2062	
	Leased Premises: EAST BANK OF MISSISSIPPI RIVER AT BRIDGE NO 9 THRU DINKYTOWN TRENCH TO 18TH AVE SE, THEN EASTERLY TO NE QUAD OF 5TH ST SE AND OAK ST; AND WITHIN VACATED ROW OF 17TH AVE SE TO 5TH STREET SE Purpose: TWO-WAY PATH FOR NON-MOTOR BIKE TRAFFIC AND A ONE-WAY SERVICE DR FOR UNIV SERVICE VEHICLES (SHARED PATH) TO 18TH AVE SE; THEN TWO WAY PATH FOR NON-MOTOR BIKE TRAFFIC ONLY TO OAK AS WELL AS ALONG 17TH AVE SE Lessee: CITY OF MINNEAPOLIS	
E-61215	04/13/2012 04/13/2062	
	Leased Premises: BLOCK 18, ST ANTHONY CITY, BEHIND UNIVERSITY INN TO WALNUT STREET TO WASHINGTON AVE. Purpose: 1/0 AL THREE- PHASE ELECTRICAL CABLE AT 36 INCH MINIMUM DEPTH. Lessee: XCEL ENERGY, INC. (NORTHERN STATES POWER COMPANY), ATTN: SITING AND LAND RIGHTS	
E-61216	09/30/2012	
	Leased Premises: LOT 1, BLOCK 15, ST ANTHONY CITY (HENNEPIN COUNTY) Purpose: GAS PIPELINE REPLACEMENT Lessee: CENTERPOINT ENERGY	
E-61217 A	07/19/2014 07/19/2015	
	Leased Premises: PART OF TRANSITWAY (TRACT 750.02) AND LANDCARE FACILITY (TRACT 812.00) ADJACENT TO PARTEN ADDITION, LOT 1, BLOCK 1 (2635 4TH STREET SE). N 1/2 OF SEC 30 T29 R23 Purpose: TEMPORARY CONSTRUCTION EASEMENT, LAND GRADING, CRANE ACCESS, AND FUTURE MAINTENANCE Lessee: METRO PARK EAST PROPERTY OWNER, LLC	
E-61217 B	07/19/2015 07/19/2048	\$50,015.00
	Leased Premises: PART OF TRANSITWAY (TRACT 750.02) AND LANDCARE FACILITY (TRACT 812.00) ADJACENT TO PARTEN ADDITION, LOT 1, BLOCK 1 (2635 4TH STREET SE). N 1/2 OF SEC 30 T29 R23 Purpose: FUTURE MAINTENANCE Lessee: METRO PARK EAST PROPERTY OWNER, LLC; ATTN: BRENT LITTLE	

**UNIVERSITY OF MINNESOTA
REAL ESTATE OFFICE**

**UNIVERSITY EASEMENTS
From 07/01/2015 To 06/30/2016**

Lease Number	Lease Term Start Date End Date	Consideration
E-61218	10/08/2013	
	Leased Premises: THE NORTHERLY 10 FEET OF TRACT 589 (PART OF N 1/2 OF NE 1/4 OF NE 1/4 OF SEC 19, T29N, R23W)	
	Purpose: SEWER EASEMENT	
	Lessee: HAWKINS, INC., ATTN: RICHARD ERSTAD	
E-61219	08/02/2014 08/01/2064	
	Leased Premises: 5' WIDE STRIP OF LAND ON THE SOUTH SIDE OF BEACON STREET SE BETWEEN OAK STREET SE AND ONTARIO STREET SE	
	Purpose: INSTALL, OPERATE, MAINTAIN AND REPAIR UNDERGROUDN ELECTRICAL CABLE	
	Lessee: NORTHERN STATES POWER COMPANY, D/B/A XCEL ENERGY, ATTN: SITING & LAND RIGHTS	
E-61220	06/04/1985	
	Leased Premises: 650 25TH AVE SE	
	Purpose: ROADWAY, SEWER & WATER UTILITIES	
	Lessee: CITY OF MINNEAPOLIS	
E-61221	07/31/1985	
	Leased Premises: 650 25TH AVE SE	
	Purpose: ROADWAY & UTILITY EASEMENT	
	Lessee: CITY OF MINNEAPOLIS	
E-61222 A	07/15/2014	
	Leased Premises: EAST 12 FT OF 501 29TH AVE AVE SE PROPERTY (TRACT 0823.02)	
	Purpose: ROAD AND UTILITY EASEMENT	
	Lessee: WALL PROPERTIES LLC (ARCHER DANIELS MIDLAND)	
E-61222 B	07/15/2014	
	Leased Premises: WEST 10 FT OF THE EAST 22 FT OF TRACT 0823.02 (501 29TH AVE SE)	
	Purpose: UTILITY	
	Lessee: WALL PROPERTIES LLC (ARCHER DANIELS MIDLAND)	
E-61222 C	07/15/2014 10/26/2016	
	Leased Premises: NORTH 15 OF THE PORTION OF LOT 7 AUDITOR'S SUBDIVISION NO 21 (501 29TH AVE SE, TRACT 0823.02).	
	Purpose: RAILROAD SPUR TRACK	
	Lessee: WALL PROPERTIES LLC (ARCHER-DANIELS MIDLAND)	

**UNIVERSITY OF MINNESOTA
REAL ESTATE OFFICE**

**UNIVERSITY EASEMENTS
From 07/01/2015 To 06/30/2016**

Lease Number	Lease Term Start Date End Date	Consideration
E-61222 D	07/15/2014 10/26/2016	
	Leased Premises: 18 FOOT STRIP ACROSS TRACT 0823.02 (501 29TH AVE SE) Purpose: RAILROAD SPUR TRACK Lessee: WALL PROPERTIES LLC (ARCHER-DANIELS MIDLAND)	
E-61223	07/15/2014 10/26/2016	
	Leased Premises: 501 29TH AVENUE Purpose: OVERHEAD ELECTRIC DISTRIBUTION FACILITY EASEMENT Lessee: NORTHERN STATES POWER COMPANY	
E-61224	07/16/2015	\$1.00
	Leased Premises: PARTS OF LOT 14, AUDITOR'S SUBDIVISION #44 - ACCESS EASEMENT, DOC # A10217029 Purpose: ACCESS EASEMENT Lessee: SAF HYDROELECTRIC LLC	
E-61225	12/13/1991	
	Leased Premises: SEE LEGAL DESCRIPTION IN EASEMENT FILE. SOUTHEAST CORNER OF LOT 31 Purpose: STREET PURPOSES Lessee: CITY OF MINNEAPOLIS	
E-61226	11/23/2015 12/31/2029	\$5,000.00
	Leased Premises: LAND ON THE NORTH SIDE OF WASHINGTON AVENUE BETWEEN OAK ST SE AND WALNUT ST SE Purpose: INSTALLATION, MAINTANCE AND REPAIR OF A FIBER OPTIC CABLE Lessee: ZAYO GROUP, LLC, ATTN:KRIS DIMERCURIO	
E-61227	11/03/1954 10/17/2016	
	Leased Premises: ACCESS ROAD BETWEEN ELECTRIC STEEL AND KURTH ELEVATORS (SEE EASEMENT FOR LENGTHY LEGAL DESCRIPTION) Purpose: ROADWAY Lessee: KURTH MALTING CO (MATHISON PROPERTIES)	
E-61228	10/16/1967	
	Leased Premises: A STRIP OF LAND 15 FEET IN WIDTH OVER PARTS OF LOTS 8 AND 9, AUDITORS SUBDIVISION NUMBER 88. ELECTRIC STEEL ELEVATOR, GAS LINE WEST OF MAIN BUILDINGS. Purpose: UTILITY (GAS) Lessee: MINNEAPOLIS GAS COMPANY (CENTERPOINT ENERGY)	

**UNIVERSITY OF MINNESOTA
REAL ESTATE OFFICE**

**UNIVERSITY EASEMENTS
From 07/01/2015 To 06/30/2016**

Lease Number	Lease Term Start Date End Date	Consideration
E-61229	10/06/1902	Leased Premises: NORTH 15 FEET AND SOUTH 20 FEET OF PARCEL 1 OF MURPHY WAREHOUSE COMPANY PROPERTY (TRACT 0826.00). Purpose: RAILROAD RIGHT OF WAY Lessee: ARCHER-DANIELS-MIDLAND (OR ALBERT DICKINSON)
E-61230	11/02/1967	Leased Premises: BLANKET EASEMENT OF PARCEL 1 OF PROPERTY DESCRIBED IN TRACT 0826.000001 (MURPHY WAREHOUSE PROPERTY) Lessee: NORTHERN STATES POWER COMPANY (XCEL)
E-61231	12/31/1980	Leased Premises: NORTHWEST CORNER OF FORMER MURPHY WAREHOUSE PROPERTY, 55 FEET SOUTH OF SOUTH LINE OF ELM STREET, WEST 75 FEET OF PARCEL. Purpose: RAILROAD ROW Lessee: CHIC AGO, ST PAUL, MINNEAPOLIS, AND OMAHA RAILWAY COMPANY
E-61232	10/03/1945	Leased Premises: ENTIRETY OF MURPHY WAREHOUSE PROPERTY (SEE TRACT 0826.000001 FOR LEGAL DESCRIPTION) Purpose: RAILROAD TRACKAGE AND RIGHT-OF-WAY Lessee: ARCHER-DANIELS-MIDLAND COMPANY
E-61233 A	05/31/1950	Leased Premises: WESTERLY 20 FEET OF LOT 7, AUDITOR'S SUBDIVISION 200 (MURPHY WAREHOUSE PROPERTY) Purpose: ROADWAY Lessee: MORTIMER A WILK AND AGNES WILK (MACKAY ENVELOPE COMPANY)
E-61233 B	05/31/1950	Leased Premises: EAST 75 FEET OF LOT 7, AUDITOR'S SUBDIVISION 200 Purpose: RAILROAD Lessee: MORTIMER A WILK AND AGNES WILK (MACKAY ENVELOPE COMPANY)
E-61234	08/17/1964	Leased Premises: EASTERLY 75 FEET OF LOT 7, AUDITOR'S SUBDIVISION 200 (PART OF MURPHY WAREHOUSE PROPERTY) Purpose: UTILITY - ELECTRIC Lessee: NORTHERN STATES POWER COMPANY (XCEL)

**UNIVERSITY OF MINNESOTA
REAL ESTATE OFFICE**

**UNIVERSITY EASEMENTS
From 07/01/2015 To 06/30/2016**

Lease Number	Lease Term Start Date End Date	Consideration
E-61235	10/03/1945	
	Leased Premises: PART OF LOT 7, AUDITOR'S SUBDIVISION 200, ROUGHLY THE NORTH 55.5 FEET AND EAST 75 FEET (SEE EASEMENT FOR DETAILED DESCRIPTION). Purpose: RAILROAD ROW Lessee: ARCHER-DANIELS-MIDLAND COMPANY (CURRENT OWNERS OF LOTS 1 AND 2, AUDITOR'S SUBDIVISION NUMBER 200)	
E-61236	06/20/2016 06/20/2066	\$1.00
	Leased Premises: A STRIP OF REAL PROPERTY 10 FEET WIDE, BOUNDED BY A LINE FIVE (5) FEET ON BOTH SIDES OF A LINE APPROXIMATELY SHOWN AND IDENTIFIED ON EXHIBIT A. (8TH ST SE ADJACENT TO ATHLETIC FACILITIES) Purpose: INSTALL, OPERATE, MAINTAIN, REPLACE AND REPAIR FIBER OPTIC CABLE Lessee: QWEST CORPORATION, D/B/A CENTURY LINK QC	
E-61237	06/01/2016 06/01/2066	
	Leased Premises: U OF M TRANSITWAY STORMSEWER CONNECTION LOCATED AT 2901 4TH STREET SE, MPLS Purpose: STORMWATER PIPE CONNECTING TO U OF M TRANSITWAY STORMSEWER Lessee: MISSISSIPPI WATERSHEAD MANAGEMENT ORGANIZATION	
E-61238	07/29/1968	
	Leased Premises: DRIVEWAY ON WEST SIDE OF ELECTRIC STEEL ELEVATOR PROPERTY Purpose: DRIVEWAY Lessee: CITY OF MINNEAPOLIS (HOWARD GULDEN AND LEO WOLK, VIRGINIA LEE GULDEN AND HELEN WOLK ORIGINAL GRANTEES)	
E-61239	01/06/2016	
	Leased Premises: LOT 3 AND WEST 3.50 FT OF LOT 2, BLOCK 49, ST ANTHONY CITY, ACCORDING TO THE RECORD PLAT THEREOF, HENNEPIN COUNTY, MINNESOTA. Purpose: PUBLIC PARKWAY AND SIDEWALK Lessee: CITY OF MINNEAPOLIS (PARK BOARD)	
E-61240	03/04/2016	
	Leased Premises: PLEASANT ST AT ARLINGTON, NORTH SIDE OF WASHINGTON AVE SE BTWN CHURCH ST AND OAK ST, HARVARD ST AT NORTH SIDE OF WASHINGTON AVE, WALNUT ST AT NORTH SIDE OF WASHINGTON AVE (NORTH OF A LINE 33 FT NORTH OF). Purpose: PUBLIC RIGHT OF WAY Lessee: CITY OF MINNEAPOLIS	
E-61241	08/28/2015	
	Leased Premises: LAND SURROUNDING RAMP BTW EASTBOUND WASHINGTON AVE AND EAST RIVER ROAD, PLUS LAND ON BOTH SIDES OF NEW ARLINGTON STREET BTWN PLEASANT ST AND EAST RIVER ROAD. SEE EASEMENT FOR DETAILED LEGAL. Purpose: PUBLIC RIGHT OF WAY Lessee: HENNEPIN COUNTY	

**UNIVERSITY OF MINNESOTA
REAL ESTATE OFFICE**

**UNIVERSITY EASEMENTS
From 07/01/2015 To 06/30/2016**

Lease Number	Lease Term Start Date End Date	Consideration
E-61241 A	08/28/2015	
	Leased Premises:	LAND SURROUNDING RAMP BTW EASTBOUND WASHINGTON AVE AND EAST RIVER ROAD, PLUS LAND ON BOTH SIDES OF NEW ARLINGTON STREET BTWN PLEASANT ST AND EAST RIVER ROAD. SEE EASEMENT FOR DETAILED LEGAL.
	Purpose:	ACCESS CONTROL
	Lessee:	HENNEPIN COUNTY
E-61242	02/01/2016	
	Leased Premises:	PARTS OF WASHINGTON AVE, RAMP TO EAST RIVER RD, EAST RIVER RD, PLEASANT ST, ARLINGTON ST. SEE DEED FOR COMPLEX LEGAL (PARCELS 1A,1C,1F,1G,1H,1I,1K,1M).
	Purpose:	HIGHWAY
	Lessee:	HENNEPIN COUNTY
E-61242 A	02/01/2016	
	Leased Premises:	PARTS OF WASHINGTON AVE, RAMP TO EAST RIVER RD, EAST RIVER RD, PLEASANT ST, ARLINGTON ST. SEE DEED FOR COMPLEX LEGAL (PARCELS 1A,1C,1F,1G,1H,1I,1K,1M).
	Purpose:	ACCESS CONTROL
	Lessee:	HENNEPIN COUNTY
E-63001	10/29/1982	
	Leased Premises:	LOTS 9 & 10, BLK 184 (TC MPLS/WEST BANK CAMPUS)
	Purpose:	PUBLIC STORM & SANITARY SEWER
	Lessee:	CITY OF MINNEAPOLIS
E-63002	07/11/1968	
	Leased Premises:	PART OF LOTS 6, 7, 8, 9 & 10, BLK 169 (TC MPLS/WEST BANK CAMPUS)
	Purpose:	PRIMARY DUCT LINE
	Lessee:	NORTHERN STATES POWER COMPANY
E-63003	01/31/1968	
	Leased Premises:	21ST AVE S BTW 2ND ST & WASHINGTON AVE (TC MPLS/WEST BANK CAMPUS)
	Purpose:	UNDERGROUND CONDUIT SYSTEM EASEMENT
	Lessee:	WESTERN UNION
E-63004	11/22/1965	
	Leased Premises:	PART OF VACATED 20TH & 21ST AVENUES S & 3RD ST (TC MPLS/WEST BANK CAMPUS)
	Purpose:	SEWER TUNNEL EASEMENT
	Lessee:	CITY OF MINNEAPOLIS

**UNIVERSITY OF MINNESOTA
REAL ESTATE OFFICE**

**UNIVERSITY EASEMENTS
From 07/01/2015 To 06/30/2016**

Lease Number	Lease Term Start Date End Date	Consideration
E-63005	01/31/1968	
	Leased Premises: PART OF VACATED 21ST AVE S (TC MPLS/WEST BANK CAMPUS)	
	Purpose: SEWERLINE EASEMENT	
	Lessee: CITY OF MINNEAPOLIS	
E-63006	02/24/1976	
	Leased Premises: 80 FT OF VACATED 4TH ST, & LOTS 6, 7, 8, 9, & 10 OF BLK 175 (TC MPLS/WEST BANK CAMPUS)	
	Purpose: PEDESTRIAN BRIDGE ROW EASEMENT	
	Lessee: CITY OF MINNEAPOLIS PARK AND RECREATION BOARD	
E-63007	08/08/1973	
	Leased Premises: 4TH ST S BTW 19TH & 21ST AVENUES S (TC MPLS/WEST BANK CAMPUS)	
	Purpose: UNDERGROUND GAS MAIN EASEMENT	
	Lessee: MINNEAPOLIS GAS COMPANY	
E-63008	01/31/1968	
	Leased Premises: 21ST AVE S BTW 2ND ST S & STATE HIGHWAY 12 (TC MPLS/WEST BANK CAMPUS)	
	Purpose: UNDERGROUND TELEPHONE CONDUIT EASEMENT	
	Lessee: NORTHWESTERN BELL TELEPHONE COMPANY (QWEST)	
E-63009	10/02/1997	
	Leased Premises: LOTS 6 AND 7, BLOCK 167 AND THAT PART OF VACATED 19TH AVE TOWN OF MINNEAPOLIS, HENNEPIN COUNTY (WEST BANK CAMPUS)	
	Purpose: PROPOSED WATERMAIN EASEMENT	
	Lessee: CITY OF MINNEAPOLIS	
E-63010	07/14/1971	
	Leased Premises: WEST 15 FT OF 21ST AVE S BETWEEN THE S LINE OF VACATED 3ND ST S AND N LINE OF 4TH ST S (TC MPLS/WEST BANK CAMPUS)	
	Purpose: SEWER EASEMENT	
	Lessee: CITY OF MINNEAPOLIS	
E-63011	07/19/1971	
	Leased Premises: PART OF VACATED WASHINGTON & 21ST AVENUES S (TC MPLS/WEST BANK CAMPUS)	
	Purpose: PERMANENT EASEMENT FOR PUBLIC UTILITIES	
	Lessee: CITY OF MINNEAPOLIS	

**UNIVERSITY OF MINNESOTA
REAL ESTATE OFFICE**

**UNIVERSITY EASEMENTS
From 07/01/2015 To 06/30/2016**

Lease Number	Lease Term	Start Date	End Date	Consideration
E-63012		06/06/1995		
	Leased Premises: PART OF LOTS 6 & 7, BLK 169, CEDAR & 3RD STREETS (TC MPLS/WEST BANK CAMPUS)			
	Purpose: PUBLIC STREET EASEMENT			
	Lessee: CITY OF MINNEAPOLIS			
E-63013		05/14/1996		
	Leased Premises: PART OF N 1/2 OF VACATED 4TH ST S (TC MPLS/WEST BANK CAMPUS)			
	Purpose: ACCESS EASEMENT			
	Lessee: TRIANGLE BUILDING PARTNERS			
E-63015		08/02/1971		
	Leased Premises: WASHINGTON AVE S BTW 20TH & 19TH AVENUES S (TC MPLS/WEST BANK CAMPUS)			
	Purpose: GAS MAIN EASEMENT			
	Lessee: MINNEAPOLIS GAS COMPANY			
E-63016		09/04/1979		
	Leased Premises: BLK 8, HANCOCK & RICE ADDITIONS (TC MPLS/WEST BANK CAMPUS)			
	Purpose: PERMANENT EASEMENT FOR PUBLIC WATERMAIN			
	Lessee: CITY OF MINNEAPOLIS			
E-63017		04/02/1973		
	Leased Premises: VACATED WASHINGTON AVE S BTW 19TH & 20TH AVENUES S (TC MPLS/WEST BANK CAMPUS)			
	Purpose: UNDERGROUND TELEPHONE LINE EASEMENT			
	Lessee: NORTHWESTERN BELL TELEPHONE COMPANY (QWEST)			
E-63018		03/16/1973		
	Leased Premises: PART OF WASHINGTON AVE S AT 21ST AVE S (TC MPLS/WEST BANK CAMPUS)			
	Purpose: UNDERGROUND TELEPHONE LINE EASEMENT			
	Lessee: NORTHWESTERN BELL TELEPHONE COMPANY (QWEST)			
E-63020		05/31/1946		
	Leased Premises: PART OF LOT 7, BLK 169, 18TH AVE & 3RD ST S (TC MPLS/WEST BANK CAMPUS)			
	Purpose: ALLEY OPENING EASEMENT			
	Lessee: CITY OF MINNEAPOLIS			

**UNIVERSITY OF MINNESOTA
REAL ESTATE OFFICE**

**UNIVERSITY EASEMENTS
From 07/01/2015 To 06/30/2016**

Lease Number	Lease Term	Start Date	End Date	Consideration
E-63024		02/16/1983		
	Leased Premises: PART OF LOTS 1 & 2, BLK 184, 5TH ST & 22ND AVE S (TC MPLS/WEST BANK CAMPUS)			
	Purpose: UNDERGROUND SERVICES EASEMENT			
	Lessee: NORTHERN STATES POWER COMPANY			
E-63025		06/14/1983		
	Leased Premises: PART OF LOTS 1 & 10, BLK 169, 2ND ST & 19TH & 20TH AVENUES (TC MPLS/WEST BANK CAMPUS)			
	Purpose: GAS PIPELINE EASEMENT			
	Lessee: MINNEGASCO (MINNESOTA GAS COMPANY)			
E-63026		09/27/2000		
	Leased Premises: S 15FT OF LOTS 6-10, BLOCK 169, TOWN OF MINNEAPOLIS, LYING SELY OF THE SELY R-O-W LINE WASHINGTON AVE S AND LYING WLY OF THE WLY R-O-W LINE OF 19TH AVE S (MINNEAPOLIS WEST BANK CAMPUS)			
	Purpose: ANODE EASEMENT			
	Lessee: RELIANT ENERGY AND MINNEGASCO			
E-63028		03/29/1984		
	Leased Premises: PARTS OF BLKS 168 & 170, NEAR 19TH AVE & WASHINGTON AVE (TC MPLS/WEST BANK CAMPUS)			
	Purpose: PERMANENT EASEMENT FOR PUBLIC WATERMAIN			
	Lessee: CITY OF MINNEAPOLIS, DEPARTMENT OF PUBLIC WORKS			
E-63030		05/11/1973		
	Leased Premises: 20TH AVE BTW WASHINGTON AVE & 2ND ST & 2ND ST BTW 19TH & 21ST AVENUES S (TC MPLS/WEST BANK CAMPUS)			
	Purpose: TELEPHONE LINE EASEMENT			
	Lessee: NORTHWESTERN BELL TELEPHONE COMPANY (QWEST)			
E-63031		01/07/1974		
	Leased Premises: ALL OF 20TH AVENUE SOUTH & 2ND STREET SOUTH (TC MPLS/WEST BANK CAMPUS)			
	Purpose: PUBLIC UTILITIES EASEMENT			
	Lessee: CITY OF MINNEAPOLIS			
E-63032		09/04/1979		
	Leased Premises: PART OF LOTS 1,2 & 3, BLK 8, ALSO PART OF WASHINGTON AVE S (TC MPLS/WEST BANK CAMPUS)			
	Purpose: PERPETUAL PUBLIC WATER MAIN EASEMENT			
	Lessee: CITY OF MINNEAPOLIS			

**UNIVERSITY OF MINNESOTA
REAL ESTATE OFFICE**

**UNIVERSITY EASEMENTS
From 07/01/2015 To 06/30/2016**

Lease Number	Lease Term Start Date End Date	Consideration
E-63033	09/04/1979	
	Leased Premises: 2ND ST BTW 19TH & 21ST AVENUES & 20TH AVE BTW 1ST & WASHINGTON AVENUES S (TC MPLS/WEST BANK CAMPUS)	
	Purpose: PUBLIC WATER & SEWER MAINS EASEMENT	
	Lessee: CITY OF MINNEAPOLIS	
E-63034	09/04/1979	
	Leased Premises: INTERSECTION OF WASHINGTON & 20TH AVE S (TC MPLS/WEST BANK CAMPUS)	
	Purpose: PUBLIC WATER MAIN EASEMENT	
	Lessee: CITY OF MINNEAPOLIS	
E-63035	06/17/1985	
	Leased Premises: PART OF LOTS 5 & 6, BLK 177, 3RD AVE S BTW 16TH & 19TH AVENUES S (TC MPLS/WEST BANK CAMPUS)	
	Purpose: PERMANENT EASEMENT FOR STREET PURPOSES	
	Lessee: CITY OF MINNEAPOLIS	
E-63036	04/28/1961	
	Leased Premises: VACATED 20TH AVE S AT WASHINGTON AVE (TC MPLS/WEST BANK CAMPUS)	
	Purpose: WATERMAIN EASEMENT	
	Lessee: CITY OF MINNEAPOLIS	
E-63037	08/01/1975	
	Leased Premises: PARTS OF BLK 5, HANCOCK & RICE ADDITIONS, 19TH AVE S BTW 1ST & 2ND ST S (TC MPLS/WEST BANK CAMPUS)	
	Purpose: PERMANENT PUBLIC STREET EASEMENT	
	Lessee: CITY OF MINNEAPOLIS	
E-63038	05/11/1973	
	Leased Premises: VACATED 20TH AVE S BTW 4TH ST & RIVERSIDE AVE (TC MPLS/WEST BANK CAMPUS)	
	Purpose: EASEMENT FOR SEWER LINE AND WATER LINES	
	Lessee: CITY OF MINNEAPOLIS	
E-63039	04/02/1973	
	Leased Premises: VACATED WASHINGTON AVE S (TC MPLS/WEST BANK CAMPUS)	
	Purpose: SEWER AND WATERMAIN EASEMENT	
	Lessee: CITY OF MINNEAPOLIS	

**UNIVERSITY OF MINNESOTA
REAL ESTATE OFFICE**

**UNIVERSITY EASEMENTS
From 07/01/2015 To 06/30/2016**

Lease Number	Lease Term Start Date End Date	Consideration
E-63040	03/03/1975	
	Leased Premises: 20TH AVE S BTW WASHINGTON AVE & 2ND ST S & 2ND ST S BTW 19TH AND 21ST AVENUES S (TC MPLS/WEST BANK CAMPUS)	
	Purpose: EASEMENT FOR OVERHEAD AND UNDERGROUND ELECTRIC LINES	
	Lessee: NORTHERN STATES POWER COMPANY	
E-63043	05/11/1973	
	Leased Premises: PART OF VACATED 2ND ST S & 20TH AVE S (TC MPLS/WEST BANK CAMPUS)	
	Purpose: UNDERGROUND CABLE EASEMENT	
	Lessee: WESTERN UNION	
E-63044	05/15/1973	
	Leased Premises: ALL OF 20TH AVE S, FRM THE NLY LINE OF WASHINGTON AVE S TO THE SLY LINE OF 1ST ST S, AND ALL OF 2ND ST S FRM THE ELY LINE OF 19TH AVE S TO THE WLY LINE OF 21ST AVE S (TC MPLS/WEST BANK CAMPUS)	
	Purpose: UNDERGROUND GAS MAIN EASEMENT	
	Lessee: MINNEAPOLIS GAS COMPANY	
E-63048	09/17/1993	
	Leased Premises: W 1/2 OF 4TH STT S BTW 19TH AVE S & RIVERSIDE AVE (TC MPLS/WEST BANK CAMPUS)	
	Purpose: JOINT USE POLES AND AERIAL CABLES	
	Lessee: QWEST COMMUNICATIONS, INC.	
E-63049	09/17/1993	
	Leased Premises: N 40 FT OF THE E 40 FT OF THAT PART OF 4TH ST S WHICH LIES WLY OF W ROW LINE OF 19TH AVE (TC MPLS/WEST BANK CAMPUS)	
	Purpose: EASEMENT FOR GAS LINE	
	Lessee: MINNEGASCO (MINNESOTA GAS COMPANY)	
E-63050	09/17/1993	
	Leased Premises: N 1/2 OF 4TH ST S BTW 19TH AVE S & RIVERSIDE AVE (TC MPLS/WEST BANK CAMPUS)	
	Purpose: EASEMENT FOR WESTERN UNION	
	Lessee: WESTERN UNION	
E-63051	09/17/1993	
	Leased Premises: N 1/2 OF 4TH ST S BTW 19TH AVE S & RIVERSIDE AVE (TC MPLS/WEST BANK CAMPUS)	
	Purpose: EASEMENT FOR PARAGON CABLE SYSTEM	
	Lessee: PARAGON CABLE SYSTEM	

**UNIVERSITY OF MINNESOTA
REAL ESTATE OFFICE**

**UNIVERSITY EASEMENTS
From 07/01/2015 To 06/30/2016**

Lease Number	Lease Term Start Date End Date	Consideration
E-63052	09/17/1993	
	Leased Premises: S 60 FT OF N 1/2 OF 4TH ST S BTW 19TH AVE S & RIVERSIDE AVE (TC MPLS/WEST BANK CAMPUS)	
	Purpose: EASEMENT FOR CITY OF MINNEAPOLIS	
	Lessee: CITY OF MINNEAPOLIS	
E-63053	08/30/1999	
	Leased Premises: LAND EAST OF 19TH AVE S & WASHINGTON AVE S (TC MPLS/WEST BANK CAMPUS)	
	Purpose: WATERMAIN EASEMENT	
	Lessee: CITY OF MPLS	
E-63054	08/30/1999	
	Leased Premises: PART OF LOT 6 & THE W 33 FT OF LOT 7, BLK 167, EAST OF 19TH AVE S (TC MPLS/WEST BANK CAMPUS)	
	Purpose: WATERMAIN EASEMENT	
	Lessee: CITY OF MINNEAPOLIS	
E-63055	05/04/2001	
	Leased Premises: W 10 FT OF LOTS 5 & 6, BLK 182, & S 10 FT OF THE E 10 FT OF LOT 10, BLK 181, & E 10 FT OF LOT 1, BLK 185 (TC/MPLS WEST BANK CAMPUS)	
	Purpose: ELECTRICAL EASEMENT	
	Lessee: XCEL ENERGY, INC. (NORTHERN STATES POWER COMPANY)	
E-63056	05/04/2001	
	Leased Premises: S 10 FT OF LOTS 6, 7, 8, 9 & 10, BLK 182, 21ST AVE S (TC/MPLS WEST BANK CAMPUS)	
	Purpose: ELECTRICAL EASEMENT	
	Lessee: XCEL ENERGY, INC. (NORTHERN STATES POWER COMPANY)	
E-63057	05/04/2001	
	Leased Premises: E 1/2 & PART OF THE W 1/2 OF 21ST AVE S BTW RIVERSIDE & 4TH AVE S (TC/MPLS WEST BANK CAMPUS)	
	Purpose: GAS MAIN EASEMENT	
	Lessee: RELIANT ENERGY	
E-63058	05/04/2001	
	Leased Premises: PART OF THE S 15 FT OF 21ST AVE S THAT LIES NLY OF THE NELY LINE OF RIVERSIDE AVE (TCMPLS/WEST BANK CAMPUS)	
	Purpose: UTILITY EASEMENT	
	Lessee: CITY OF MINNEAPOLIS	

**UNIVERSITY OF MINNESOTA
REAL ESTATE OFFICE**

**UNIVERSITY EASEMENTS
From 07/01/2015 To 06/30/2016**

Lease Number	Lease Term Start Date End Date	Consideration
E-63059	05/04/2001	
	Leased Premises:	PART OF THE E 29 FT OF THE W 1/2 & THE W 1 FT OF THE E 1/2 OF 21ST AVE THAT LIES S OF THE S LINE OF 4TH ST S AND NLY OF THE NELY LINE OF RIVERSIDE AVE (TC/MPLS WEST BANK CAMPUS)
	Purpose:	WATER MAIN EASEMENT
	Lessee:	CITY OF MINNEAPOLIS
E-63060	12/14/1973	
	Leased Premises:	15 FT IN VACATED 2ND ST BTW 19TH & 20TH AVENUES S (TC MPLS/WEST BANK CAMPUS)
	Purpose:	UTILITY EASEMENT
	Lessee:	WESTERN UNION
E-63063	12/30/1983	
	Leased Premises:	PART OF 19TH AVE S BTW 2ND ST S & TRUNK HIGHWAY 12 (TC MPLS/WEST BANK CAMPUS)
	Purpose:	TELEPHONE EASEMENT
	Lessee:	NORTHWESTERN BELL TELEPHONE COMPANY (QWEST)
E-63064	12/30/1983	
	Leased Premises:	PART OF VACATED 19TH AVE SE BTW 2ND ST S AND TRUNK HWY 12 (TC/MPLS WEST BANK CAMPUS)
	Purpose:	GASLINE EASEMENT
	Lessee:	MINNESOTA GAS COMPANY
E-63065	12/30/1983	
	Leased Premises:	PART OF VACATED 19TH AVE S BTW 2ND ST S & TRUNK HIGHWAY 12 (TC MPLS/WEST BANK CAMPUS)
	Purpose:	STORM & SANITARY SEWER EASEMENT
	Lessee:	CITY OF MINNEAPOLIS, C/O ROW SECTION, ENGINEERING DESIGN DIVISION, PUBLIC WORKS, ATTENTION: DENNIS MORRIS
E-63066	03/26/2011 03/25/2061	
	Leased Premises:	ELECTRICAL TRANSFORMER/SWITCH STATION, INCLUDING FIXTURES AND DEVICES APPURTENANT THERETO UNDER AND UPON THE REAL PROPERTY LOCATED ON THE SOUTHWESTERLY CORNER OF THE UNIVERSITY'S 21ST AVE PARKING RAMP
	Purpose:	LICENSE AGREEMENT TO OPERATE AND MAINTAIN ELECTRICAL TRANSFORMER / SWITCHSTATION AND UTILITIES
	Lessee:	XCEL ENERGY, INC. (NORTHERN STATES POWER COMPANY), ATTN: SITING AND LAND RIGHTS

**UNIVERSITY OF MINNESOTA
REAL ESTATE OFFICE**

**UNIVERSITY EASEMENTS
From 07/01/2015 To 06/30/2016**

Lease Number	Lease Term Start Date End Date	Consideration
E-63067	05/31/2011 05/30/2061	
	Leased Premises:	PT OF LOT6, BLK167, MPLS, NLY OF WASH. AVE S (HWY 122) SWLY OF SAID LOT/BLK; THENCE NLY ALONG THE W LINE OF SAID LOT 34FT THENCE SELY ON S LINE OF SAID LOT 41FT ELY FROM SW CORNER. (EXCEPT WHERE OWNED BY HENNEPIN COUNTY)
	Purpose:	LICENSE TO LAY, CONSTRUCT, INSPECT, PROTECT, OPERATE, MAINTAIN, ALTER, RELOCATE, REPLACE, SUBSTITUTE AND REMOVE UP TO THREE UNDERGROUND GAS TRANSMISSION/DISTRIBUTION PIPELINES/UTILITIES THROUGH, OVER, UNDER, AND UPON SAID AREA
	Lessee:	CENTERPOINT ENERGY, ATTN: RIGHT-OF-WAY ADMINISTRATOR
E-63068	01/01/2013 01/01/2063	
	Leased Premises:	VARIOUS SIDEWALK SECTIONS ON THE NORTH SIDE OF RIVERSIDE AVENUE AT THE INTERSECTION OF 19TH AVE S, WEST BANK CAMPUS, TOWN OF MINNEAPOLIS
	Purpose:	SIDEWALK LICENSE AGREEMENT - 50 YEAR TERM
	Lessee:	CITY OF MINNEAPOLIS
E-63069	08/28/2015	
	Leased Premises:	PARCEL 2A, ADJACENT TO AND NORTH AND EAST OF THE NEW RAMP BETWEEN WASHINGTON AVE WESTBOUND AND CEDAR AVENUE, LOCATED ON THE EMBANKMENT EAST OF 19TH AVE S SOUTHWEST OF MONDALE HALL (SEE EASEMENT FOR DETAILED DESCRIPTION)
	Purpose:	PUBLIC RIGHT OF WAY
	Lessee:	HENNEPIN COUNTY
E-65001	08/22/1969	
	Leased Premises:	ALONG I-35 W, SHOREVIEW AIRPORT PROPERTY, N 1/2 OF SEC 4, TWP 30, R23, RAMSEY COUNTY (TC MPLS/ST. PAUL CAMPUS)
	Purpose:	TELEPHONE CABLE
	Lessee:	NORTHWESTERN BELL TELEPHONE
E-65002	11/29/1957	
	Leased Premises:	UNIVERSITY OF MINNESOTA'S 12FT CLAY TILE SEWER IN THE HALEY PROPERTY, LOTS 8 & 9, BLK 1, GARCELON'S ADD, SEC 17, T 29N, R 23W, RAMSEY COUNTY (TC MPLS/ ST. PAUL CAMPUS)
	Purpose:	SEWER EASEMENT
	Lessee:	JAMES HALEY
E-65009	07/29/1986	
	Leased Premises:	PART OF NE 1/4, SEC20, T29N, R23W, RAMSEY COUNTY (TC MPLS/ST. PAUL CAMPUS)
	Purpose:	STORM SEWER EASEMENT
	Lessee:	CITY OF FALCON HEIGHTS

**UNIVERSITY OF MINNESOTA
REAL ESTATE OFFICE**

**UNIVERSITY EASEMENTS
From 07/01/2015 To 06/30/2016**

Lease Number	Lease Term Start Date End Date	Consideration
E-65010	09/15/1987	
	Leased Premises: N 1/2 OF THE NW 1/4 OF SEC 4, TWP 30, R 23. N' 13 OF BLOCKS 1,2,3 ALL IN LONG LAKE PARK, RAMSEY COUNTY (TC MPLS/ST. PAUL CAMPUS)	
	Purpose: ROADWAY EASEMENT	
	Lessee: CITY OF SHOREVIEW	
E-65011	02/08/1967	
	Leased Premises: PARTS OF SE 1/4 NW 1/4 SEC 4, TWP 30N, R 30W; N 1/2 SEC 4, TWP 30N, R 23W; SE 1/4 NW 1/4 SEC 4, T 30N, R 25W, RAMSEY COUNTY (TC MPLS/ST PAUL CAMPUS)	
	Purpose: SEWER EASEMENT	
	Lessee: NORTH SUBURBAN SANITARY SEWER DISTRICT	
E-65013	10/02/1987	
	Leased Premises: PART OF SE 1/4, SEC17, T29, R23, RAMSEY COUNTY (TC MPLS/ST. PAUL CAMPUS)	
	Purpose: PERMANENT ROADWAY AND UTILITY EASEMENT	
	Lessee: CITY OF FALCON HEIGHTS AND COUNTY OF RAMSEY	
E-65014	10/02/1987	
	Leased Premises: PART OF SE 1/4, SEC17, T29, R23, RAMSEY COUNTY (TC MPLS/ST. PAUL CAMPUS)	
	Purpose: EASEMENT FOR UNDERGROUND DRAINAGE UTILITIES	
	Lessee: CITY OF FALCON HEIGHTS AND COUNTY OF RAMSEY	
E-65015	08/26/1953	
	Leased Premises: S 1/2 OF NW 1/4, SEC 4, TWP 30N, R 23W; NW 1/4 OF NW 1/4 OF SEC 4, TWP 30N, R 23W (TC MPLS/ST PAUL CAMPUS)	
	Purpose: HIGHWAY EASEMENT	
	Lessee: STATE OF MINNESOTA DEPARTMENT OF HIGHWAY	
E-65016	04/15/1980	
	Leased Premises: PARTS OF SE 1/4, NW 1/4, SEC 4, TWP 30, R 23; NW 1/4, NE 1/4, SEC 4, TWP 30, R 23; NE 1/4, NW 1/4, SEC 3, TWP 30, R 23; LOTS 25-30; BLK 4; LOTS 5-20 BLK 5; LOTS 14-17 BLK 6, RAMSEY COUNTY (TC MPLS/ST PAUL CAMPUS)	
	Purpose: SCENIC EASEMENT	
	Lessee: RAMSEY COUNTY	
E-65018	11/13/1992	
	Leased Premises: PART OF BLK H, W OF HWY 280 ROW (TRANSITWAY), ST. ANTHONY PARK, RAMSEY COUNTY (TC MPLS/ST PAUL CAMPUS)	
	Purpose: PERPETUAL HIGHWAY EASEMENT	
	Lessee: STATE OF MINNESOTA (MNDOT)	

**UNIVERSITY OF MINNESOTA
REAL ESTATE OFFICE**

**UNIVERSITY EASEMENTS
From 07/01/2015 To 06/30/2016**

Lease Number	Lease Term	Start Date	End Date	Consideration
E-65021		10/20/2011		
	Leased Premises: TRANSITWAY PROPERTY, ST PAUL			
	Purpose: SLOPING BERM TO SUPPORT RETAINING WALL.			
	Lessee: STAN KOCH & SONS TRUCKING, INC			
E-65022		11/01/2012	10/31/2062	
(29)	Leased Premises: PART OF NE 1/4 OF THE NW 1/4, SEC 29, TWN 29, R 23, RAMSEY COUNTY, MN (U OF M TRANSITWAY, ST PAUL)			
	Purpose: RETAINING WALL AND PARKING LOT ENCROACHMENT ON U OF M TRANSIT WAY.			
	Lessee: CSM INVESTORS II, INC, ATTN: JEAN CROSBY			
E-67005		10/20/1978		
	Leased Premises: SE 1/4 OF SEC 16, TWP 20, R 23, RAMSEY COUNTY, S 3FT OF THE N 33FT OF THE E 1426FT OF THE W 1785.54FT OF THE SE 1/4 OF SEC 16. (TC MPLS/ST PAUL CAMPUS)			
	Purpose: PERPETUAL STREET AND UTILITIES EASEMENT			
	Lessee: CITY OF FALCON HEIGHTS			
E-67006		04/14/1967		
	Leased Premises: LAND UNDERGROUND BTW LARPENTER AVE W AND SNELLING AVE (TC/ST. PAUL CAMPUS)			
	Purpose: UNDERGROUND CABLE EASEMENT			
	Lessee: CITY OF ST. PAUL			
E-67007		03/01/1964		
	Leased Premises: LAND ON CLEVELAND BTW DUDLEY & LARPENTEUR AVENUES, ALSO SECTION AT SE CORNER OF CLEVELAND AND LARPENTEUR, RAMSEY COUNTY (TC MPLS/ST PAUL CAMPUS)			
	Purpose: UNDERGROUND WATERMAIN EASEMENT			
	Lessee: VILLAGE OF FALCON HEIGHTS			
E-67008		08/25/1976		
	Leased Premises: PART OF W 1/2, SEC21, T29N, R23W, RAMSEY COUNTY (TC/ST. PAUL CAMPUS)			
	Purpose: WATERMAIN EASEMENT			
	Lessee: CITY OF ST. PAUL			
E-67015		12/08/1961		
	Leased Premises: PART OF BLK 6, AND PARTS OF LOTS A, B, C, & D, AUDITOR'S SUBDIVISION NO 90 (TC/ST. PAUL CAMPUS/GROVE & GROVE EAST)			
	Purpose: GAS MAIN EASEMENT			
	Lessee: NORTHERN STATES POWER			

**UNIVERSITY OF MINNESOTA
REAL ESTATE OFFICE**

**UNIVERSITY EASEMENTS
From 07/01/2015 To 06/30/2016**

Lease Number	Lease Term	Start Date	End Date	Consideration
E-67016		03/27/1979		
	Leased Premises: AREA N OF COMO AVE NEAR STELLA ST (TC/ST. PAUL CAMPUS)			
	Purpose: STORM SEWER EASEMENT			
	Lessee: CITY OF ST. PAUL			
E-67017		09/03/1982		
	Leased Premises: PARTS OF NW 1/4 OF SEC21, T29, R23, RAMSEY COUNTY (TC/ST. PAUL CAMPUS)			
	Purpose: STORM SEWER EASEMENT			
	Lessee: CITY OF FALCON HEIGHTS			
E-67018		07/27/1984		
	Leased Premises: PARTS OF THE NE 1/4 & NW 1/4 IN SEC21, T29, R23, RAMSEY COUNTY (TC/ST. PAUL CAMPUS)			
	Purpose: WATER MAIN			
	Lessee: CITY OF FALCON HEIGHTS			
E-67019		08/08/1985		
	Leased Premises: 10 FT SELY OF LARPENTEUR AVE & ELY OF COFFMAN ST (TC/ST. PAUL CAMPUS)			
	Purpose: PUBLIC UTILITIES EASEMENT			
	Lessee: CITY OF FALCON HEIGHTS			
E-67020		08/08/1985		
	Leased Premises: S 15 FT OF THE N 65 FT OF NE 1/4 OF SEC20, T29, R23 RAMSEY COUNTY (TC/ST. PAUL CAMPUS)			
	Purpose: PUBLIC UTILITIES EASEMENT			
	Lessee: CITY OF FALCON HEIGHTS			
E-67023		05/16/1975		
	Leased Premises: ALL OF THE NW 1/4 OF SEC 21, TWP 29N, R 23W, EXCEP 4.96 ACRES IN THE NE CORNER OF NW 1/4; THE W 1/2 OF THE SW 1/4 OF SEC 21, THE W 1/2 OF THE NE 1/4 OF THE SW 1/4 OF SEC 21, SW 1/4 OF THE NE 1/4 OF SEC 21 (TC/ST. PAUL CAMPUS)			
	Purpose: UNDERGROUND SERVICE EASEMENT			
	Lessee: NORTHERN STATES POWER COMPANY			
E-67025		10/28/1976		
	Leased Premises: STREETS IN UNIVERSITY GROVE (TC/ST. PAUL CAMPUS)			
	Purpose: UTILITY (SEWER AND LIGHTS) AND STREET ROW EASEMENT			
	Lessee: CITY OF FALCON HEIGHTS			

**UNIVERSITY OF MINNESOTA
REAL ESTATE OFFICE**

**UNIVERSITY EASEMENTS
From 07/01/2015 To 06/30/2016**

Lease Number	Lease Term Start Date End Date	Consideration
E-67026	03/27/1979	
	Leased Premises: PART OF NW 1/4, SEC28, T29, R23, RAMSEY COUNTY (TC/ST. PAUL CAMPUS)	
	Purpose: STORM SEWERMAIN EASEMENT	
	Lessee: CITY OF ST. PAUL	
E-67028	07/29/1986	
	Leased Premises: 15 FT STRIP ACROSS PART OF THE NE 1/4 OF NE 1/4, SEC20, T29N, R23W, RAMSEY COUNTY (TC/ST. PAUL CAMPUS)	
	Purpose: PERMANENT UTILITY EASEMENT	
	Lessee: CITY OF FALCON HEIGHTS	
E-67030	05/03/1962	
	Leased Premises: STRIP OF LAND ALONG LARPENTEUR AVE W OF CLEVELAND AVE (TC/ST. PAUL CAMPUS)	
	Purpose: EASEMENT FOR HIGHWAY ROW	
	Lessee: COUNTY OF RAMSEY	
E-67031	06/14/1961	
	Leased Premises: STRIP OF LAND ALONG LARPENTEUR AVE E OF CLEVELAND AVE (TC/ST. PAUL CAMPUS)	
	Purpose: EASEMENT FOR HIGHWAY ROW	
	Lessee: COUNTY OF RAMSEY	
E-67032	05/03/1944	
	Leased Premises: E 50 FT OF SE 1/4 OF NE 1/4 OF NE 1/4 OF SEC21, T29N, R23W ROW OF EXISTING HWY NEAR SNELLING AVE (TC/ST. PAUL CAMPUS)	
	Purpose: HIGHWAY EASEMENT	
	Lessee: STATE OF MINNESOTA/COUNTY OF RAMSEY	
E-67033	03/06/1952	
	Leased Premises: PART OF SE 1/4 OF NE 1/4 OF NE 1/4, SEC21, T29N, R23, RAMSEY COUNTY (TC/ST. PAUL CAMPUS)	
	Purpose: HIGHWAY EASEMENT	
	Lessee: STATE OF MINNESOTA/COUNTY OF RAMSEY	
E-67034	02/20/1930	
	Leased Premises: PART OF NW 1/4 OF NE 1/4 OF SEC20, T29, R23W, RAMSEY COUNTY (TC/ST. PAUL CAMPUS)	
	Purpose: ELECTRIC AND GAS LINE EASEMENT	
	Lessee: NORTHERN STATES POWER COMPANY	

**UNIVERSITY OF MINNESOTA
REAL ESTATE OFFICE**

**UNIVERSITY EASEMENTS
From 07/01/2015 To 06/30/2016**

Lease Number	Lease Term	Start Date	End Date	Consideration
E-67035		05/11/1993		
	Leased Premises: PART OF SEC17, T29, R23, RAMSEY COUNTY (TC/ST. PAUL CAMPUS)			
	Purpose: STREET DRAINAGE UTILITY AND CONSTRUCTION EASEMENT			
	Lessee: RAMSEY COUNTY, MINNESOTA			
E-67036		08/27/1948		
	Leased Premises: PART OF SEC20, T29, R23, RAMSEY COUNTY (TC/ST. PAUL CAMPUS)			
	Purpose: SLOPE EASEMENT			
	Lessee: FRANK H. GIBBS			
E-67040		07/29/1993		
	Leased Premises: PART OF PLAT OF CONDOMINIUM NO 264, 1666 COFFMAN, RAMSEY COUNTY (TC/ST. PAUL CAMPUS)			
	Purpose: PERMANENT SIDEWALK EASEMENT			
	Lessee: CITY OF FALCON HEIGHTS			
E-67041		09/02/1993		
	Leased Premises: PART OF N 1/2 OF NE 1/4, SEC20, T29, R23, RAMSEY COUNTY (UNIVERSITY GROVE)			
	Purpose: PERMANENT SIDEWALK EASEMENT (COFFMAN)			
	Lessee: CITY OF FALCON HEIGHTS			
E-67042		09/02/1993		
	Leased Premises: W 5 FT, LOT 13, BLK 1, AUDITOR'S SUBDIVISION 90, RAMSEY COUNTY (UNIVERSITY GROVE)			
	Purpose: PERMANENT SIDEWALK EASEMENT (COFFMAN)			
	Lessee: CITY OF FALCON HEIGHTS			
E-67043		01/22/1997		
	Leased Premises: LAND ALONG LARPEN TEUR AVE, S17 & SEC20, T29N, R23W (UNIVERSITY GOLF COURSE)			
	Purpose: PERMANENT DRAINAGE EASEMENT			
	Lessee: COUNTY OF RAMSEY			
E-67044		01/22/1997		
	Leased Premises: LAND ALONG LARPEN TEUR AVE, SEC17, T29N, R23W (UNIVERSITY GOLF COURSE)			
	Purpose: PERMANENT UTILITY EASEMENT			
	Lessee: COUNTY OF RAMSEY			

**UNIVERSITY OF MINNESOTA
REAL ESTATE OFFICE**

**UNIVERSITY EASEMENTS
From 07/01/2015 To 06/30/2016**

Lease Number	Lease Term	Start Date	End Date	Consideration
E-67045		01/22/1997		
	Leased Premises: LAND ALONG LARPEN TEUR AVE IN SEC17 & SEC20, T29N, R23W (UNIVERSITY GOLF COURSE)			
	Purpose: PERMANENT HIGHWAY EASEMENT			
	Lessee: COUNTY OF RAMSEY			
E-67046		01/22/1997		
	Leased Premises: LAND ALONG LARPEN TEUR AVE E OF CLEVELAND AVE, SEC16 & SEC21, T29N, R23W (TC/ST. PAUL CAMPUS)			
	Purpose: PERMANENT HIGHWAY EASEMENT			
	Lessee: COUNTY OF RAMSEY			
E-67047		01/22/1997		
	Leased Premises: LAND ALONG LARPEN TEUR AVE, SEC20, T29N, R23W (TC/ST. PAUL CAMPUS)			
	Purpose: PERMANENT HIGHWAY EASEMENT (1666 COFFMAN)			
	Lessee: COUNTY OF RAMSEY			
E-67048		02/18/1997		
	Leased Premises: LAND ALONG LARPEN TEUR AVE, SEC 17 & SEC 20, T29N, R23W (UNIVERSITY GOLF COURSE)			
	Purpose: PERMANENT HIGHWAY EASEMENT			
	Lessee: COUNTY OF RAMSEY			
E-67051		02/18/1998		
	Leased Premises: LAND ALONG LARPEN TEUR AVE, NW 1/4, SEC21, T29N, R23W (TC/ST. PAUL CAMPUS)			
	Purpose: HWY EASEMENT FOR LARPEN TEUR AVE, PHASE II IMPROVEMENTS			
	Lessee: COUNTY OF RAMSEY			
E-67052		02/18/1998		
	Leased Premises: LAND ALONG LARPEN TEUR AVE, NW 1/4, SEC21, T29N, R23W (TC/ ST. PAUL CAMPUS)			
	Purpose: PERPETUAL UTILITY EASEMENT FOR LARPEN TEUR AVE IMPROVEMENT			
	Lessee: RAMSEY COUNTY			
E-67053		02/18/1998		
	Leased Premises: LAND ALONG LARPEN TEUR AVE, SW 1/4, SEC16, T29, R23N (TC/ST. PAUL CAMPUS)			
	Purpose: PERMANENT DRAINAGE EASEMENT FOR LARPEN TEUR AVE IMPROVEMENT			
	Lessee: RAMSEY COUNTY			

**UNIVERSITY OF MINNESOTA
REAL ESTATE OFFICE**

**UNIVERSITY EASEMENTS
From 07/01/2015 To 06/30/2016**

Lease Number	Lease Term	Start Date	End Date	Consideration
E-67055	03/01/2001			
	Leased Premises:	NW 1/4 OF SEC21, T29N, R23W LAND BTW GORTNER AVE & LINDIG AVE, RAMSEY COUNTY (TC/ST. PAUL CAMPUS)		
	Purpose:	GAS EASEMENT FOR EXPANSION OF USDA CEREAL RUST LAB		
	Lessee:	XCEL ENERGY, INC. (NORTHERN STATES POWER COMPANY), US DEPT OF AGRICULTURE, AGRICULTURAL RESEARCH SERVICE		
E-70002	12/31/1968			
	Leased Premises:	ELY 50FT OF LOT3, BLOCK49, ST. LOUIS COUNTY (GLENSHEEN)		
	Purpose:	SLOPE EASEMENT		
	Lessee:	CITY OF DULUTH, ST. LOUIS COUNTY		
E-70003	12/31/1968			
	Leased Premises:	ST LOUIS COUNTY (GLENSHEEN)		
	Purpose:	RESTRICTED RESIDENCE DISTRICT		
	Lessee:	CITY OF DULUTH, ST. LOUIS COUNTY		
E-70004	12/31/1968			
	Leased Premises:	LONDON RD, ST. LOUIS COUNTY (GLENSHEEN)		
	Purpose:	STREET, SLOPE AND RET WALL EASEMENT		
	Lessee:	CITY OF DULUTH, ST. LOUIS COUNTY		
E-70005	11/26/1951			
	Leased Premises:	1.54 ACRES, NE 1/4 OF SW 1/4, SEC30, T59N, R14W, ST. LOUIS COUNTY (DULUTH CAMPUS)		
	Purpose:	POWERLINE EASEMENT		
	Lessee:	MINNESOTA POWER AND LIGHT COMPANY		
E-70006	07/31/1989			
	Leased Premises:	PART OF LOTS 3 AND 14 AND VACATED ALLEY, BLOCK 16, WILLARD'S ADDITION (DULUTH CAMPUS)		
	Purpose:	GAS LINE EASEMENT		
	Lessee:	CITY OF DULUTH, C/O WATER AND GAS DEPARTMENT		
E-70007	06/01/1992			
	Leased Premises:	PART OF SEC25, T51N, R14W, ST. LOUIS COUNTY (RESEARCH & FIELD STUDIES CENTER)		
	Purpose:	TEMPORARY CONSTRUCTION EASEMENT FOLLOWED BY PERMANENT ROADWAY EASEMENT		
	Lessee:	COUNTY OF ST. LOUIS		

**UNIVERSITY OF MINNESOTA
REAL ESTATE OFFICE**

**UNIVERSITY EASEMENTS
From 07/01/2015 To 06/30/2016**

Lease Number	Lease Term Start Date End Date	Consideration
E-70008	01/03/1975	
	Leased Premises:	40FT IN WIDTH OVR N1/2 OF NE1/4 LYING W OF THE RAILRD, SEC10, TWP55N, R18W, ST. LOUIS COUNTY, MN; THE CTRLINE COMMENCING AT INTERSECTION OF N BOUNDARY LINE OF SEC10 AND ST. LOUIS COUNTY HWY NO.7 (FENS RESEARCH FACILITY)
	Purpose:	ELECTRIC LINE EASEMENT
	Lessee:	NORTHERN ELECTRIC COOPERATIVE ASSOCIATION
E-70010	07/24/1978	
	Leased Premises:	SW 1/4 OF NW 1/4, NW 1/4 OF SEC22, T63, R17 & GOVT LOT 6, SEC14, T63, R17, ST. LOUIS COUNTY (LAKE VERMILLION)
	Purpose:	TELEPHONE LINE EASEMENT
	Lessee:	QWEST COMMUNICATIONS, INC.
E-70011	03/21/1929	
	Leased Premises:	NE 1/4 OF SEC36, T51, R14, ST. LOUIS COUNTY (RESEARCH & FIELD STUDIES CENTER)
	Purpose:	TELEPHONE LINE EASEMENT
	Lessee:	QWEST COMMUNICATIONS, INC.
E-70012	08/12/1964	
	Leased Premises:	SE1/4 OF SE1/4 LYING E OF THE HWY RIGHT-OF-WAY ACROSS SEC22, TWP55N, R18W (FENS RESEARCH FACILITY)
	Purpose:	PERMANENT HIGHWAY EASEMENT
	Lessee:	ST. LOUIS COUNTY, PUBLIC WORKS DEPARTMENT, ST. LOUIS COUNTY HIGHWAY BUILDING
E-70014	07/29/2002	
	Leased Premises:	SE 1/4 OF SE 1/4 OF SEC25, T51N, R14W, ST. LOUIS COUNTY (RESEARCH & FIELD STUDIES CENTER)
	Purpose:	PERMANENT HIGHWAY EASEMENT
	Lessee:	COUNTY OF ST. LOUIS
E-70015	07/29/2002	
	Leased Premises:	PART OF OUTLOTS E AND F, GREYSOLON FARMS, FIRST DIVISION OF DULUTH (DULUTH CAMPUS/RESEARCH & FIELD STUDIES CENTER)
	Purpose:	PERMANENT HIGHWAY EASEMENT
	Lessee:	COUNTY OF ST. LOUIS
E-70017	11/15/2007	
	Leased Premises:	PARTS OF SW 1/4 OF SW 1/4 AND SE 1/4 OF SW 1/4, SEC3, T55N, R18W, ST LOUIS COUNTY (FENS RESEARCH FACILITY)
	Purpose:	PERPETUAL CONSERVATION EASEMENT FOR WETLAND BANK (BANK III)
	Lessee:	STATE OF MINNESOTA, BOARD OF WATER AND SOIL RESOURCES, ATTN: DAN GIROLAMO

**UNIVERSITY OF MINNESOTA
REAL ESTATE OFFICE**

**UNIVERSITY EASEMENTS
From 07/01/2015 To 06/30/2016**

Lease Number	Lease Term	Start Date	End Date	Consideration
E-70018		02/27/2008		
	Leased Premises: PARTS OF SEC 3, T55N, R18W, SAINT LOUIS COUNTY CONTAINING 172.900 ACRES. (FENS RESEARCH FACILITY)			
	Purpose: PERPETUAL CONSERVATION EASEMENT FOR WETLAND BANK (BANK II)			
	Lessee: STATE OF MINNESOTA, BOARD OF WATER AND SOIL RESOURCES			
E-70019		02/27/2008		
	Leased Premises: PARTS OF SEC 9, T55N, R18W, ST. LOUIS COUNTY, MINNESOTA (FENS RESEARCH FACILITY)			
	Purpose: PERPETUAL CONSERVATION EASEMENT FOR WETLAND BANK (BANK I)			
	Lessee: STATE OF MINNESOTA, BOARD OF WATER AND SOIL RESOURCES			
E-70022		10/13/1986		
	Leased Premises: E 1/2 OF SE1/4 OF SEC22, T55N, R18W; ALL IN ST. LOUIS COUNTY (FENS RESEARCH FACILITY)			
	Purpose: GAS PIPELINE			
	Lessee: NORTHERN NATURAL GAS			
E-70023		01/22/2010		
	Leased Premises: NW 1/4 OF THE NW 1/4 AND THE NE 1/4 OF THE NW 1/4 IN SEC 26; AND THE SW 1/4 OF THE SW 1/4 IN SEC 23, T55N, R18W, ST. LOUIS COUNTY, MINNESOTA (FENS RESEARCH FACILITY).			
	Purpose: PERPETUAL CONSERVATION EASEMENT FOR WETLAND BANK (BANK IV).			
	Lessee: STATE OF MINNESOTA, BOARD OF WATER AND SOIL RESOURCES.			
E-70025		09/20/2011		
	Leased Premises: THAT PART OF THE SE 1/4 OF THE SE 1/4 OF SEC 22, T55N, R 18, ST. LOUIS COUNTY, MINNESOTA, LYING EASTERLY OF THE EASTERLY ROW OF THE ST. LOUIS COUNTY HWY #7, SUBJECT TO A 70 FOOT WIDE NATURAL GAS PIPELINE EASEMENT.			
	Purpose: PERPETUAL CONSERVATION EASEMENT FOR WETLAND BANK (BANK V).			
	Lessee: STATE OF MINNESOTA, BOARD OF WATER AND SOIL RESOURCES.			
E-71001		06/23/1980		
	Leased Premises: PART OF NW 1/4, SEC14, T50N, R14W, ST. LOUIS COUNTY (DULUTH CAMPUS)			
	Purpose: PERMANENT SIDEWALK EASEMENT (COLLEGE STREET)			
	Lessee: CITY OF DULUTH			
E-71002		09/21/1984		
	Leased Premises: ONE 55' POLE, ONE DOWN GUY ASSEMBLY, ONE CABLE GUARD 3.5" GALV, 2 CROSS ARMS, LOCATED ON PART OF THE N 1/2 OF SEC 11, T50N, R15W, ST LOUIS COUNTY			
	Purpose: ELECTRICAL FACILITIES			
	Lessee: MINNESOTA POWER INC			

**UNIVERSITY OF MINNESOTA
REAL ESTATE OFFICE**

**UNIVERSITY EASEMENTS
From 07/01/2015 To 06/30/2016**

Lease Number	Lease Term	Start Date	End Date	Consideration
E-71003	10/01/1973			
	Leased Premises:	PART OF SW 1/4 SEC11, T50, R14, ST. LOUIS COUNTY (DULUTH CAMPUS)		
	Purpose:	UNDERGROUND TELEVISION CABLE EASEMENT		
	Lessee:	NORTHEAST MINNESOTA CABLE TV, INC.		
E-71004	04/10/1973			
	Leased Premises:	NW 1/4 OF SEC14, T50, R14, ST. LOUIS COUNTY (DULUTH CAMPUS)		
	Purpose:	UNDERGROUND POWERLINE EASEMENT		
	Lessee:	MINNESOTA POWER AND LIGHT CO.		
E-71005	09/08/1983			
	Leased Premises:	PART OF OUTLOTS B & C, UNIVERSITY HEIGHTS ADDITION, ST. LOUIS COUNTY (DULUTH CAMPUS)		
	Purpose:	PERPETUAL EASEMENT FOR ELECTRIC POWERLINES		
	Lessee:	MINNESOTA POWER & LIGHT COMPANY		
E-71007	12/10/1964			
	Leased Premises:	AREA BOUNDED BY EAST UNIVERSITY CIRCLE, ST. MARIE ST, BUFFALO ST AND THE WLY BOUNDARY OF SUPERIOR VIEW ADDITION. 25 LOTS IN BLOCK 1 AND 7 LOTS IN BLOCK 2, DULUTH CAMPUS (ST. LOUIS COUNTY)		
	Purpose:	STREET AND UTILITY		
	Lessee:	CITY OF DULUTH		
E-71008	08/17/1978			
	Leased Premises:	PART OF LOTS 14 AND 16, BLOCK 2, SUPERIOR VIEW ADDITION (DULUTH CAMPUS)		
	Purpose:	SEWERLINE EASEMENT		
	Lessee:	DALE ELLIS		
E-71009	11/29/1945			
	Leased Premises:	PART OF SW 1/4 OF SEC11, T50, R14, ST. LOUIS COUNTY (DULUTH CAMPUS)		
	Purpose:	STORM SEWERLINE EASEMENT		
	Lessee:	CITY OF DULUTH		
E-71010	09/06/2012			
	Leased Premises:	52 FOOT WIDE EASEMENT OVER, UNDER AND ACROSS THE SE 1/4 OF THE NW 1/4 OF SEC 14, TWN 50 N, R 14 W, ST. LOUIS COUNTY; LOTS 1 AND 2, BLK 1, CLOVER HILL DIVISION; AND LOTS 2 - 10, BLK 16 AND LOTS 20 -27, BLK 17, MOTOR LINE DIV		
	Purpose:	52 FOOT WIDE SANITARY SEWER EASEMENT; REPLACES PREVIOUS AGREEMENT "ORIGINAL EASEMENT AGREEMENT" DATED JANUARY 18, 1957.		
	Lessee:	WESTERN LAKE SUPERIOR SANITARY DISTRICT		

**UNIVERSITY OF MINNESOTA
REAL ESTATE OFFICE**

**UNIVERSITY EASEMENTS
From 07/01/2015 To 06/30/2016**

Lease Number	Lease Term	Start Date	End Date	Consideration
E-71011		10/04/1976		
	Leased Premises: PART OF LYONS ST, SUPERIOR VIEW ADDITION, ST. LOUIS COUNTY (DULUTH CAMPUS)			
	Purpose: UTILITY EASEMENT			
	Lessee: CITY OF DULUTH			
E-71012		10/01/1979		
	Leased Premises: VACATED OAKLAND AVE BTW MARYLAND ST & ARROWHEAD RD (DULUTH CAMPUS)			
	Purpose: UTILITY, PEDESTRIAN, AND WATERCOURSE PROTECTION EASEMENTS			
	Lessee: CITY OF DULUTH			
E-71013		07/28/1986		
	Leased Premises: WORTH ST FROM BAYVIEW AVE TO LOTS 1 & 2, BLOCK 23, OAKLAND PARK ADDITION (DULUTH CAMPUS)			
	Purpose: UTILITY EASEMENT			
	Lessee: CITY OF DULUTH			
E-71014		01/24/1983		
	Leased Premises: WLY 33 FT OF JUNCTION AVE BTW BLOCKS 11 AND 12, SUPERIOR VIEW ADDITION 2ND DIVISION (DULUTH CAMPUS)			
	Purpose: SIDEWALK EASEMENT			
	Lessee: CITY OF DULUTH			
E-71015		01/24/1983		
	Leased Premises: BUFFALO ST LYING BTW W LINE OF JUNCTION AVE AND BLOCK 11, SUPERIOR VIEW ADDITION, SECOND DIVISION (DULUTH CAMPUS)			
	Purpose: PEDESTRIAN AND UTILITY EASEMENT			
	Lessee: CITY OF DULUTH			
E-71020		09/05/2000		
	Leased Premises: LOTS 36, 38, 40, 42, 44, 48, PART OF BLK 12, SUPERIOR VIEW ADDITION (DULUTH CAMPUS)			
	Purpose: NON-EXCLUSIVE ACCESS EASEMENT			
	Lessee: JEROME P. NORTHRUP AND BETH A. NORTHRUP, ASSIGNEES.			
E-71021		05/10/1955		
	Leased Premises: INTERSECTION OF LAWN ST & COLLEGE AVE, CITY OF DULUTH (DULUTH CAMPUS)			
	Purpose: SANITARY SEWER EASEMENT			
	Lessee: PETER BERKOWITZ			

**UNIVERSITY OF MINNESOTA
REAL ESTATE OFFICE**

**UNIVERSITY EASEMENTS
From 07/01/2015 To 06/30/2016**

Lease Number	Lease Term	Start Date	End Date	Consideration
E-71022	01/24/1983			
	Leased Premises:	ALL OF VACATED GOLD ST LYING BTW BLK 28 & BLK 29, OAKLAND PARK ADDITION OF DULUTH (DULUTH CAMPUS)		
	Purpose:	UTILITY EASEMENT		
	Lessee:	CITY OF DULUTH, ATTN: JEFFREY COX		
E-71023	01/24/1983			
	Leased Premises:	ALL OF VACATED GOLD ST LYING BTW BLK 8 & BLK 9, MOTOR LINE PARK DIVISION OF DULUTH (DULUTH CAMPUS)		
	Purpose:	UTILITY EASEMENT		
	Lessee:	CITY OF DULUTH		
E-71024	01/24/1983			
	Leased Premises:	THE ELY 25FT OF VACATED GOLD ST LYING BTW BLOCKS 7 & 10, MOTOR LINE PARK DIVISION OF DULUTH (DULUTH CAMPUS)		
	Purpose:	UTILITY EASEMENT		
	Lessee:	CITY OF DULUTH		
E-71025	01/24/1983			
	Leased Premises:	THE SLY 20 FT OF VACATED GOLD ST LYING BTW BLOCKS 7 & 10, MOTOR LINE PARK DIVISION OF DULUTH (DULUTH CAMPUS)		
	Purpose:	UTILITY EASEMENT		
	Lessee:	CITY OF DULUTH		
E-71026	01/24/1983			
	Leased Premises:	MARYLAND ST BTW BLOCKS 4 & 5, OAKLAND PARK ADDITION TO DULUTH (DULUTH CAMPUS)		
	Purpose:	UTILITY EASEMENT		
	Lessee:	CITY OF DULUTH		
E-71027	01/24/1983			
	Leased Premises:	PART OF ALLEY LYING BTW BLOCKS 6 & 11, OAKLAND PARK ADDITION TO DULUTH (DULUTH CAMPUS)		
	Purpose:	UTILITY EASEMENT & PEDESTRIAN EASEMENT		
	Lessee:	CITY OF DULUTH		
E-71028	01/24/1983			
	Leased Premises:	PART OF MIDWAY AVE N OF SLY LINE OF BLOCKS 23 & 24, TO THE NLY LINE OF BLOCKS 15 & 16, ALL IN OAKLAND PARK ADDITION TO DULUTH (DULUTH CAMPUS)		
	Purpose:	UTILITY EASEMENT & PEDESTRIAN EASEMENT		
	Lessee:	CITY OF DULUTH		

**UNIVERSITY OF MINNESOTA
REAL ESTATE OFFICE**

**UNIVERSITY EASEMENTS
From 07/01/2015 To 06/30/2016**

Lease Number	Lease Term	Start Date	End Date	Consideration
E-71029		01/24/1983		
	Leased Premises: BAYVIEW AVE LYING BTW BLOCKS 10 & 11, OAKLAND PARK ADDITION TO DULUTH (DULUTH CAMPUS)			
	Purpose: UTILITY EASEMENT & PEDESTRIAN EASEMENT			
	Lessee: CITY OF DULUTH			
E-71030		01/24/1983		
	Leased Premises: HALSEY ST LYING BTW BLOCKS 10 & 15, OAKLAND PARK ADDITION TO DULUTH (DULUTH CAMPUS)			
	Purpose: PEDESTRIAN EASEMENT			
	Lessee: CITY OF DULUTH			
E-71031		01/24/1983		
	Leased Premises: PART OF ALLEY BTW BLOCKS 15 & 18, OAKLAND PARK ADDITION TO DULUTH (DULUTH CAMPUS)			
	Purpose: PEDESTRIAN EASEMENT			
	Lessee: CITY OF DULUTH			
E-71032		08/30/1960		
	Leased Premises: PART OF N 1/2 OF SW 1/4 OF SW 1/4, SEC11, T50N, R14W OF 4TH PRINCIPAL MERIDIAN, ST. LOUIS COUNTY (DULUTH CAMPUS)			
	Purpose: UTILITY EASEMENT			
	Lessee: CITY OF DULUTH			
E-71033		08/30/1960		
	Leased Premises: LAND IN N 1/2 OF SW 1/4 OF SW 1/4 SEC 11, T50N, R14W OF 4TH PRINCIPAL MERIDIAN, ST. LOUIS COUNTY (DULUTH CAMPUS)			
	Purpose: DRAINAGE EASEMENT			
	Lessee: CITY OF DULUTH			
E-71034		04/15/2003		
	Leased Premises: N 25 FT OF W 25 FT OF LOT 4 WITHIN UNIVERSITY PARK DIVISION, ST. LOUIS COUNTY (DULUTH CAMPUS)			
	Purpose: ADDITIONAL DRAINAGE & INSTALLATION OF BOX CULVERT TO SUPPORT EXPANSION OF ARROWHEAD ROAD			
	Lessee: CITY OF DULUTH, DEPT OF PUBLIC WORKS			
E-71035		06/26/2006		
	Leased Premises: SLY 33 FT OF THE SE 1/4 OF SE 1/4 OF SE 1/4 OF NW 1/4 OF SEC14, T50N, R14W, ST. LOUIS COUNTY (LOWER DULUTH CAMPUS)			
	Purpose: PERPETUAL ROADWAY EASEMENT			
	Lessee: CITY OF DULUTH			

**UNIVERSITY OF MINNESOTA
REAL ESTATE OFFICE**

**UNIVERSITY EASEMENTS
From 07/01/2015 To 06/30/2016**

Lease Number	Lease Term Start Date End Date	Consideration
E-71036	06/26/2006	
	Leased Premises: SE 1/4 OF SE 1/4 OF SE 1/4 OF NW 1/4 OF SEC14, T50N, R14W, ST. LOUIS COUNTY (DULUTH CAMPUS)	
	Purpose: PERPETUAL ROADWAY & UTILITY EASEMENT	
	Lessee: CITY OF DULUTH	
E-71037	06/26/2006	
	Leased Premises: NLY 33 FT OF SE 1/4 OF SE 1/4 OF SE 1/4 OF NW 1/4 OF SEC14, T50N, R14W, ST. LOUIS COUNTY (DULUTH CAMPUS)	
	Purpose: ROADWAY EASEMENT	
	Lessee: CITY OF DULUTH	
E-71038	12/18/2006	
	Leased Premises: LAND WITHIN 21 FT OF WOODLAND AVE IN LOTS 3 & 4, BLK 17, CLOVER HILL DIVISION OF DULUTH (DULUTH CAMPUS)	
	Purpose: PERPETUAL BUILDING RESTRICTION	
	Lessee: CITY OF DULUTH	
E-71039	03/03/2008	
	Leased Premises: WOODLAND AVE ROW ADJACENT TO 1215 WOODLAND AVE (DULUTH CAMPUS)	
	Purpose: EASEMENT FOR WOODLAND AVE RIGHT OF WAY	
	Lessee: CITY OF DULUTH	
E-71040	03/03/2008	
	Leased Premises: BUILDING LINE EASEMENT LYING WITHIN 21FT OF WOODLAND AVE (DULUTH CAMPUS)	
	Purpose: BUILDING LINE EASEMENT LYING WITHIN 21FT OF WOODLAND AVE	
	Lessee: CITY OF DULUTH	
E-71041	07/27/2011 07/26/2034	
	Leased Premises: ACROSS, THROUGH, UNDER AND UPON PORTION OF THE UNIVERSITY PROPERTY, (DULUTH CAMPUS)	
	Purpose: UTILITY EASEMENT (FIBER ROUTE) FOR DULUTH CAMPUS	
	Lessee: NORTHEAST SERVICE COOPERATIVE ATTN: DIRECTOR OF INFORMATION TECHNOLOGY	
E-71043	01/01/2014 12/31/2063	
	Leased Premises: 20 FT UTILITY EASEMENT UNDER LOTS 1, 2, 21-25, BLOCK 1, UNIVERSITY CIRCLE PLAT; NW 1/4 SEC 14 T50N R14W	
	Purpose: 20 FT WIDE UTILITY EASEMENT FOR UNDERGROUND NATURAL GAS	
	Lessee: CITY OF DULUTH	

**UNIVERSITY OF MINNESOTA
REAL ESTATE OFFICE**

**UNIVERSITY EASEMENTS
From 07/01/2015 To 06/30/2016**

Lease Number	Lease Term Start Date End Date	Consideration
E-73002	10/13/1977	
	Leased Premises: LAND IN NW 1/4 & NE 1/4 OF SEC2, T124N, R42W OF COLUMBIA AVE, MORRIS (MORRIS CAMPUS)	
	Purpose: PERMANENT WATERMAIN EASEMENT	
	Lessee: CITY OF MORRIS	
E-73003	09/19/1968	
	Leased Premises: PART OF THE NE 1/4 OF SEC2, T124N, R42W (MORRIS CAMPUS/WCROC)	
	Purpose: UTILITY EASEMENT	
	Lessee: INDEPENDENT SCHOOL DISTRICT NUMBER 769	
E-73004	06/20/1977	
	Leased Premises: PART OF NW 1/4 & NE 1/4, SEC31, T125N, R41W, STEVENS COUNTY (WEST CENTRAL RESEARCH & OUTREACH CENTER)	
	Purpose: PERMANENT PIPELINE EASEMENT	
	Lessee: NORTHERN NATURAL GAS COMPANY	
E-73005	05/07/1952	
	Leased Premises: ELECTRICAL PROPERTIES LOCATED ON THE GROUNDS OF THE WEST CENTRAL SCHOOL AND STATION AT MORRIS, MN (MORRIS CAMPUS)	
	Purpose: ELECTRIC	
	Lessee: OTTERTAIL POWER COMPANY	
E-73006	09/17/1971	
	Leased Premises: PART OF SEC35, T125N, R42W, STEVENS COUNTY (MORRIS CAMPUS)	
	Purpose: PERMANENT SEWER EASEMENT	
	Lessee: CITY OF MORRIS	
E-73007	01/01/1960	
	Leased Premises: STRIP OF LAND 10FT WIDE, LOT 3, GARDEN LOTS ADD, TWP124, R42, CITY OF MORRIS (MORRIS CAMPUS/WCROC)	
	Purpose: WATER MAIN EASEMENT	
	Lessee: CITY OF MORRIS	
E-73008	09/21/1967	
	Leased Premises: NW1/4 OF SEC35, TWP125N, R42W, LYING NLY OF TRUNK HWY 28 AND 59, NELY OF TRUNK HWY 9 EXCEPT THE RAILRD RIGHT OF WAY; BETWEEN PTS DISTANT 100FT AND 160FT NELY OF THE PT OF TERMINATION (MORRIS CAMPUS/WCROC)	
	Purpose: HIGHWAY	
	Lessee: STATE OF MN	

**UNIVERSITY OF MINNESOTA
REAL ESTATE OFFICE**

**UNIVERSITY EASEMENTS
From 07/01/2015 To 06/30/2016**

Lease Number	Lease Term	Start Date	End Date	Consideration
E-73009		09/17/1984		
	Leased Premises: PARTS OF SEC35, T125, R42W, STEVENS COUNTY (WEST CENTRAL RESEARCH & OUTREACH CENTER)			
	Purpose: UNDERGROUND ELECTRIC LINE EASEMENT			
	Lessee: OTTERTAIL POWER COMPANY			
E-73010		12/24/1954		
	Leased Premises: PART OF S 1/2 OF SEC36, T125, R42, STEVENS COUNTY (MORRIS CAMPUS)			
	Purpose: SLOPE EASEMENT			
	Lessee: COUNTY OF STEVENS, MINNESOTA			
E-73011		02/14/1969		
	Leased Premises: PART OF N 1/2 OF SEC2, T124, R42W, STEVENS COUNTY (MORRIS CAMPUS)			
	Purpose: PUBLIC STREET EASEMENT			
	Lessee: CITY OF MORRIS			
E-73012		05/23/1967		
	Leased Premises: PART OF NE 1/4, SEC31, T125N, R41W, STEVENS COUNTY (WEST CENTRAL RESEARCH & OUTREACH CENTER)			
	Purpose: PERMANENT PIPELINE EASEMENT			
	Lessee: NORTHERN NATURAL GAS CO.			
E-73013		07/31/1969		
	Leased Premises: PART OF NW 1/4, SEC31, T125N, R41W, STEVENS COUNTY (WEST CENTRAL RESEARCH & OUTREACH CENTER)			
	Purpose: PERMANENT PIPELINE EASEMENT			
	Lessee: MINNESOTA NATURAL GAS COMPANY			
E-73014		01/08/1971		
	Leased Premises: NW 1/4 OF SEC35, T125, R42, STEVENS COUNTY (WEST CENTRAL RESEARCH & OUTREACH CENTER)			
	Purpose: SLOPE EASEMENT			
	Lessee: COUNTY OF STEVENS			
E-73015		10/13/1977		
	Leased Premises: LAND IN NW 1/4 & NE 1/4, SEC2, T124, R42, STEVENS COUNTY (MORRIS CAMPUS)			
	Purpose: STORM WATERMAIN EASEMENT			
	Lessee: CITY OF MORRIS			

**UNIVERSITY OF MINNESOTA
REAL ESTATE OFFICE**

**UNIVERSITY EASEMENTS
From 07/01/2015 To 06/30/2016**

Lease Number	Lease Term Start Date End Date	Consideration
E-73016	08/20/1968	
	Leased Premises: SW CORNER OF NE 1/4, SEC2, T124N, R42W, STEVENS COUNTY (WEST CENTRAL RESEARCH & OUTREACH CENTER)	
	Purpose: POWERLINE EASEMENT	
	Lessee: OTTER TAIL POWER COMPANY	
E-73017	08/28/1928	
	Leased Premises: PART OF NW 1/4 & NE 1/4, SEC2, T124N, R42W, STEVENS COUNTY (WEST CENTRAL RESEARCH & OUTREACH CENTER)	
	Purpose: SEWER DRAINAGE TILE EASEMENT	
	Lessee: CITY OF MORRIS	
E-73018	05/17/1971	
	Leased Premises: PART OF E 1/2, SEC31, T125N, R41W, STEVENS COUNTY (WEST CENTRAL RESEARCH & OUTREACH CENTER)	
	Purpose: ROW EASEMENT	
	Lessee: TOWNSHIP OF FRAMNAS	
E-73019	07/31/1972	
	Leased Premises: PART OF NW 1/4, SEC31, T125N, R41W, STEVENS COUNTY (WEST CENTRAL RESEARCH & OUTREACH CENTER)	
	Purpose: PERMANENT PIPELINE EASEMENT	
	Lessee: MINNESOTA NATURAL GAS COMPANY	
E-73020	03/26/1952	
	Leased Premises: PART OF SEC35, T125, R42, STEVENS COUNTY (MORRIS CAMPUS)	
	Purpose: STORM SEWER EASEMENT	
	Lessee: CITY OF MORRIS	
E-73021	04/11/1947	
	Leased Premises: LOTS 1 AND 5-7, SEC35, T125N, R42W, STEVENS COUNTY (WEST CENTRAL RESEARCH & OUTREACH CENTER)	
	Purpose: POWERLINE EASEMENT	
	Lessee: OTTER TAIL POWER COMPANY	
E-73022	06/22/1950	
	Leased Premises: PART OF SEC2, T124, R42, STEVENS COUNTY (MORRIS CAMPUS)	
	Purpose: SEWERLINE EASEMENT	
	Lessee: CITY OF MORRIS	

**UNIVERSITY OF MINNESOTA
REAL ESTATE OFFICE**

**UNIVERSITY EASEMENTS
From 07/01/2015 To 06/30/2016**

Lease Number	Lease Term	Start Date	End Date	Consideration
E-73023		09/08/1958		
	Leased Premises: N 2 RODS, SEC35, T125N, R42W, STEVENS COUNTY (MORRIS CAMPUS)			
	Purpose: PERMANENT ROADWAY EASEMENT			
	Lessee: CITY OF MORRIS			
E-73024		12/24/1954		
	Leased Premises: SW 1/4 OF SW 1/4, SEC36, T125, R42W, STEVENS COUNTY (MORRIS CAMPUS)			
	Purpose: SLOPE EASEMENT			
	Lessee: CITY OF MORRIS			
E-73025		06/22/1950		
	Leased Premises: STRIP OF LAND 10FT WIDE LYING BTWN 2 PARALLEL LINES MEASURED AT RIGHT ANGLES 33FT AND 43FT FRM THE N SEC LINE OF SEC31, TWP125N, R41W, BEGINNING AT THE NE1/4 CORNER OF SEC31, T125N, R41W (MORRIS CAMPUS/WCROC)			
	Purpose: SLOPE EASEMENT			
	Lessee: TOWN OF FRAMMAS, COUNTY OF STEVENS			
E-73026		09/09/1988		
	Leased Premises: SEC31, T125, R41W, STEVENS COUNTY (WEST CENTRAL RESEARCH & OUTREACH CENTER)			
	Purpose: POWERLINE EASEMENT			
	Lessee: OTTERTAIL POWER COMPANY			
E-73027		03/10/1989		
	Leased Premises: SW 1/4, SEC36, T125N, R42W, STEVENS COUNTY (MORRIS CAMPUS)			
	Purpose: POWER POLE EASEMENT			
	Lessee: OTTERTAIL POWER COMPANY			
E-73028		04/14/1960		
	Leased Premises: TRUNK HWY 28 AND 59 ACROSS SEC 35, STEVENS COUNTY (MORRIS CAMPUS/WCROC)			
	Purpose: HIGHWAY			
	Lessee: MNDOT			
E-73029		04/13/1993		
	Leased Premises: PART OF THE SW 1/4 OF SEC31, T125N, R41W, STEVENS COUNTY (WEST CENTRAL RESEARCH & OUTREACH CENTER)			
	Purpose: 8' ROW EASEMENT			
	Lessee: FEDERATED TELEPHONE COOP			

**UNIVERSITY OF MINNESOTA
REAL ESTATE OFFICE**

**UNIVERSITY EASEMENTS
From 07/01/2015 To 06/30/2016**

Lease Number	Lease Term Start Date End Date	Consideration
E-73031	11/01/1993	
	Leased Premises:	STRIP OF LAND, 8FT WIDE, BEGINNING ON THE W SIDE OF THE INTERSECTION OF HWY329 AND 59 BYPASS, AND CONTINUING W ALONG THE S SIDE OF VACATED 2ND ST, SEC 31, TWP125N, R41W (MORRIS CAMPUS/WCROC)
	Purpose:	FIBER OPTIC CABLE
	Lessee:	MIDWEST INFORMATION SYSTEMS
E-73032	05/29/1978	
	Leased Premises:	15FT ON EACH SIDE OF CENTER LINE OF AN UNDERGROUND ELECTRIC TRANSMISSION LINE, FOR A DISTANCE OF 2400FT, N1/2 OF NW1/4, EXCEPTING THEREFROM HWY RIGHTS OF WAY; SEC35, TWP125, R42 (MORRIS CAMPUS/WCROC)
	Purpose:	MAINTENANCE AND REPAIR OR REMOVAL OF UNDERGROUND ELECTRIC LINES
	Lessee:	OTTERTAIL POWER COMPANY
E-73033	01/15/1993	
	Leased Premises:	VARIOUS SECTIONS IN T125N, R41W FROM FRAMNAS TOWNSHIP RD TO TRUNK HWY, STEVENS COUNTY (MORRIS CAMPUS/WCROC)
	Purpose:	ROADWAY EASEMENT
	Lessee:	FRAMNAS TOWNSHIP, C/O BARBARA J. HESSE
E-73034	05/15/1997	
	Leased Premises:	NE1/4 NE1/4 OF SEC35, TWP125N, R42W, STEVENS COUNTY (MORRIS CAMPUS/WCROC)
	Purpose:	UTILITY WATERLINE EASEMENT
	Lessee:	CITY OF MORRIS
E-73035	06/25/1999	
	Leased Premises:	SW 1/4 OF SW 1/4, SEC36, T125N, R42W, STEVENS COUNTY (MORRIS CAMPUS)
	Purpose:	PERMANENT UTILITY EASEMENT - 757 FT ELECTRICAL AND TELEPHONE UTILITY LINE, 33 FOOT WIDTH
	Lessee:	CITY OF MORRIS
E-73036	09/15/1999	
	Leased Premises:	NW CORNER OF GOVT LOT 2, SEC2, T124N, R42W; GOVT LOTS 1 & 2, SEC2; & E 1/2 OF SW 1/4, SEC36, T125N, R42W, STEVENS COUNTY (MORRIS CAMPUS/WCROC)
	Purpose:	PERMANENT WATERMAIN EASEMENT
	Lessee:	CITY OF MORRIS/ATTN: EDWARD LARSON
E-73037	01/01/2009 01/01/2059	
	Leased Premises:	PARTS OF THE SW 1/4 OF SEC 36, TWP 125, R 42, STEVENS COUNTY (MORRIS CAMPUS/WCROC)
	Purpose:	VEHICULAR INGRESS AND EGRESS / DRAINAGE PROPERTY EASEMENT
	Lessee:	CITY OF MORRIS, ATTN: CITY MANAGER

**UNIVERSITY OF MINNESOTA
REAL ESTATE OFFICE**

**UNIVERSITY EASEMENTS
From 07/01/2015 To 06/30/2016**

Lease Number	Lease Term Start Date End Date	Consideration
E-75001	09/19/1977	
	Leased Premises:	ACROSS MOTEL PROPERTY (T 1105) POLK COUNTY, SW 1/4 OF SEC 19, TWP 150, R 46W OF 5TH PRINCIPAL MERIDIAN: COMMENCING AT THE SW CORNER OF SW 1/4 OF SEC 19; NORTH 0 DEG 00 MIN 02 SEC WEST (CROOKSTON CAMPUS/NWROC)
	Purpose:	8 INCH WATERMAIN AND STORM SEWER EASEMENT
	Lessee:	WILLIAM SCHLOSSMAN, CLARK DAHLGREN, JOHN SCHRAODER
E-75002	05/08/1978	
	Leased Premises:	ACROSS PROPERTY SOUTH OF MOTEL (T1105) POLK COUNTY, SW 1/4 OF SEC 19, TWP 150N, R 46W (CROOKSTON CAMPUS/NWROC)
	Purpose:	8 INCH WATER AND 48 INCH STORM SEWER EASEMENT
	Lessee:	WILLIAM SCHLOSSMAN, CLARK DAHLGREN, JOHN SCRAODER
E-75003	02/21/1951	
	Leased Premises:	PART OF SEC 19, T150, R46, POLK COUNTY (CROOKSTON CAMPUS/NWROC)
	Purpose:	POWERLINE EASEMENT
	Lessee:	OTTERTAIL POWER COMPANY
E-75006	10/25/1991	
	Leased Premises:	E EDGE S 1/2 OF SEC 12, TWP 150N, R 47W OF THE 4TH PRINCIPAL MERIDIAN POLK COUNTY (CROOKSTON CAMPUS/NWROC)
	Lessee:	PORTAL PIPELINE COMPANY
E-75007	08/30/1966	
	Leased Premises:	UNDER RR, E OF TH #75, POLK COUNTY (CROOKSTON CAMPUS/NWROC)
	Purpose:	WATERMAIN EASEMENT
	Lessee:	GREAT NORTHERN RAILWAY
E-75008	06/12/1900	
	Leased Premises:	PART OF SEC19, T150N, R46W, POLK COUNTY (CROOKSTON CAMPUS)
	Purpose:	TELEPHONE LINE EASEMENT
	Lessee:	THE NORTHWESTERN TELEPHONE EXCHANGE COMPANY
E-75009	07/12/1955	
	Leased Premises:	AREA NEAR SHERMAN AVE N TO 6TH AVE, POLK COUNTY (CROOKSTON CAMPUS)
	Purpose:	SANITARY SEWER EASEMENT
	Lessee:	CITY OF CROOKSTON

**UNIVERSITY OF MINNESOTA
REAL ESTATE OFFICE**

**UNIVERSITY EASEMENTS
From 07/01/2015 To 06/30/2016**

Lease Number	Lease Term	Start Date	End Date	Consideration
E-75010		01/20/1961		
	Leased Premises: PART OF SE 1/4, SEC24, T150, R47W, POLK COUNTY (CROOKSTON CAMPUS)			
	Purpose: WATERLINE EASEMENT			
	Lessee: CITY OF CROOKSTON			
E-75011		06/23/1980		
	Leased Premises: PART OF SEC19, T150, R46W, POLK COUNTY (CROOKSTON CAMPUS)			
	Purpose: PERMANENT SUBSTATION EASEMENT			
	Lessee: OTTERTAIL POWER COMPANY			
E-75012		10/05/1962		
	Leased Premises: FISHER AVE & N FRONT ST, CROOKSTON (NORTHWEST RESEARCH & OUTREACH CENTER)			
	Purpose: PERMANENT UNDERGROUND PIPELINE EASEMENT			
	Lessee: MONTANA-DAKOTA UTILITIES COMPANY			
E-75015		07/25/1968		
	Leased Premises: PART OF NE 1/4 OF SEC24, T150, R47, POLK COUNTY (CROOKSTON CAMPUS)			
	Purpose: PERMANENT ROW EASEMENT			
	Lessee: STATE HIGHWAY DEPARTMENT			
E-75016		05/11/1956		
	Leased Premises: PART OF NE 1/4 OF SEC24, T150N, R47W, POLK COUNTY (CROOKSTON CAMPUS)			
	Purpose: PERMANENT ROW EASEMENT			
	Lessee: STATE HIGHWAY DEPARTMENT			
E-75017		07/12/1967		
	Leased Premises: PART OF FISHER AVE, SEC24, T150N, R41W, SEC19, T150N, R46W, POLK COUNTY (CROOKSTON CAMPUS)			
	Purpose: PERMANENT HIGHWAY EASEMENT			
	Lessee: COUNTY OF POLK			
E-75018		03/31/1948		
	Leased Premises: E BOUNDARY OF SE 1/4, SEC19, T150N, R46W, POLK COUNTY (NORTHWEST RESEARCH & OUTREACH CENTER)			
	Purpose: ROW FOR POWER LINES SERVING RADIO STATION TOWERS			
	Lessee: OTTER TAIL POWER COMPANY			

**UNIVERSITY OF MINNESOTA
REAL ESTATE OFFICE**

**UNIVERSITY EASEMENTS
From 07/01/2015 To 06/30/2016**

Lease Number	Lease Term	Start Date	End Date	Consideration
E-75019		06/15/1971		
	Leased Premises: SE 1/4 OF THE SE 1/4 OF SEC 24, TWP 150N, R 47W, OF THE 5TH P.M. (CROOKSTON CAMPUS/NWROC)			
	Purpose: STORM SEWER EASEMENT			
	Lessee: RED RIVER VALLEY WINTER SHOWS BOARD OF MANAGERS INC.			
E-75021		11/03/1988		
	Leased Premises: SEC19, T150N, R46W, POLK COUNTY (NORTHWEST RESEARCH & OUTREACH CENTER)			
	Purpose: FIBER OPTIC COMMUNICATION CABLE EASEMENT			
	Lessee: STEWART & WALKER INC			
E-75022		02/15/1964		
	Leased Premises: 80 FT STRIP OF LAND ACROSS S 1/2 OF SEC 12, T150N, R47W, POLK COUNTY (NORTHWEST RESEARCH & OUTREACH CENTER)			
	Purpose: ROW EASEMENT FOR PIPELINE PURPOSES			
	Lessee: ENBRIDGE ENERGY PARTNERS			
E-75023		12/17/1946		
	Leased Premises: LAND IN SE 1/4 OF SEC24, T150N, R47W, POLK COUNTY (CROOKSTON CAMPUS)			
	Purpose: POWERLINE EASEMENT			
	Lessee: OTTER TAIL POWER COMPANY			
E-75025		01/08/1993		
	Leased Premises: SEC 19, TWP 150N, R 46W, LYING EAST OF THE BURLINGTON NORTHERN RAILROAD, POLK COUNTY (CROOKSTON CAMPUS/NWROC)			
	Purpose: PERPETUAL COMMUNICATIONS SYSTEM EASEMENT			
	Lessee: NORTHWESTERN BELL TELEPHONE COMPANY			
E-75026		09/15/1995		
	Leased Premises: PART OF LOT 3, BLK 5, N ACRES, SW 1/4, SEC19, T150N, R46W (CROOKSTON CAMPUS/NWROC)			
	Purpose: EASEMENT FOR PUBLIC ROADWAY PURPOSES			
	Lessee: CITY OF CROOKSTON			
E-75027		10/07/1999		
	Leased Premises: PART OF N 1/2 AND SE 1/4 OF SEC19, T150N, R46W OF 5TH PRINCIPAL MERIDIAN, POLK COUNTY (CROOKSTON CAMPUS/NWROC)			
	Purpose: OVERHEAD ELECTRICAL TRANSMISSION LINE			
	Lessee: OTTERTAIL POWER COMPANY, ATTN: RODNEY C.H. SCHEEL			

**UNIVERSITY OF MINNESOTA
REAL ESTATE OFFICE**

**UNIVERSITY EASEMENTS
From 07/01/2015 To 06/30/2016**

Lease Number	Lease Term Start Date End Date	Consideration
E-75028	10/07/1999	
	Leased Premises:	PARTS OF GOVT LOT 4 & SE 1/4 OF SW 1/4, SEC18, T150N, R46W; PART OF GOVT LOT 4, SEC18, T150N, R46W; PART OF NE 1/4 OF NW 1/4; AND PART OF E 1/2 OF SEC19, T150N, R46W, POLK COUNTY (CROOKSTON CAMPUS/NWROC)
	Purpose:	HIGHWAY EASEMENT
	Lessee:	COUNTY OF POLK, BOARD OF COMMISSIONERS
E-75029	10/07/1999	
	Leased Premises:	PARTS OF GOVT LOT 4 & SE 1/4 OF SW 1/4, SEC18, T150N, R46W; PART OF GOVT LOT 4, SEC18, T150N, R46W; & PART OF NE 1/4 OF NW 1/4 & PART OF THE E 1/2 OF SEC19, T150N, R46W, POLK COUNTY (CROOKSTON CAMPUS/NWROC)
	Purpose:	TEMPORARY SLOPE EASEMENT
	Lessee:	COUNTY OF POLK, BOARD OF COMMISSIONERS
E-75030	10/07/1999	
	Leased Premises:	PARTS OF GOVT LOT 4 & SE 1/4 OF SW 1/4, SEC18, T150N, R46W; PART OF SE 1/4 OF SE 1/4, SEC13, T150N, R47W, POLK COUNTY (CROOKSTON CAMPUS/NWROC)
	Purpose:	DRAIN EASEMENT FOR COUNTY DITCH 60
	Lessee:	COUNTY OF POLK, BOARD OF COMMISSIONERS
E-75031	03/15/2008 03/14/2058	
	Leased Premises:	PART OF N 10FT OF S 70FT OF SW 1/4 OF SE 1/4, SEC24, T150N, R47W, POLK COUNTY (CROOKSTON CAMPUS/NWROC)
	Purpose:	ELECTRICAL TRANSMISSION LINE
	Lessee:	OTTER TAIL POWER COMPANY
E-78001	03/25/1947	
	Leased Premises:	NE 1/4 & SE 1/4, SEC13, T107N, R23W, WASECA COUNTY (SOUTHERN RESEARCH & OUTREACH CENTER)
	Purpose:	SEWERLINE EASEMENT
	Lessee:	CITY OF WASECA
E-78002	09/17/1962	
	Leased Premises:	NE 1/4, SEC13, T107N, R23W, WASECA COUNTY (SOUTHERN RESEARCH & OUTREACH CENTER)
	Purpose:	SANITARY SEWERLINE EASEMENT
	Lessee:	CITY OF WASECA
E-78003	11/28/1978	
	Leased Premises:	NE 1/4, SEC13, T107N, R23W, WASECA COUNTY (SOUTHERN RESEARCH & OUTREACH CENTER)
	Purpose:	SANITARY SEWERLINE EASEMENT
	Lessee:	CITY OF WASECA

**UNIVERSITY OF MINNESOTA
REAL ESTATE OFFICE**

**UNIVERSITY EASEMENTS
From 07/01/2015 To 06/30/2016**

Lease Number	Lease Term	Start Date	End Date	Consideration
E-78004		12/01/1922		
	Leased Premises: PART OF NW 1/4, SEC18, T107N, R22W, WASECA COUNTY (SOUTHERN RESEARCH & OUTREACH CENTER)			
	Purpose: SEWERLINE EASEMENT			
	Lessee: CITY OF WASECA			
E-78006		03/29/1951		
	Leased Premises: PARTS OF SEC13, T107, R23; ALL IN WASECA COUNTY, MINNESOTA (SROC)			
	Purpose: STORM SEWER			
	Lessee: CHICAGO & NORTHWESTERN RAILWAY COMPANY			
E-78007		01/23/1968		
	Leased Premises: PART OF SEC18, T107N, R22W, WASECA COUNTY (SOUTHERN RESEARCH & OUTREACH CENTER)			
	Purpose: PERMANENT UNDERGROUND ELECTRIC CABLE EASEMENT			
	Lessee: NORTHERN STATES POWER COMPANY			
E-78008		12/20/1972		
	Leased Premises: ALL OF THE ELY 300FT OF THE NE1/4 OF THE SW1/4 OF SEC18, TWP107N, R22W, AND NW1/4 OF THE SE1/4 LYING WLY OF THE WLY LINE OF 6TH ST SW, WASECA COUNTY (SROC)			
	Purpose: ROW TO OCCUPY			
	Lessee: CENTRAL NATURAL GAS COMPANY			
E-78009		08/06/1979		
	Leased Premises: 5 PLACES IN: N 16.5FT OF THE S 49.5FT OF THE SE1/4 OF SEC13, TWP107N, R23W; N 16.5FT OF THE S 49.5FT OF THE SW1/4 OF SEC18, TWP107N, R22W (2 PLACES); S 16.5FT OF THE N 49.5FT OF THE NW 1/4 OF SEC19, TWP 107N, R22W (2 PLACES)			
	Purpose: HIGHWAY ROW			
	Lessee: CITY OF WASECA			
E-78010		08/11/1937		
	Leased Premises: W/12 OF NE1/4, SEC19, TWP107, R22 WASECA COUNTY (SROC)			
	Purpose: GAS LINE			
	Lessee: NORTHERN NATURAL GAS COMPANY			
E-78011		04/23/1970		
	Leased Premises: STRIP OF LAND 30FT WIDE AND 25FT WIDE IN THE N1/2 OF SEC19, TWP107N, R22W IN WASECA COUNTY (SROC)			
	Lessee: WOODVILLE TWP			

**UNIVERSITY OF MINNESOTA
REAL ESTATE OFFICE**

**UNIVERSITY EASEMENTS
From 07/01/2015 To 06/30/2016**

Lease Number	Lease Term Start Date End Date	Consideration
E-78012	10/27/1971	Leased Premises: STRIP OF LAND 25FT WIDE FRM 1805FT E OF THE SW CORNER OF SEC18, TWP107N, R22W TO THE W R-O-W LINE OF COUNTY STATE AID HWY NO 4. ALL IN THE S1/2 OF THE SE1/4 OF THE SW1/4 AND THE SW1/4 OF THE SE1/4, WASECA COUNTY (SROC) Purpose: SLOPE EASEMENT Lessee: WOODVILLE TWP
E-78013	08/12/1955	Leased Premises: PART OF SEC13, T107N, R23W, WASECA COUNTY (SOUTHERN RESEARCH & OUTREACH CENTER) Purpose: PERPETUAL SEWER EASEMENT Lessee: CITY OF WASECA
E-78014	08/07/1912	Leased Premises: A STRIP OF LAND 25FT WIDE LYING ADJACENT TO THE N49.5FT R-O-W LINE OF CTY RD NO. 57, FRM 50FT E TO 1805FT E OF THE SW CORNER OF SEC 18, TWP 107N, R 22W. ALL IN THE S1/2 OF THE SW1/4 OF SEC18, TWP107N, R22W WASECA (SROC) Purpose: SLOPE EASEMENT Lessee: WOODVILLE TWP
E-78015	06/20/1940	Leased Premises: A STRIP OF LAND 25FT WIDE AND 2615FT LONG, LYING ADJACENT TO THE N 49.5FT RIGHT OF WAY LINE OF COUNTY ROAD NO.57. ALL IN THE S 1/2 OF THE SE 1/4 OF SEC 13, TWP 107N, R 23W, WASECA COUNTY (SROC) Purpose: SLOPE EASEMENT Lessee: ST. MARY TWP
E-78016	08/11/1937	Leased Premises: W 1/2 OF NE 1/4, SEC 19, T107, R22, WASECA EXCEPT THE S 560FT OF THE N 1436FT OF THE E 322FT (SROC) Purpose: PIPELINE EASEMENT Lessee: NORTHERN NATURAL GAS COMPANY
E-78017	08/06/1979	Leased Premises: PARTS OF SEC13, T107, R23 & SEC18 & 19, T107, R22, WASECA COUNTY (SOUTHERN RESEARCH & OUTREACH CENTER) Purpose: PERMANENT HIGHWAY EASEMENT-COUNTY ROAD 57 Lessee: WASECA COUNTY, C/O HIGHWAY DEPARTMENT
E-78018	12/20/1972	Leased Premises: PART OF SW 1/4 & SE 1/4, SEC18, T107N, R22W, WASECA COUNTY (SOUTHERN RESEARCH & OUTREACH CENTER) Purpose: PIPELINE EASEMENT Lessee: CENTRAL NATURAL GAS COMPANY

**UNIVERSITY OF MINNESOTA
REAL ESTATE OFFICE**

**UNIVERSITY EASEMENTS
From 07/01/2015 To 06/30/2016**

Lease Number	Lease Term Start Date End Date	Consideration
E-78019	09/17/1984	
	Leased Premises: PART OF NW 1/4, SEC18, T107N, R22W, WASECA COUNTY (SOUTHERN RESEARCH & OUTREACH CENTER)	
	Purpose: PERMANENT TRANSMISSION LINE EASEMENT	
	Lessee: NORTHERN STATES POWER COMPANY	
E-78020	05/12/1956	
	Leased Premises: PART OF NW 1/4, SEC18, T107N, R22W, WASECA COUNTY (SOUTHERN RESEARCH & OUTREACH CENTER). FROM 5TH AVE SW TO ITS INTERSECTION WITH THE PRESENT EXISTING 18" WASECA SEWER (E-78004).	
	Purpose: SEWERLINE EASEMENT	
	Lessee: CITY OF WASECA	
E-78021	02/21/1951	
	Leased Premises: SW 1/4 OF SEC18, T107N, R22W, WASECA COUNTY (SOUTHERN RESEARCH & OUTREACH CENTER)	
	Purpose: POWERLINE EASEMENT	
	Lessee: NORTHERN STATES POWER COMPANY	
E-78026	10/16/1972	
	Leased Premises: PART OF W 1/2 OF NE 1/4, SEC19, T107N, R22W, WASECA COUNTY (SOUTHERN RESEARCH & OUTREACH CENTER)	
	Purpose: EASEMENT FOR GAS PIPELINES	
	Lessee: NORTHERN NATURAL GAS COMPANY	
E-78027	04/23/1970	
	Leased Premises: PARTS OF SEC13, T107N, R23W & SEC18, T107N, R22W, WASECA COUNTY (SOUTHERN RESEARCH AND OUTREACH CENTER)	
	Purpose: DITCH EASEMENT	
	Lessee: LLOYD SCHOENFELD, ET. AL.	
E-78029	06/15/2000	
	Leased Premises: SW CORNER OF NW 1/4, SEC18, T107N, R22W, WASECA COUNTY (SOUTHERN RESEARCH & OUTREACH CENTER)	
	Purpose: POWER LINE EASEMENT	
	Lessee: NORTHERN STATES POWER COMPANY	
E-78032	06/19/2009 06/19/2059	
	Leased Premises: PART OF SE 1/4 & PART OF NE 1/4, SEC 13, T 107, R 23 AND PART OF NW 1/4, SEC 18, T 107, R 22, WASECA COUNTY (SOUTHERN RESEARCH & OUTREACH CENTER)	
	Purpose: SEWER PIPE LINES	
	Lessee: CITY OF WASECA	

**UNIVERSITY OF MINNESOTA
REAL ESTATE OFFICE**

**UNIVERSITY EASEMENTS
From 07/01/2015 To 06/30/2016**

Lease Number	Lease Term	Consideration
	Start Date End Date	
E-84002	06/20/1958	
	Leased Premises: NW 1/4, SEC17, T116N, R23W, CARVER COUNTY (LANDSCAPE ARBORETUM)	
	Purpose: POWERLINE EASEMENT	
	Lessee: MINNESOTA VALLEY ELECTRIC COOPERATIVE	
E-84003	02/28/1975	
	Leased Premises: HIGHWAYS 5 & 41 (MN LANDSCAPE ARBORETUM & HORTICULTURAL RESEARCH CENTER)	
	Purpose: PERMANENT HIGHWAY EASEMENT	
	Lessee: STATE HIGHWAY DEPARTMENT	
E-84004	06/23/1953	
	Leased Premises: PARCEL LOCATED IN SW 1/4 OF SW 1/4, SEC9, T116N, R23W, CARVER COUNTY (LANDSCAPE ARBORETUM)	
	Purpose: HIGHWAY EASEMENT	
	Lessee: STATE OF MINNESOTA	
E-84005	07/14/1951	
	Leased Premises: PART OF HWY 5, CARVER COUNTY (HORTICULTURAL RESEARCH CENTER)	
	Purpose: HIGHWAY EASEMENT	
	Lessee: COUNTY OF CARVER	
E-84007	04/01/1994	
	Leased Premises: PART OF COUNTY RD NO 13, BAVARIA RD, CARVER COUNTY (LANDSCAPE ARBORETUM)	
	Purpose: PERMANENT HIGHWAY EASEMENT	
	Lessee: COUNTY OF CARVER	
E-84008	10/17/1994	
	Leased Premises: SW 1/4 OF SW 1/4, SEC9, T116N, R23W, CARVER COUNTY (LANDSCAPE ARBORETUM)	
	Purpose: DRIVEWAY EASEMENT	
	Lessee: JEFFREY & LINDA OBERMAN	
E-84009	03/03/1995	
	Leased Premises: SW 1/4 OF SW 1/4, SEC9, T116N, R23W, CARVER COUNTY (LANDSCAPE ARBORETUM)	
	Purpose: DRIVEWAY EASEMENT	
	Lessee: SHARON EISCHENS	

**UNIVERSITY OF MINNESOTA
REAL ESTATE OFFICE**

**UNIVERSITY EASEMENTS
From 07/01/2015 To 06/30/2016**

Lease Number	Lease Term Start Date End Date	Consideration
E-84011	08/20/1996	
	Leased Premises: PART OF GOVT LOT 5, SEC8, T116N, R23W, CARVER COUNTY (LANDSCAPE ARBORETUM)	
	Purpose: TELEPHONE EQUIPMENT EASEMENT	
	Lessee: UNITED TELEPHONE COMPANY OF MINNESOTA	
E-84012	06/27/2002	
	Leased Premises: PART OF SW CORNER OF S 1/2 OF NW 1/4 (LANDSCAPE ARBORETUM)	
	Purpose: SANITARY SEWER EASEMENT	
	Lessee: MARVIN R. AND CAROLINE M. HARTMAN	
E-84013	12/05/2007	
	Leased Premises: PARTS OF SE 1/4 OF SE 1/4 OF SEC 7, T116N, R23W (LANDSCAPE ARBORETUM)	
	Purpose: ELECTRIC TRANSMISSION LINE	
	Lessee: MINNESOTA VALLEY ELECTRIC COOPERATIVE	
E-84014	12/05/2007	
	Leased Premises: PARTS OF SE 1/4 OF SE 1/4 & SW 1/4 OF SE 1/4 OF SEC 7, T116N, R23W (LANDSCAPE ARBORETUM)	
	Purpose: CONSTRUCTING, RECONSTRUCTING, IMPROVING & MAINTAINING TRUNK HIGHWAY (HWY 5)	
	Lessee: STATE OF MINNESOTA, DEPT. OF TRANSPORTATION (MNDOT)	
E-84015	12/05/2007	
	Leased Premises: PARTS OF SE 1/4 OF SE 1/4 & SW 1/4 OF SE 1/4 OF SEC7, T116N, R23W (LANDSCAPE ARBORETUM)	
	Purpose: TEMPORARY SNOW FENCES	
	Lessee: STATE OF MINNESOTA, DEPT OF TRANSPORTATION (MNDOT)	
E-84016	12/05/2007	
	Leased Premises: NELY 33FT OF PART OF S 1/2 OF SE 1/4, SEC7, T116N, R23W (LANDSCAPE ARBORETUM)	
	Purpose: ROAD EASEMENT	
	Lessee: STATE OF MINNESOTA, DEPT OF TRANSPORTATION (MNDOT)	
E-84017	04/01/2012 04/01/2062	
	Leased Premises: PART OF THE S 1/2 OF THE SE 1/4 OF SEC 7, TWN 116N, R 23W, CARVER COUNTY, (A PORTION OF THE BOORSMA LEASED PROPERTY).	
	Purpose: PUBLIC BICYCLE AND PEDESTRIAN TRAIL.	
	Lessee: CITY OF CHANHASSAN	

**UNIVERSITY OF MINNESOTA
REAL ESTATE OFFICE**

**UNIVERSITY EASEMENTS
From 07/01/2015 To 06/30/2016**

Lease Number	Lease Term		Consideration
	Start Date	End Date	
E-84018	12/02/2011	12/01/2017	
	Leased Premises: PART OF THE SW 1/4 OF THE SW 1/4 OF SEC 8, TWN 116 N, R 23 W, PARCEL 208E, MNDOT PLAT # 10-52, OF RECORD IN COUNTY RECORDER, CARVER COUNTY, MN.		
	Purpose: PERMANENT DRAINAGE EASEMENT AND TEMPORARY DRAINAGE EASEMENT, MNDOT HWY #5		
	Lessee: MNDOT TRANSPORTATION BLDG		
E-84019	12/02/2011		
	Leased Premises: PART OF THE SW 1/4 OF THE SW 1/4 OF SEC 9 AND THE NW 1/4 OF THE NW1/4 OF SEC 16, TWN 116 N, R 23 W, PARCEL 309, MNDOT PLAT # 10-53, OF RECORD IN COUNTY RECORDER, CARVER COUNTY, MN		
	Purpose: PERMANENT DRAINAGE EASEMENT, MNDOT HWY #5		
	Lessee: MNDOT TRANSPORTATION BLDG		
E-84020	01/31/2012	01/31/2062	
	Leased Premises: PART OF THE SE 1/4 OF THE SW 1/4, SEC 7, TWN 116N, R 23 W, CARVER COUNTY, (BAVARIA ROAD, CSAH #13, U OF M LANDSCAPE ARBORETUM PROPERTY).		
	Purpose: PUBLIC ROADWAY, BICYCLE AND PEDESTRIAN TRAIL.		
	Lessee: CARVER COUNTY		
E-84021	04/25/2014	04/25/2064	
	Leased Premises: PART OF THE SW 1/4 AND PART OF THE SE 1/4 OF SEC 7, T116, R23 (SEE FULL DESCRIPTION IN FILE)		
	Purpose: TO INSTALL, OPERATE, MAINTAIN, AND REPAIR A PUBLIC BICYCLE AND PEDESTRIAN TRAIL		
	Lessee: CITY OF VICTORIA, ATTN: CITY MANAGER		
E-84022	04/04/2014		
	Leased Premises: U OF M LANDSCAPE ARBORETUM ENTRANCE OFF HWY 5, SE 1/4 OF SW 1/4, SEC 7, T116N, R23W, CARVER COUNTY		
	Purpose: PIPE LINE EASEMENT		
	Lessee: CENTERPOINT ENERGY		
E-84023	06/10/1954		
	Leased Premises: ACROSS PART OF SW 1/4 OF SW 1/4, SEC 17, AND PART OF SE 1/4 OF SW 1/4, SEC 18, T 116 N, R 23 W, CARVER COUNTY		
	Purpose: PIPELINE EASEMENT		
	Lessee: MAGELLAN PIPELINE COMPANY		
E-84024	02/20/1981		
	Leased Premises: 82ND STREET PUBLIC ROW		
	Purpose: PUBLIC ROADWAY		
	Lessee: CITY OF CHASKA		

**UNIVERSITY OF MINNESOTA
REAL ESTATE OFFICE**

**UNIVERSITY EASEMENTS
From 07/01/2015 To 06/30/2016**

Lease Number	Lease Term Start Date End Date	Consideration
E-86002	03/27/1980	
	Leased Premises: SE 1/4 SEC 28, T 115N, R 19W; SW 1/4 SEC 27, T 115N, R 19W; S 1/2 SEC 26, T 115N, R 19W; SW 1/4 SEC 25, T 115N, R 19W, DAKOTA COUNTY (UMORE PARK)	
	Purpose: SLOPE EASEMENT	
	Lessee: DAKOTA COUNTY HIGHWAY DEPARTMENT	
E-86003	11/08/1974	
	Leased Premises: PARTS OF SECTIONS 25/26/27/28, T115, R19, DAKOTA COUNTY (UMORE PARK)	
	Purpose: PERMANENT HIGHWAY EASEMENT FOR COUNTY ROAD 42	
	Lessee: DAKOTA COUNTY, C/O COUNTY ATTORNEY	
E-86005	05/05/1977	
	Leased Premises: SLY 1263FT OF THE NLY 1400FT OF THE ELY 440FT OF THE WLY 730FT OF THE SW 1/4 OF SEC 26, TWP 115N, R 19W, DAKOTA COUNTY (UMORE PARK)	
	Purpose: ELECTRICAL LINE EASEMENT	
	Lessee: DAKOTA COUNTY AREA VOCATIONAL TECHNICAL SCHOOL DISTRICT NO. 917	
E-86006	08/01/1947	
	Leased Premises: SEC 29, T 115N, R 19W, DAKOTA COUNTY	
	Purpose: WATER PIPE EASEMENT	
	Lessee: FEDERAL FARM MORTGAGE COMPANY	
E-86007	10/15/2000 10/14/2020	
	Leased Premises: 50 FT STRIP OF LAND IN NW 1/4 OF SEC33, THE S 1/2 OF SEC28, SW 1/4 OF SEC27, ALL IN T115N, R19W, DAKOTA COUNTY (UMORE PARK)	
	Purpose: NATURAL GAS PIPELINE EASEMENT	
	Lessee: MID-AMERICAN PIPELINE COMPANY	
E-86008	02/08/1950	
	Leased Premises: W 1/2 OF SW 1/4 SEC 18, TWP 114N, R 18W, OF THE 5TH PRINCIPAL MERIDIAN, DAKOTA COUNTY (UMORE PARK)	
	Purpose: WASTE DISPOSAL EASEMENT	
	Lessee: FEDERAL FARM MORTGAGE CORPORATION	
E-86009	06/12/1975	
	Leased Premises: PART OF SEC28, T115N, R19W, DAKOTA COUNTY (UMORE PARK)	
	Purpose: WATERMAIN EASEMENT	
	Lessee: CITY OF ROSEMOUNT	

**UNIVERSITY OF MINNESOTA
REAL ESTATE OFFICE**

**UNIVERSITY EASEMENTS
From 07/01/2015 To 06/30/2016**

Lease Number	Lease Term Start Date End Date	Consideration
E-86012	09/25/1959	
	Leased Premises:	75FT STRIP TRAVERSING PARTS OF SEC13 &14, T114N, R19W, DAKOTA COUNTY (UMORE PARK)
	Purpose:	PERPETUAL EASEMENT TO CONSTRUCT, MAINTAIN, & OPERATE ONE 24 IN PIPE LINE OVER & THROUGH THE DESCRIBED LANDS.
	Lessee:	NORTHERN NATURAL GAS COMPANY
E-86014	03/17/1948	
	Leased Premises:	W 1/2 SEC 2, N 1/2 AND SE 1/4 SEC 3, SEC 4, E 1/2 OF SEC 10, SEC 11, W/12 OF SEC 12, SEC 13, SEC 14, ALL IN TWP 114N, R 19W; SEC 25, SEC 27, SEC 28, SEC 29, SEC 33, SEC 34, TWP 115N, R 19W; DAKOTA COUNTY (UMORE PARK)
	Purpose:	PUBLIC ROADS AND HIGHWAYS AND PUBLIC UTILITES EASEMENT
	Lessee:	WAR ASSET ADMINISTRATION
E-86015	07/19/1963	
	Leased Premises:	NE 1/4 OF SEC34 & NW 1/4 OF SEC35, T115, R19, DAKOTA COUNTY (UMORE PARK)
	Purpose:	POWERLINE EASEMENT
	Lessee:	NORTHERN STATES POWER COMPANY
E-86016	03/17/1948	
	Leased Premises:	SEC 4, SEC 10-14, TWP 114N, R 19W; SEC 25, SEC 27-29, SEC 34, TW[P 115N, R 19W, DAKOTA COUNTY
	Purpose:	ELECTRICAL LINE EASEMENT
	Lessee:	WAR ASSET ADMINISTRATION
E-86017	05/27/1980	
	Leased Premises:	PARTS OF SEC27 & 28, T115N, R19W, DAKOTA COUNTY (UMORE PARK)
	Purpose:	PERMANENT TRANSMISSION LINE EASEMENT
	Lessee:	GREAT RIVER ENERGY (FRMLY COOPERATIVE POWER ASSOCIATION)
E-86018	08/11/1932	
	Leased Premises:	NW 1/4 OF NE 1/4, NE 1/4 OF NW 1/4, N 16.69 ACRES OF NW 1/4 OF NW 1/4, SEC28, T115, R19. (NW CORNER OF UMORE PARK ALONG CO RD 42 BTW BISCAYNE AVE AND 145TH ST E)
	Purpose:	PERMANENT PIPELINE EASEMENT
	Lessee:	NORTHERN NATURAL GAS COMPANY
E-86019	02/25/1982	
	Leased Premises:	NW 1/4 OF THE SW 1/4 OF SEC 28, TWP 225, R 19W, DAKOTA COUNTY (UMORE PARK)
	Purpose:	ELECTRIC TRANS LINE EASEMENT
	Lessee:	NORTHERN STATES POWER COMPANY

**UNIVERSITY OF MINNESOTA
REAL ESTATE OFFICE**

**UNIVERSITY EASEMENTS
From 07/01/2015 To 06/30/2016**

Lease Number	Lease Term		Consideration
	Start Date	End Date	
E-86020	12/30/1963		
	Leased Premises: WEST 75FT OF THE E 1/2 OF SEC 13, TWP 114N, R 19W, DAKOTA COUNTY (UMORE PARK)		
	Purpose: CENTERLINE EASEMENT		
	Lessee: NORTHERN STATES POWER COMPANY		
E-86021	11/08/1974		
	Leased Premises: PART OF SEC28, T115N, R19W, DAKOTA COUNTY (UMORE PARK)		
	Purpose: SLOPE EASEMENT		
	Lessee: DAKOTA COUNTY HIGHWAY DEPARTMENT		
E-86022	12/30/2003	12/30/2031	
	Leased Premises: THE WEST 75 FEET OF THE EAST 1/2 OF SEC 13, T114N, R19W, DAKOTA COUNTY (ROSEMOUNT - VERMILLION HIGHLANDS). THIS IS A 28 YEAR LICENSE AGREEMENT.		
	Purpose: OPERATE AND MAINTAIN A 115KV ELECTRIC OVERHEAD TRANSMISSION LINE. THIS IS A 28 YEAR LICENSE AGREEMENT.		
	Lessee: XCEL ENERGY, INC. (NORTHERN STATES POWER COMPANY)		
E-86023	03/17/1948		
	Leased Premises: SEC 4-14, TWP 114N, R 19W; 25, 27, 28, 33, 34, TWP 115N, R 19W; SEC 29, TWP 115, R 19W, DAKOTA COUNTY (UMORE PARK)		
	Purpose: UNEXPIRED AGRICULTURAL WAR ASSET		
	Lessee: NORTHERN STATES POWER COMPANY		
E-86024	08/01/1947		
	Leased Premises: PARTS OF SEC26 & SEC25, T115N, R19W; DAKOTA COUNTY (UMORE PARK)		
	Purpose: PERMANENT GAS PIPELINE		
	Lessee: NORTHERN NATURAL GAS		
E-86025	02/24/1987		
	Leased Premises: PART OF SW 1/4 OF SEC25, T115N, R19W, CSAH #42, DAKOTA COUNTY (UMORE PARK)		
	Purpose: SLOPE EASEMENT		
	Lessee: DAKOTA COUNTY		
E-86026	01/03/1990		
	Leased Premises: PART OF AKRON AVE & PATROL ROADS (UMORE PARK)		
	Purpose: GAS MAIN EASEMENT		
	Lessee: PEOPLES NATURAL GAS COMPANY		

**UNIVERSITY OF MINNESOTA
REAL ESTATE OFFICE**

**UNIVERSITY EASEMENTS
From 07/01/2015 To 06/30/2016**

Lease Number	Lease Term Start Date End Date	Consideration
E-86027	10/24/1989	
	Leased Premises: PART OF SEC27, T115N, R19W, DAKOTA COUNTY (UMORE PARK)	
	Purpose: WATER WELL EASEMENT	
	Lessee: DAKOTA COUNTY TECHNICAL COLLEGE, ISD #917	
E-86028	08/01/1947	
	Leased Premises: SEC 4, 10-14, TWP 114N, R 19W; SEC 25, 27, 28, 34, TWP 115N, R 19W; SEC 29, TWP 115N, R 19W, DAKOTA COUNTY (UMORE PARK)	
	Purpose: OPEN EASEMENT CLAUSE	
	Lessee: FED FARM MORTGAGE	
E-86029	07/09/1993	
	Leased Premises: PART OF NE 1/4 & SE 1/4, SEC34, T115N, R19W, DAKOTA COUNTY (UMORE PARK)	
	Purpose: PERPETUAL EASEMENT FOR 4" GAS PIPELINE	
	Lessee: PEOPLES NATURAL GAS COMPANY	
E-86030	08/01/1947	
	Leased Premises: SEC 4, 10-14, TWP 114N, R 19W; SEC 25, 27, 28, 34, TWP 115N, R 19W; SEC 29, TWP 115N, R 19W, DAKOTA COUNTY (UMORE PARK)	
	Purpose: ELECTRIC TRANSMISSION EASEMENT	
	Lessee: FEDERAL FARM MORTGAGE	
E-86031	01/21/1994	
	Leased Premises: PART OF SW 1/4, SEC26, T115N, R19W, DAKOTA COUNTY (UMORE PARK)	
	Purpose: 20' ROW EASEMENT FOR ELECTRIC UTILITIES	
	Lessee: NORTHERN STATES POWER COMPANY	
E-86032	02/08/1950	
	Leased Premises: LOTS 1 AND 19, AUDITOR'S SUBDIVISION NO. 9, LOCATED IN THE NW 1/4 OF THE NE 1/4 AND THE NE1/4 OF THE NW 1/4 OF SEC 34, TWP 115N, R 17W, DAKOTA COUNTY (UMORE PARK)	
	Purpose: FLOWAGE AND WASTE DISPOSAL EASEMENT	
	Lessee: FEDERAL FARM MORTGAGE CORPORATION	
E-86033	04/04/1946	
	Leased Premises: SE 1/4 OF SEC 29, TWP 115N, R 19W, DAKOTA COUNTY LYING EAST OF THE PRESENT R-O-W OF THE CHICAGO, MILWAUKEE, ST. PAUL AND PACIFIC RAILROAD COMPANY (UMORE PARK)	
	Purpose: R-O-W EASEMENT	
	Lessee: CHICAGO, MILWAUKEE, ST. PAUL AND PACIFIC RAILROAD COMPANY	

**UNIVERSITY OF MINNESOTA
REAL ESTATE OFFICE**

**UNIVERSITY EASEMENTS
From 07/01/2015 To 06/30/2016**

Lease Number	Lease Term	Start Date	End Date	Consideration
E-86034		05/10/1952		
	Leased Premises: PART OF NE CORNER OF SEC12, W 1/2 SEC1 & 12, E 1/2 OF SEC3 & 10, T114N, R19W, DAKOTA COUNTY (UMORE PARK)			
	Purpose: ELECTRIC DISTRIBUTION EASEMENT			
	Lessee: DAKOTA COUNTY ELECTRIC COOPERATIVE			
E-86035		04/26/1955		
	Leased Premises: PART OF SEC28 & 33, T115N, R19W, DAKOTA COUNTY (UMORE PARK)			
	Purpose: SLOPE EASEMENT			
	Lessee: TOWNSHIP OF ROSEMOUNT			
E-86036		08/01/1947		
	Leased Premises: SEC 4, 10-14, ALL IN TWP 114N, R 19W; 25,27-29, PUBN33, 34, ALL IN TWP 115N, R 19W; DAKOTA COUNTY (UMORE PARK)			
	Purpose: PUBLIC ROADS AND UTILITIES EASEMENT			
	Lessee: FED. FARM MORTGAGE			
E-86037		10/31/1974		
	Leased Premises: PARTS OF SEC25, 26, 35, & 36; ALL IN T115N, R19W, DAKOTA COUNTY, MINNESOTA (UMORE PARK)			
	Purpose: VARIOUS ELECTRICAL FACILITIES			
	Lessee: NORTHERN STATES POWER COMAPNY			
E-86039		02/20/1997		
	Leased Premises: SE 1/4 OF SEC13, T114N, R19W, DAKOTA COUNTY (UMORE PARK)			
	Purpose: ROW FOR BRIDGE PURPOSES			
	Lessee: COUNTY OF DAKOTA			
E-86040		12/21/1999		
	Leased Premises: PARTS OF SEC1-4, T114N, R19W AND SEC33-35, T115N, R19W, DAKOTA COUNTY (UMORE PARK)			
	Purpose: 110 FT EASEMENT FOR HWY PURPOSES (COUNTY ROAD 46)			
	Lessee: DAKOTA COUNTY			
E-86042		02/15/2006		
	Leased Premises: E SIDE OF BISCAYNE AVE FROM 170TH ST TO COUNTY RD 42, S SIDE OF COUNTY RD 42 TO ELY BOUNDARY (UMORE PARK)			
	Purpose: OUTFLOW PIPE TO MISSISSIPPI RIVER, SEWER LINE, AND LIFT STATION (WEST OF AKRON)			
	Lessee: METROPOLITAN COUNCIL			

**UNIVERSITY OF MINNESOTA
REAL ESTATE OFFICE**

**UNIVERSITY EASEMENTS
From 07/01/2015 To 06/30/2016**

Lease Number	Lease Term	Consideration
Start Date	End Date	
E-86043	06/04/1968	
Leased Premises:	75FT STRIP TRAVERSING SE 1/4 OF SEC14, AND W 1/2 AND NE 1/4 OF SEC13, ALL IN T114N, R19W, DAKOTA COUNTY (UMORE PARK)	
Purpose:	PERPETUAL EASEMENT TO CONSTRUCT, MAINTAIN, & OPERATE ONE 30 IN PIPE LINE OVER & THROUGH THE DESCRIBED LANDS.	
Lessee:	NORTHERN NATURAL GAS	
E-86047	03/14/2008	
Leased Premises:	PARTS OF NE 1/3, SEC13, T114N, R19W, DAKOTA COUNTY (UMORE PARK)	
Purpose:	PERMANENT EASEMENT FOR 24 INCH PIPELINE	
Lessee:	MINNESOTA PIPE LINE COMPANY	
E-86049	04/01/2011	03/31/2061
Leased Premises:	A 10 FT WIDE STRIP OF PROPERTY OVER UNDER AND ACROSS, THAT PART OF THE NW 1/4 OF SEC 36, T115N, R19W, AND THAT PART OF THE SW 1/4 OF SEC 25, T115N, R19W, DAKOTA COUNTY (UMORE PARK-ROSEMOUNT)	
Purpose:	LICENSE AGREEMENT TO OPERATE AND MAINTAIN OVERHEAD ELECTRICAL POWER LINE SERVING UNIVERSITY WIND TURBINE	
Lessee:	XCEL ENERGY, INC. (NORTHERN STATES POWER COMPANY), ATTN: SITING & LAND RIGHTS	
E-86050	09/01/2012	08/03/2061
(30) Leased Premises:	UTILITY SERVICE AND ACCESS TO BALL FIELDS SITE	
Purpose:	UTILITY SERVICE AND ACCESS LICENSE AGREEMENT TO CITY OF ROSEMOUNT AS PART OF THE CONVEYANCE OF 27.479 ACRES TO THE CITY FOR THE NEW BALL FIELDS SITE.	
Lessee:	CITY OF ROSEMOUNT, ATTN: AMY DOMEIER, CITY CLERK	
E-86052	08/20/2013	
Leased Premises:	PART OF SW 1/4 OF SE 1/4 OF SECTION 10, T114N R19W, DAKOTA COUNTY	
Purpose:	PERMANENT EASEMENT AND TEMPORARY CONSTRUCTION EASEMENT FOR ROAD, RECREATION TRAILS, AND DRAINAGE	
Lessee:	DAKOTA COUNTY PHYSICAL DEVELOPMENT DIVISION	
E-86052 A	07/31/2014	
Leased Premises:	PROPERTY IN THE SOUTHWEST 14 FEET OF THE MAINTENANCE/ACCESS AREA CONTAINED IN THE ROAD EASEMENT AREA.	
Purpose:	CONSTRUCTING AND INSTALLING UNDERGROUND INFRASTRUCTURE UNDER THE PROPERTY AND OPERATING, USING, MAINTAINING, REPAIRING, RELPACING AND REMOVING THE UTILITIES OVER, ACROSS, AND UNDER THE PROPERTY	
Lessee:	NORTHERN STATES POWER COMPANY D/B/A XCEL ENERGY	

**UNIVERSITY OF MINNESOTA
REAL ESTATE OFFICE**

**UNIVERSITY EASEMENTS
From 07/01/2015 To 06/30/2016**

Lease Number	Lease Term		Consideration
	Start Date	End Date	
E-86053	07/31/2014	07/30/2054	
	Leased Premises: A STRIP OF REAL PROPERTY 10 FEET WIDE, BOUNDED BY A LINE 5 FEET ON BOTH SIDES OF AN UNDERGROUND POWER LINE LCOATED ON THE WEST SIDE OF ANNETTE AVENUE SOUTH OF STATION TRAIL		
	Purpose: NON-EXCLUSIVE REVOCABLE LICENSE FOR CONSTRUCTING AND INSTALLING UNDERGROUND ELECTRICAL INFRASTRUCTURE AND AN ABOVE-GROUND POLE AND TRANSFORMERS		
	Lessee: NORTHERN STATES POWER COMPANY, ATTN: SITING & LAND RIGHTS		
E-86054	06/27/2016	06/26/2066	\$1.00
	Leased Premises: A STRIP OF REAL PROPERTY 10 FEET WIDE, BOUNDED BY A LINE 5 FEET ON BOTH SIDES OF AN UNDERGROUND POWER LINE STARTING AT THE DAKOTA COUNTY GUN CLUB PREMISES THEN RUNNING EAST TO BLAINE AVENUE		
	Purpose: NON-EXCLUSIVE REVOCABLE LICENSE FOR CONSTRUCTING AND INSTALLING UNDERGROUND ELECTRICAL INFRASTRUCTURE AND AN ABOVE-GROUND POLE AND TRANSFORMERS		
	Lessee: NORTHERN STATES POWER COMPANY, ATTN: SITING & LAND RIGHTS		

Permanent University Fund
Land / Leases

UNIVERSITY OF MINNESOTA
REAL ESTATE OFFICE

PERMANENT UNIVERSITY FUND LEASES
From 07/01/2015 To 06/30/2016

Lease Number	Lease Term		Area (Acres)	Rent
	Start Date	End Date		
PUF-5	07/06/2000		2.600	\$1.00
	Leased Premises: EASEMENT ROW SEC20, T58, R20W, 66 FT BY 33 FT, ST. LOUIS COUNTY Continuation: CONTINUES UNTIL TERMINATED BY EITHER PARTY OR BY STATE WITH 30-DAY NOTICE Lessee: DNR-DIVISION TRAILS AND WATERWAYS			
PUF-6	07/01/2014	12/31/2016	8.750	\$90.12
	Leased Premises: PART OF THE SW1/4 OF THE NE1/4, SEC14,T58N,R23W, ITASCA COUNTY Lessee: ULLAND BROTHERS, INC.			
PUF-9	10/01/1997		2.000	\$500.00
	Leased Premises: TWP57, R23, SEC25, ITASCA COUNTY Lessee: MN STATE DOT			
PUF-18	01/01/2014	12/31/2023	0.360	\$1.00
	Leased Premises: NW1/4 OF NE1/4, SEC 16, T42N, R18W; NE1/4 OF NE1/4, SEC 16, T42N, R19W; SW1/4 OF SE1/4, SEC 15, T41N, R17W; SE1/4 OF SW1/4,S SEC 13, T44N, R16W;; SW1/4 OF SE1/4, SEC 7, T445N, R16W; NW1/4 OF NE1/4, SEC 31, T45N, R19W, PINE CO Lessee: MINNESOTA POLLUTION CONTROL AGENCY			
PUF-26	02/07/1974		0.410	\$1.00
	Leased Premises: THE WEST 33 FT OF THE NORTH 545 FT OF GOVERNMENT LOT 4, SEC8, T140N, R31W, CASS COUNTY Continuation: NO EXPIRATION DATE Lessee: HIRAM TOWNSHIP			
PUF-35	03/06/1975		8.560	\$1.00
	Leased Premises: VARIOUS AREAS IN COOK COUNTY FOR BORDER TRAIL Continuation: NO EXPIRATION DATE Lessee: DEPT OF AGRICULTURE FOREST SERVICE			

UNIVERSITY OF MINNESOTA
REAL ESTATE OFFICE

PERMANENT UNIVERSITY FUND LEASES
From 07/01/2015 To 06/30/2016

Lease Number	Lease Term		Area (Acres)	Rent
	Start Date	End Date		
PUF-58	07/08/1975	07/07/2025		\$1.00
	Leased Premises: 4 CROSSINGS OF RUM RIVER AT SEC36, T38N, R27W, SEC13, T40N, R27W, SEC24M T40N, R27W, SEC20, T42N, R26W, MILLE LACS COUNTY			
	Lessee: CONTINENTAL TELEPHONE OF MINNESOTA			
PUF-89	01/03/1977		1.690	\$1.00
	Leased Premises: LOT 4, SEC8, TWP140, R31W; NE PORTIONS OF SEC16, TWP140, R31W, CASS COUNTY			
	Lessee: CASS COUNTY HIGHWAY DEPARTMENT			
PUF-0100	11/15/2008	06/30/2016		\$1.00
	Leased Premises: PART OF SW1/4 & S1/2 OF NW1/4, SEC36, T57N, R22W, ITASCA COUNTY			
	Lessee: MAGNETATION, INC.			
PUF-0105	12/19/2011	12/18/2041	278.310	\$1,712.00
	Leased Premises: PART OF NE1/4 OF NE1/4, S1/2 OF NE1/4, S1/2 OF NW1/4, N1/2 OF SW1/4 AND N1/2 OF SE1/4, SEC35, T58N, R20W, ST. LOUIS COUNTY			
	Lessee: MINING RESOURCES, LLC			
PUF-0106	07/01/2014	06/30/2016	1,480.000	\$1.00
	Leased Premises: PART OF NW1/4 OF NE1/4, NE1/4 OF NW1/4, SE1/4 OF NW1/4, SW1/4 OF NE1/4, SEC35; AND SE1/4 OF SW1/4, SEC26, T57N, R22W, ITASCA COUNTY			
	Continuation: MAY BE TERMINATED AT ANY TIME WITH MUTUAL AGREEMENT WITH 60 DAY NOTICE			
	Lessee: MAGNETATION, LLC			
PUF-0107	07/01/2014	06/30/2016	709.270	\$25,356.65
	Leased Premises: HILL ANNEX TAILINGS BASIN #2 AND #3 IN SEC22, T56N, R23W, ITASCA COUNTY			
	Continuation: MAY BE TERMINATED AT ANY TIME BY MUTUAL WRITTEN AGREEMENT WITH 60 DAY NOTICE			
	Lessee: MAGNETATION, LLC.			

UNIVERSITY OF MINNESOTA
REAL ESTATE OFFICE

PERMANENT UNIVERSITY FUND LEASES
From 07/01/2015 To 06/30/2016

Lease Number	Lease Term		Area (Acres)	Rent
	Start Date	End Date		
PUF-0111	07/01/2014	06/30/2016		\$1.00
	Leased Premises: THAT PART OF THE SE /4 OF THE NE/4 IN S27 T57N 422W, ST. LOUIS COUNTY IN THE MESABI CHIEF TACONITE STOCKPILE #15			
	Lessee: ENCORE NATURAL RESOURCES, LLC			
PUF-0117	02/28/2014			\$1.00
	Leased Premises: DUNCAN-DOUGLAS CONE TAILS STOCKPILE #30 LOCATED ON PORTION OF THE SE/4 OF SW/4 AND SW/4 OF SE/4 OF SECTION 26 T58N R20W			
	Continuation: LEASE IS IN EFFECT FOR A PERIOD OF 1 YEAR OR UNTIL 20,000 METRIC TONS OF IRON-BEARING MATERIAL IS REMOVED FROM THE PREMISES, WHICHEVER OCCURS FIRST.			
	Lessee: MINING RESOURCES LLC			
PUF-202	12/29/1981		0.320	\$1.00
	Leased Premises: 33 FT EASEMENT ACROSS SE 1/4 OF THE NW 1/4 OF SEC30, T55N, R21W, ST. LOUIS COUNTY			
	Lessee: ST. LOUIS COUNTY			
PUF-222	03/01/2001			\$1.00
	Leased Premises: EASEMENT & ROW ON SEC14, T56N, R23W, ITASCA COUNTY			
	Continuation: EITHER PARTY MAY TERMINATE WITH 30-DAY NOTICE. NO CURRENT EXPIRATION DATE.			
	Lessee: GREENWAY TOWNSHIP			
PUF-315	01/01/2010	12/31/2016	3.190	\$2,697.56
	Leased Premises: TWO PARCELS OF LAND: PARCEL A: 250FT X 250FT; PARCEL B: 1141FT X 66FT, SE1/4 SW1/4, SEC22, TWP57N, R22W, ITASCA COUNTY			
	Continuation: EITHER PARTY MAY TERMINATE EARLIER BY MUTUAL AGREEMENT			
	Lessee: ROAD MACHINERY AND SUPPLIES COMPANY			
PUF-350	07/01/2007	06/30/2018	0.090	\$12.53
	Leased Premises: GARAGE SITE ON SW1/4 NE1/4 OF SEC14, TWP56N, R23W, ITASCA COUNTY			
	Lessee: ALFRED O. LILGREEN			

UNIVERSITY OF MINNESOTA
REAL ESTATE OFFICE

PERMANENT UNIVERSITY FUND LEASES
From 07/01/2015 To 06/30/2016

Lease Number	Lease Term		Area (Acres)	Rent
	Start Date	End Date		
PUF-354	06/02/1988		2.560	\$1.00
	Leased Premises: PART OF SEC22, TWP56N, R23W, ITASCA COUNTY Lessee: ITASCA COUNTY HIGHWAY DEPARTMENT			
PUF-360	03/26/1966		0.200	\$1.00
	Leased Premises: PART OF THE NE1/4 OF SEC22, T56N,R23W, ISTASCA COUNTY Continuation: NO EXPIRATION DATE Lessee: ITASCA COUNTY			
PUF-362	04/01/2006	03/31/2021	0.820	\$1.00
	Leased Premises: SW1/4 NE1/4 OF SEC9, TWP61N, R14W, ST. LOUIS COUNTY Continuation: EITHER PARTY MAY TERMINATE AT ANY TIME BY MUTUAL AGREEMENT Lessee: BEN THOMAS AND ANDREA THOMAS			
PUF-375	10/01/2006	09/30/2016	2.810	\$7,929.40
	Leased Premises: LAND IN NE1/4 OF SW1/4 OF SEC30, TWP55N, R21W, ST. LOUIS COUNTY Continuation: EITHER PARTY MAY TERMINATE AT ANY TIME BY MUTUAL AGREEMENT Lessee: TIME WARNER CABLE, LLC THROUGHT ITS ATC MICROWAVE DIVISION/ATTN: MIKE BORK			
PUF-406	01/01/2006	12/31/2025	2.010	\$173.00
	Leased Premises: LAND IN LOT 2 OF SEC27, TWP55N, R21W AND SEC28, TWP55N, R21W, ST. LOUIS COUNTY Continuation: EITHER PARTY MAY TERMINATE AT ANY TIME BY MUTUAL AGREEMENT Lessee: UPSTEAD LAKE LODGE, INC/ATTN: JERRY MORITZ			
PUF-426	05/27/1955		2.030	\$2.00
	Leased Premises: PART OF THE SE 1/4 OF THE SE 1/4 OF SEC20, T59N, R14W, ST. LOUIS COUNTY Continuation: LEASE CONTINUES UNTIL ABANDONMENT OF USE RELATED TO TACONITE PRODUCTION Lessee: CLIFFS ERIE LLC			
PUF-427	05/27/1955		6.570	\$16.00
	Leased Premises: ROAD ROW ACROSS SECS 20 AND 28, T59N, R14W, ST. LOUIS COUNTY Continuation: LEASE CONTINUES UNTIL ABANDONMENT OF USE RELATED TO TACONITE PRODUCTION Lessee: CLIFFS ERIE LLC			

UNIVERSITY OF MINNESOTA
REAL ESTATE OFFICE

PERMANENT UNIVERSITY FUND LEASES
From 07/01/2015 To 06/30/2016

Lease Number	Lease Term		Area (Acres)	Rent
	Start Date	End Date		
PUF-480	07/01/2007	06/30/2022	0.330	\$1.00
	Leased Premises: PART OF SE1/4 NE1/4, SEC24, TWP57N, R22W, ITASCA COUNTY			
	Lessee: CITY OF KEEWATIN			
PUF-522	01/03/1979	01/02/2029		\$1.00
	Leased Premises: PART OF THE SW 1/4 OF THE SE 1/4 OF SEC8, T117N, R31W, MEEKER COUNTY			
	Lessee: QWEST COMMUNICATIONS, INC.			
PUF-525	03/12/2009	03/11/2049	1.260	\$1.00
	Leased Premises: 100 FT IN WIDTH COMMENCING AT NW CORNER OF NW1/4 NW1/4 OF SEC16, SEC 9 & SEC 10, TWP56N, R23W, ITASCA COUNTY			
	Continuation: EITHER PARTY MAY TERMINATED AT ANY TIME BY MUTUAL AGREEMENT			
	Lessee: ITASCA COUNTY REGIONAL RAILROAD AUTHORITY			
PUF-535	03/31/2010	03/31/2019	62.570	\$5,630.00
	Leased Premises: PARTS OF NE1/4, SE1/4 AND THE SE1/4 SE1/4 IN SEC24, TWP57N, R22W, ITASCA COUNTY			
	Continuation: EITHER PARTY MAY TERMINATE AT ANY TIME BY MUTUAL AGREEMENT			
	Lessee: U.S. STEEL, KEETAC/ATTN: LARRY M. SCHMELZER			
PUF-538	03/23/1979	03/22/2029		\$1.00
	Leased Premises: PART OF THE SW 1/4 OF THE SE 1/4 OF SEC28, T39N, R25W, KANEPEC COUNTY (ANN RIVER)			
	Lessee: QWEST COMMUNICATIONS, INC.			
PUF-578	04/01/2009	03/31/2019	0.860	\$110.00
	Leased Premises: PART OF NE1/4 SW1/4 SEC 14, TWP61N, R14W, ST. LOUIS COUNTY			
	Lessee: ROBERT ANDERSON JR.			

UNIVERSITY OF MINNESOTA
REAL ESTATE OFFICE

PERMANENT UNIVERSITY FUND LEASES
From 07/01/2015 To 06/30/2016

Lease Number	Lease Term		Area (Acres)	Rent
	Start Date	End Date		
PUF-587	07/11/1979	07/10/2029		\$1.00
	Leased Premises: PARTS OF SEC7, T38N, R24W; SEC8, T22N, R27W & SEC32, T39N, R25W; & SEC14, T38N, R25W; KANEPEC COUNTY Lessee: QWEST COMMUNICATIONS, INC.			
PUF-609	10/01/2009	09/30/2019	10.520	\$630.00
	Leased Premises: PART OF SE1/4 SE1/4, SEC24, TWP57N, R22W, ITASCA COUNTY Lessee: CITY OF KEEWATIN			
PUF-622	03/01/2008	09/30/2031	35.240	\$1.00
	Leased Premises: NW1/4 OF NE1/4 OF SEC2, TWP64N, R2W, COOK COUNTY, SEA GULL LAKE Continuation: LEASE THROUGH 9/30/2031 Lessee: CENTURYTEL OF MINNESOTA, INC./ATTN: ARNOLD MILLER (FORMERLY NORTHWESTERN BELL TEL CO)			
PUF-623	04/01/2008	03/31/2018	0.100	\$1.00
	Leased Premises: PART OF NE1/4 SE1/4 OF SEC11, TWP58N, R20W, ST. LOUIS COUNTY Lessee: JOHN READY, JR.			
PUF-665	01/01/2010	12/31/2019	4.000	\$420.00
	Leased Premises: TWP40, R27, SEC26, MILLE LACS COUNTY Lessee: MN STATE DNR-TRAILS			
PUF-698	04/01/2010	03/31/2020	0.570	\$100.00
	Leased Premises: TWP61, R14, SEC34, ST. LOUIS COUNTY Lessee: JAMES SWAYNE			
PUF-700	06/03/1980	06/02/2030		\$1.00
	Leased Premises: SEC12, T40N, R27W, MILLE LACS COUNTY (RUM RIVER) Lessee: EAST CENTRAL ELECTRIC ASSOCIATION			

UNIVERSITY OF MINNESOTA
REAL ESTATE OFFICE

PERMANENT UNIVERSITY FUND LEASES
From 07/01/2015 To 06/30/2016

Lease Number	Lease Term		Area (Acres)	Rent
	Start Date	End Date		
PUF-725	10/01/2011	09/30/2021	42.000	\$3,024.00
	Leased Premises: 40 ACRES IN THE SE/4 NW/4 SECTION 9, TOWNSHIP 45, RANGE 23 AND 2 ACRES DESCRIBED AS THE WEST 208 FEET OF THE EAST 509 FEET OF THE SOUTH 418 FEET OF THE SE/4 SW/4 OF SECTION 25, TOWNSHIP 57, RANGE 23			
	Continuation: LESSOR AGREES TO SEEK EXECUTIVE COUNSEL APPROVAL, AS SOON AS REASONABLY POSSIBLE AFTER THE EFFECTIVE DATE OF THE LEASE, TO EXTEND TO THE LEASE TERM TO EXPIRE ON DECEMBER 31, 2034.			
	Lessee: ESSAR STEEL MINNESOTA, LLC 555 W. 27TH STREET HIBBING, MN 55746			
PUF-738	10/01/2010	09/30/2020	62.780	\$2,640.00
	Leased Premises: THAT PART OF T59N, R15W; T58N, R15W, R16W, R17W, R18W, R19W AND R20W, T57N, R21W, ST. LOUIS COUNTY CONTAINING 54.52 ACRES MORE OR LESS AND T57N, R22W AND T56N R23W, ITASCA COUNTY, CONTAINING 8.26 ACRES MORE OR LESS, AND T57N,			
	Lessee: ST. LOUIS AND LAKE COUNTIES REGIONAL RAILROAD AUTHORITY			
PUF-743	10/01/2011	12/31/2032	61.050	\$57,520.00
	Leased Premises: MULTIPLE PARCELS IN ST. LOUIS COUNTY			
	Lessee: CLIFFS ERIE, LLC			
PUF-748	10/01/2011	09/30/2021	0.940	\$249.13
	Leased Premises: THOSE PARTS OF SW/4SW/4 AND SE/4SW/4 S28 T55N R21W, ST. LOUIS COUNTY, CONTAINING .94 ACRES MORE OR LESS AND AS APPROXIMATELY SHOWN ON EXHIBIT A TO THE LEASE.			
	Lessee: MICHELLE AND BRAD ARVILA			
PUF-790	10/01/2012	09/30/2022	400.000	\$3,780.00
	Leased Premises: PART OF NE1/4 OF NE1/4, SEC35, T57N, R22W ITASCA COUNTY			
	Lessee: MAGNETATION, LLC			
PUF-801	08/24/2006		4.980	\$1.00
	Leased Premises: TWP140, R31, SEC5, CASS COUNTY			
	Continuation: NO EXPIRATION DATE			
	Lessee: CASS COUNTY			

UNIVERSITY OF MINNESOTA
REAL ESTATE OFFICE

PERMANENT UNIVERSITY FUND LEASES
From 07/01/2015 To 06/30/2016

Lease Number	Lease Term		Area (Acres)	Rent
	Start Date	End Date		
PUF-804	01/01/2008	12/31/2017	0.940	\$1.00
	Leased Premises: PART OF S1/2 OF SW1/4, SEC28,T55N,R21W, ST. LOUIS COUNTY Lessee: VIKING COMPANY			
PUF-920	06/07/1982	06/06/2032		\$1.00
	Leased Premises: PARTS OF SECS 32, 33, & 34, T35N, R29W, SHERBURNE COUNTY (ELK RIVER & LILY CREEK) Lessee: CONTINENTAL TELEPHONE COMPANY OF MINNESOTA, INC.			
PUF-1003	01/13/1975	01/12/2025	1.160	\$1.00
	Leased Premises: 14 FT ROW ACROSS GOVERNMENT LOTS 1 & 2, SEC20, T55N, R22W, ITASCA COUNTY Lessee: DAIRYLAND ELECTRIC COOP., INC.			
PUF-1044	08/18/1976	09/30/2031	27.460	\$1.00
	Leased Premises: PART OF SEC 3, 4,8, TWP58N, R19W AND SEC36, TWP59N, R19W, ST. LOUIS COUNTY Continuation: LEASE EXPIRES 8/17/2026 Lessee: MINNESOTA POWER AND LIGHT COMPANY			
PUF-1062	07/01/1999	06/30/2019	0.800	\$250.00
	Leased Premises: ROW IN LOT 2, SEC 30, T55N, R21W, ST. LOUIS COUNTY Lessee: MARK PEDERSON			
PUF-1303	10/01/1981	09/30/2031	126.090	\$1.00
	Leased Premises: VARIOUS AREAS IN COOK COUNTY FOR TRANSMISSION LINE WORK Continuation: LEASE THROUGH 9/30/2031 Lessee: ARROWHEAD ELECTRIC COOPERATIVE			
PUF-1319	10/01/2006	09/30/2056	5.130	\$1.00
	Leased Premises: PART OF SEC22, TWP55N, R24W, ITASCA COUNTY Continuation: LEASE THROUGH 9/30/2056 Lessee: LAKE COUNTRY POWER			

UNIVERSITY OF MINNESOTA
REAL ESTATE OFFICE

PERMANENT UNIVERSITY FUND LEASES
From 07/01/2015 To 06/30/2016

Lease Number	Lease Term Start Date	End Date	Area (Acres)	Rent
PUF-1322	10/01/1981	09/30/2031	2.980	\$1.00
Leased Premises: ROWS ACROSS SEC9, T40N, R27W AND SEC26, T40N, R27W, MILLE LACS COUNTY Continuation: LEASE THROUGH 9/30/2031 Lessee: EAST CENTRAL ELECTRIC ASSOCIATION				
PUF-1333	10/01/1981	09/30/2056	94.270	\$1.00
Leased Premises: VARIOUS AREAS IN HUBBARD, CASS AND BECKER COUNTIES Lessee: ITASCA-MANTRAP CO-OP ELECTRICAL ASSN				
PUF-1342	10/01/1981	09/30/2031	1,425.770	\$1.00
Leased Premises: NW1/4 NE1/4, SEC11, NW1/4-NE1/4, NW1/4, AND NW1/4-NW1/4, SEC12, TWP51N, R19W, ST. LOUIS COUNTY Continuation: LEASE THROUGH 9/30/2031 Lessee: MINNESOTA POWER/ATTN: TOM CASTLE				
PUF-1349	10/01/2006	09/30/2056	116.190	\$1.00
Leased Premises: VARIOUS AREAS IN WASHINGTON, CHISAGO, ITASCA, LAKE, PINE, HOUSTON, LAC QUI PARLE, SWIFT AND ST. LOUIS COUNTIES FOR WORK ON TRANSMISSION LINES Continuation: LEASE THROUGH 9/30/2056 Lessee: NORTHERN NATURAL GAS COMPANY				
PUF-1356	10/01/1981	09/30/2056	68.070	\$1.00
Leased Premises: VARIOUS AREAS IN PINE, AITKIN AND KANABEC COUNTIES FOR WORK ON TRANSMISSION LINES Continuation: LEASE THROUGH 9/30/2056 Lessee: EAST CENTRAL ENERGY				
PUF-1375	09/30/1981	09/30/2031		\$1.00
Leased Premises: PUBLIC LAND THROUGH THE STATE TO INCLUDE THE FOLLOWING COUNTIES: LAKE, MCLEOD, ANOKA, ST. LOUIS, CARLTON, PINE, ITASCA, CROW WING, CASS, AITKIN AND MILLE LACS Continuation: LEASE THROUGH 9/30/2031 Lessee: GREAT RIVER ENERGY, ATTN: RUTH TAYLOR				

UNIVERSITY OF MINNESOTA
REAL ESTATE OFFICE

PERMANENT UNIVERSITY FUND LEASES
From 07/01/2015 To 06/30/2016

Lease Number	Lease Term		Area (Acres)	Rent
	Start Date	End Date		
PUF-1385	02/09/1983	02/08/2056	0.050	\$1.00
	Leased Premises: SE 1/4 OF THE SE 1/4 OF SEC24, T57N, R22W, ITASCA COUNTY Continuation: LEASE THROUGH 2/8/2058 Lessee: CITY OF KEEWATIN			
PUF-1418	12/27/1983	12/26/2033	1.090	\$1.00
	Leased Premises: NW 1/4 OF SE 1/4 OF SEC36, T39N, R27W & W 1/2 NE 1/4 OF SEC25, T40N, R27W, MILLE LACS COUNTY Continuation: LEASE THROUGH 12/26/2033 Lessee: CONTINENTAL TELEPHONE COMPANY OF MINNESOTA, INC.			
PUF-1735	03/15/1993	03/14/2043	1.080	\$1.00
	Leased Premises: VARIOUS PLACES IN CROW WING AND CASS COUNTIES FOR WORK ON TRANSMISSION LINES Continuation: LEASE THROUGH 3/14/2043 Lessee: CROW WING POWER & LIGHT			
PUF-1783	07/01/1994	06/30/2044	3.000	\$1.00
	Leased Premises: PORTION OF SEC14, T56N, R23W, ITASCA COUNTY Continuation: LEASE THROUGH 6/30/2044 Lessee: MINNESOTA POWER			
PUF-2208	10/01/2004	03/03/2018		\$1.00
	Leased Premises: VARIOUS PARCELS IN TWPS 53, 54, 55, 56, ITASCA COUNTY FOR SNOWMOBILE TRAIL Lessee: ITASCA COUNTY			
PUF-3001	07/01/1941	06/30/2016	240.000	\$1,600.00
	Leased Premises: PORTION OF W 1/2 OF NE 1/4 & SE 1/4 OF SEC14, T59N, R14W, ST. LOUIS COUNTY Lessee: CLIFFS ERIE, LLC			
PUF-3002	07/01/1941	06/30/2016	80.000	\$1,600.00
	Leased Premises: PORTION OF S 1/2 OF NW 1/4 OF SEC14, T59N, R14W, ST. LOUIS COUNTY Lessee: CLIFFS ERIE, LLC			

UNIVERSITY OF MINNESOTA
REAL ESTATE OFFICE

PERMANENT UNIVERSITY FUND LEASES
From 07/01/2015 To 06/30/2016

Lease Number	Lease Term		Area (Acres)	Rent
	Start Date	End Date		
PUF-3004	07/01/1941	06/30/2016	240.000	\$1,600.00
	Leased Premises: PORTION OF NE 1/4, SE 1/4 & SW 1/4 OF SEC15, T59N, R14W, ST. LOUIS COUNTY Lessee: CLIFFS ERIE, LLC			
PUF-3005	07/01/1941	06/30/2016	40.000	\$1,600.00
	Leased Premises: PORTION OF SE 1/4 OF NW 1/4 OF SEC15, T59N, R14W, ST. LOUIS COUNTY Lessee: CLIFFS ERIE, LLC			
PUF-3008	07/01/1941	06/30/2016	200.000	\$1,600.00
	Leased Premises: PORTION OF NE 1/4, NE 1/4 OF SE 1/4 OF SEC22, T59N, R14W, ST. LOUIS COUNTY Lessee: CLIFFS ERIE, LLC			
PUF-3009	07/01/1941	06/30/2016	240.000	\$1,600.00
	Leased Premises: PORTION OF E 1/2 OF NE 1/4 OF SEC21, T59N, R14W & NW 1/4 OF SEC22, T59N, R14W, ST. LOUIS COUNTY Lessee: CLIFFS ERIE, LLC			
PUF-3010	07/01/1941	06/30/2016	240.000	\$1,600.00
	Leased Premises: PORTION OF NE 1/4, E 1/2 OF NW 1/4 OF SEC23, T59N, R14W, ST. LOUIS COUNTY Lessee: CLIFFS ERIE, LLC			
PUF-3011	07/01/1941	06/30/2016	240.000	\$1,600.00
	Leased Premises: PORTION OF THE W 1/2 OF THE NW 1/4 OF THE SW 1/4 OF SEC23, T59N, R14W, ST. LOUIS COUNTY Lessee: CLIFFS ERIE, LLC			
PUF-3038	10/01/1945	06/30/2016	40.000	\$1,600.00
	Leased Premises: PORTION OF SE 1/4 OF SE 1/4 OF SEC20, T59N, R14W, ST. LOUIS COUNTY Lessee: MESABI MINING/MESABI NUGGET			

UNIVERSITY OF MINNESOTA
REAL ESTATE OFFICE

PERMANENT UNIVERSITY FUND LEASES
From 07/01/2015 To 06/30/2016

Lease Number	Lease Term		Area (Acres)	Rent
	Start Date	End Date		
PUF-3068	03/10/1950	06/30/2016	80.000	\$1,600.00
	Leased Premises: PORTION OF W 1/2 OF NW 1/4 OF SEC28, T59N, R14W, ST. LOUIS COUNTY Lessee: MESABI MINING/MESABI NUGGET			
PUF-3081	03/20/1953	06/30/2016	80.000	\$1,600.00
	Leased Premises: PORTION OF NE 1/4 OF SW 1/4 & NW 1/4 OF SW 1/4 OF SEC22, T59N, R14W, ST. LOUIS COUNTY Lessee: CLIFFS ERIE, LLC			
PUF-3089	11/12/1952	06/30/2016	80.000	\$1,600.00
	Leased Premises: PORTION OF NE 1/4 OF NE 1/4 & SE 1/4 OF NE 1/4 OF SEC14, T59N, R14W, ST. LOUIS COUNTY Lessee: CLIFFS ERIE, LLC			
PUF-3109	12/09/2004	06/30/2016		\$10,800.00
	Leased Premises: E 1/2 OF SW 1/4, LOT SEVEN (7), SEC6, T56N, R22W OF 4TH PRINCIPAL MERIDIAN, ITASCA COUNTY Lessee: ESSAR STEEL			
PUF-3110	12/09/2004	06/30/2016		\$3,600.00
	Leased Premises: LOT ONE (1), SEC7, T56N, R22W OF THE 4TH PRINCIPAL MERIDIAN, ITASCA COUNTY Lessee: ESSAR STEEL			
PUF-3111	12/09/2004	06/30/2016		\$14,400.00
	Leased Premises: SE 1/4 OF NW 1/4, N 1/2 OF SW 1/4, SW 1/4 OF SW 1/4, SEC1, T56N, R23W OF 4TH PRINCIPAL MERIDIAN, ITASCA COUNTY Lessee: ESSAR STEEL			
PUF-3112	12/09/2004	06/30/2016		\$7,200.00
	Leased Premises: E 1/2 OF SE 1/4, SEC1, T56N, R23W OF THE 4TH PRINCIPAL MERIDIAN, ITASCA COUNTY Lessee: ESSAR STEEL			

UNIVERSITY OF MINNESOTA
REAL ESTATE OFFICE

PERMANENT UNIVERSITY FUND LEASES
From 07/01/2015 To 06/30/2016

Lease Number	Lease Term		Area (Acres)	Rent
	Start Date	End Date		
PUF-3113	12/09/2004	06/30/2016		\$3,600.00
	Leased Premises: LOT TWO (2), SEC 2, T56N, R23W OF THE 4TH PRINCIPAL MERIDIAN, ITASCA COUNTY			
	Lessee: ESSAR STEEL			
PUF-3114	12/09/2004	06/30/2016		\$3,600.00
	Leased Premises: SW 1/4 OF SW 1/4, SEC2, T56N, R23W OF THE 4TH PRINCIPAL MERIDIAN, ITASCA COUNTY			
	Lessee: ESSAR STEEL			
PUF-3115	12/09/2004	06/30/2016		\$3,600.00
	Leased Premises: SW 1/4 OF SE 1/4, SEC3, T56N, R23W OF THE 4TH PRINCIPAL MERIDIAN, ITASCA COUNTY			
	Lessee: ESSAR STEEL			
PUF-3116	12/09/2004	06/30/2016		\$18,000.00
	Leased Premises: NE 1/4 OF SW 1/4, S 1/2 OF SW 1/4, S 1/2 OF SE 1/4, SEC9, T56N,R23W, OF THE 4TH PRINCIPAL MERIDIAN, ITASCA COUNTY			
	Lessee: ESSAR STEEL			
PUF-3117	12/09/2004	06/30/2016		\$7,200.00
	Leased Premises: NE 1/4 OF NE 1/4, NW 1/4 OF NE 1/4, SEC10, T56N, R23W OF THE 4TH PRINCIPAL MERIDIAN, ITASCA COUNTY			
	Lessee: ESSAR STEEL			
PUF-3118	12/09/2004	06/30/2016		\$3,600.00
	Leased Premises: NW 1/4 OF SW 1/4, SEC10, T56N, R23W OF THE 4TH PRINCIPAL MERIDIAN, ITASCA COUNTY			
	Lessee: ESSAR STEEL			
PUF-3119	12/09/2004	06/30/2016		\$14,400.00
	Leased Premises: SE 1/4 OF SEC10, T56N, R23W OF THE 4TH PRINCIPAL MERIDIAN, ITASCA COUNTY			
	Lessee: ESSAR STEEL			

UNIVERSITY OF MINNESOTA
REAL ESTATE OFFICE

PERMANENT UNIVERSITY FUND LEASES
From 07/01/2015 To 06/30/2016

Lease Number	Lease Term		Area (Acres)	Rent
	Start Date	End Date		
PUF-3120	12/09/2004	06/30/2016		\$183,459.38
	Leased Premises: NW 1/4 OF NW 1/4, SEC11, T56N, R23W OF THE 4TH PRINCIPAL MERIDIAN, ITASCA COUNTY			
	Lessee: ESSAR STEEL			
PUF-3121	12/09/2004	06/30/2016		\$3,600.00
	Leased Premises: LOT TWO (2), SEC11, T56N, R23W OF THE 4TH PRINCIPAL MERIDIAN, ITASCA COUNTY			
	Lessee: ESSAR STEEL			
PUF-3122	12/09/2004	06/30/2016		\$7,200.00
	Leased Premises: E 1/2 OF NE 1/4, SEC12, T56N, R23W OF THE 4TH PRINCIPAL MERIDIAN, ITASCA COUNTY			
	Lessee: ESSAR STEEL			
PUF-3123	12/09/2004	06/30/2016		\$10,800.00
	Leased Premises: NE 1/4 OF NE 1/4 , S 1/2 OF NE 1/4, SEC14, T56N, R23W OF THE 4TH PRINCIPAL MERIDIAN, ITASCA COUNTY			
	Lessee: ESSAR STEEL			
PUF-3124	12/09/2004	06/30/2016		\$7,200.00
	Leased Premises: LOT ONE (1), LOT TWO (2), SEC15, T56N, R23W OF THE 4TH PRINCIPAL MERIDIAN, ITASCA COUNTY			
	Lessee: ESSAR STEEL			
PUF-3128	10/01/2008	06/30/2016		\$1,800.00
	Leased Premises: WEST HALF OF NE1/4, SEC23, T57N, R22W, ITASCA COUNTY			
	Lessee: UNITED STATES STEEL CORPORATION - KEEWATIN TACONITE			
PUF-3129	10/01/2008	06/30/2016		\$2,700.00
	Leased Premises: EAST HALF OF NW1/4, SW1/4 OF THE NW1/4, SEC23, T57N, R22W, ITASCA COUNTY			
	Lessee: UNITED STATES STEEL CORPORTATION - KEEWATIN TACONITE			

UNIVERSITY OF MINNESOTA
REAL ESTATE OFFICE

PERMANENT UNIVERSITY FUND LEASES
From 07/01/2015 To 06/30/2016

Lease Number	Lease Term		Area (Acres)	Rent
	Start Date	End Date		
PUF-3130	10/01/2008	06/30/2016		\$3,600.00
	Leased Premises: NW1/4 OF THE NW1/4, SEC23, T57N, R22W, ITASCA COUNTY Lessee: UNITED STATES STEEL CORPORATION - KEEWATIN TACONITE			
PUF-3131	10/01/2008	06/30/2016		\$306,379.33
	Leased Premises: NORTH HALF OF SW1/4, SW1/4 OF SW1/4, SEC23, T57N, R22W, ITASCA COUNTY Lessee: UNITED STATES STEEL CORPORATION - KEEWATIN TACONITE			
PUF-3132	10/01/2008	06/30/2016		\$1,800.00
	Leased Premises: SOUTH HALF OF NW1/4, SEC24, T57N, R22W, ITASCA COUNTY Lessee: UNITED STATES STEEL CORPORATION - KEEWATIN TACONITE			
PUF-3156	07/01/2014	06/30/2016		\$3,600.00
	Leased Premises: SW1/4-NW1/4, SEC10, T56N, R23W, ITASCA COUNTY Lessee: ESSAR STEEL MINNESOTA, LLC			
PUF-4300	06/01/2000	05/31/2050	0.060	\$1.00
	Leased Premises: PART OF SW1/4 NW1/4 OF SEC30, TWP55N, R21W, ST. LOUIS COUNTY Continuation: LEASE THROUGH 5/30/2050 Lessee: LAKE COUNTRY POWER			
PUF-4333	10/01/2000	09/30/2050	0.120	\$1.00
	Leased Premises: PART OF SE1/4 NE1/4 IN SEC14, TWP56N, R23W AND NW1/4 NW1/4 AND NE1/4 NW1/4 IN SEC22, TWP56N, R23W, ITASCA COUNTY Continuation: LEASE THROUGH 9/30/2050 Lessee: MEDIACOM LLC			

UNIVERSITY OF MINNESOTA
REAL ESTATE OFFICE

PERMANENT UNIVERSITY FUND LEASES
From 07/01/2015 To 06/30/2016

Lease Number	Lease Term Start Date End Date	Area (Acres)	Rent
PUF-4360	01/01/2006 12/31/2015	0.820	\$111.30
	Leased Premises: PART OF NW1/4 NW1/4 OF SEC12, TWP62N, R4E, COOK COUNTY, MN Continuation: EITHER PARTY MAY TERMINATE AT ANY TIME BY MUTUAL AGREEMENT Lessee: MARK ADAMS		
PUF-4657	07/01/2010 06/30/2020		\$415.00
	Leased Premises: PART OF NE 1/4 OF SE 1/4, SEC24; SE 1/4 OF SE 1/4, SEC26; NE 1/4 OF NE 1/4, SEC35, ALL IN T57N, R22W, ITASCA COUNTY Lessee: BURLINGTON NORTHERN AND SANTA FE RAILWAY COMPANY, C/O JONES LANG LASALLE		
PUF-5296	12/16/2008 12/15/2033	1.500	\$1.00
	Leased Premises: SW1/4 SW1/4 OF SEC1, TWP56N, R23W AND SE1/4 SE1/4 OF SEC1, TWP56N, R23W Continuation: LEASE THROUGH 12/15/2033 Lessee: MINNESOTA POWER		
PUF-5359	08/01/2010 07/31/2060	1.690	\$1.00
	Leased Premises: TWP55, R22, SEC20, ITASCA COUNTY Continuation: LEASE THROGUH 7/31/2060 Lessee: LAKE COUNTRY POWER		
PUF-5366	09/01/2010 08/31/2060	0.320	\$1.00
	Leased Premises: TWP64, R1, SEC 9; TWP64, R2, SEC2, COOK COUNTY Continuation: LEASE THROUGH 8/31/2060 Lessee: ARROWHEAD ELECTRIC COOPERATIVE		
PUF-5390	04/01/2011 03/31/2061	25.590	\$1.00
	Leased Premises: TWP55, R21, SEC28, ST. LOUIS COUNTY Lessee: NORTHEAST SERVICE COOPERATIVE		

UNIVERSITY OF MINNESOTA
REAL ESTATE OFFICE

PERMANENT UNIVERSITY FUND LEASES
From 07/01/2015 To 06/30/2016

Lease Number	Lease Term		Area (Acres)	Rent
	Start Date	End Date		
PUF-5452	07/15/2012		36.660	\$1,383.00
	Leased Premises: PROPERTY IN KOOCHICHING AND ST. LOUIS COUNTIES			
	Continuation: IF BOTH PARTIES WANT TO RENEW, RENEWAL FEE AND TIME PERIOD WILL BE DETERMINED BY METHODS DEVELOPED BY THE STATE			
	Lessee: NORTHEAST SERVICE COOPERATIVE			
PUF-5459	08/15/2012	07/31/2062	0.110	\$1.00
	Leased Premises: THAT PART OF THE NE/4NW/4 S8, T138N, R302, THAT PART OF THE NE/4N3/4 S6, T138N, R30W, AND THAT PART OF THE NE/4SE/4 S23, T140N, R31W			
	Continuation: IF BOTH PARTIES CHOOSE TO RENEW, THE RENEWAL FEE AND TIME PERIOD WILL BE DETERMINED BY METHODS DEVELOPED BY THE STATE. LEASE THROUGH 8/14/2062			
	Lessee: ARVIG TELEPHONE COMPANY			
PUF-5460	10/01/2012	09/30/2062	26.400	\$1,372.00
	Leased Premises: COOK COUNTY PROPERTIES			
	Continuation: IF BOTH PARTIES WANT TO RENEW, RENEWAL FEE AND TIME PERIOD WILL BE DETERMINED BY METHODS DEVELOPED BY STATE.			
	Lessee: ARROWHEAD ELECTRIC COOPERATIVE			

Internal University Leases

**UNIVERSITY OF MINNESOTA
REAL ESTATE OFFICE
Leases: University Internal
From 07/01/2015 To 06/30/2016**

Lease Number	Lease Term Start Date End Date	Area (S.F.)	Area (Acres)	Rent	Lessee M & O Obligations
UI-1022	07/01/1997	3,603		\$38,500.00	
	Leased Premises: ROOMS 141, 141 A & 141B Building: MARIUCCI ARENA Address: 1901- 4TH STREET SE, MINNEAPOLIS, MN 55455 Continuation: CONTINUES UNTIL TERMINATED Lessee: COLLEGE OF EDUCATION & HUMAN DEVELOPMENT/DEPT OF KINESIOLOGY				
UI-1516	07/01/2001 06/30/2016	672		\$18,305.00	
	Leased Premises: ROOM 130 AND 130A Building: WEST BANK SKYWAY Address: 219 - 19TH AVENUE SOUTH, MINNEAPOLIS, MN 55455 Lessee: OFFICE OF THE REGISTRAR (ONE STOP STUDENT SERVICES), ATTN: SUE VAN VOORHIS				
UI-1605	12/21/2015 06/30/2017	1,800		\$7,644.87	
	Leased Premises: LOWER LEVEL OF BUILDING 5 Building: MURPHY WAREHOUSE Address: 701 24TH AVENUE SE, MINNEAPOLIS, MN 55414 Continuation: CONTINUES UNTIL TERMINATED WITH 18 MONTH NOTICE BY EITHER PARTY Lessee: DEPARTMENT OF EARTH SCIENCES, ATTN: ANDERS NOREN				
UI-1606	12/21/2015 06/30/2017	21,094		\$51,832.29	
	Leased Premises: FIRST FLOOR OF BUILDING 50 Building: MURPHY WAREHOUSE Address: 701 24TH AVENUE SE, MINNEAPOLIS, MN 55414 Continuation: CONTINUES UNTIL TERMINATED WITH 18 MONTH NOTICE BY EITHER PARTY Lessee: UNIVERSITY BOOKSTORES, ATTN: KWIN ZEMKE				
UI-183	07/01/1995	2,165		\$14,519.81	
	Leased Premises: ROOMS 105, 105A, 105B, AND 106-119 Building: COFFEY HALL Address: 1420 ECKLES, ST. PAUL, MN 55108 Continuation: EITHER PARTY MAY TERMINATE WITH 180-DAY NOTICE Lessee: BOYNTON HEALTH SERVICE, ATTN: CARL ANDERSON, COO				
UI-207	07/01/1976 06/30/2016	2,906		\$79,159.00	
	Leased Premises: ROOMS 126, 126A, 126B, 126C, 126D, 126E, 126F, 126G, 126H, 126I, 126J, 126K AND SHARED COMMON SPACE Building: COFFMAN MEMORIAL UNION Address: 300 WASHINGTON AVENUE SE, MINNEAPOLIS, MN 55455 Continuation: YEAR-TO-YEAR UNLESS TERMINATED BY EITHER PARTY WITH ONE-YEAR NOTICE Lessee: TWIN CITIES STUDENT UNION & STUDENT ACTIVITIES OFFICE, ATTN: MAGGIE TOWLE Occupant: CAMPUS INVOLVEMENT CENTER				

**UNIVERSITY OF MINNESOTA
REAL ESTATE OFFICE
Leases: University Internal
From 07/01/2015 To 06/30/2016**

Lease Number	Lease Term Start Date End Date	Area (S.F.)	Area (Acres)	Rent	Lessee M & O Obligations
UI-218	07/01/1976 06/30/2016	2,093		\$57,013.00	
	Leased Premises: ROOMS 315, 315B, 315C, 315D, 315E, 315F, 315G, 315H, 315J, 315K, 315L, 315M, 315N, 315P, 315Q AND SHARED COMMON SPACE Building: COFFMAN MEMORIAL UNION Address: 300 WASHINGTON AVENUE SE, MINNEAPOLIS, MN 55455 Continuation: CONTINUES YEAR-TO-YEAR UNLESS TERMINATED BY EITHER PARTY WITH 1-YEAR NOTICE Lessee: ORIENTATION AND FIRST-YEAR PROGRAMS, ATTN: LEE ANN MELIN				
UI-226	07/01/1978 06/30/2017	7,905 *		\$155,220.45	
	Leased Premises: MULTIPLE ROOMS IN BOYNTON HEALTH SERVICE ON THE FIRST FLOOR, BASEMENT AND SUB-BASEMENT Building: BOYNTON HEALTH SERVICES Address: 410 CHURCH STREET SE, MINNEAPOLIS, MN 55455 Continuation: AUTO ANNUAL RENEWALS. EITHER PARTY MAY TERMINATE WITH 6-MONTH NOTICE. Lessee: BOYNTON HEALTH SERVICES; CONTACT CARL ANDERSON Occupant: VP FOR UNIVERSITY SERVICES/DEPARTMENT OF UNIVERSITY HEALTH & SAFETY/ENVIRONMENTAL HEALTH & SAFETY				
UI-227	07/01/1978 06/30/2017	3,726		\$63,696.72	
	Leased Premises: ROOMS S3, S35, S37, S37A, S45, S49, S55, S63, S66, S66A, S69, S72, S73, S73A, AND S77 Building: BOYNTON HEALTH SERVICES Address: 410 CHURCH STREET SE, MINNEAPOLIS, MN 55455 Lessee: SCHOOL OF PUBLIC HEALTH, ENVIRONMENTAL AND OCCUPATIONAL HEALTH, ATTN: DEB GROVE Occupant: VP FOR HEALTH SCIENCES/AHC/SCHOOL OF PUBLIC HEALTH				
UI-717	01/21/2003 06/30/2016	1,793		\$48,841.00	
	Leased Premises: ROOMS B2, B2A, B3, B4, B5, B6, B7, B8, B9, B10, B11, B12, AND SHARED COMMON SPACE Building: COFFMAN MEMORIAL UNION Address: 300 WASHINGTON AVENUE SE, MINNEAPOLIS, MN 55455 Continuation: AUTOMATICALLY RENEWS EACH JULY 1 UNLESS EITHER PARTY TERMINATES WITH 1-YEAR NOTICE Lessee: UNIVERSITY OF MN SECURITY MONITORS				
UI-718	02/01/2003 06/30/2016	1,601		\$43,611.00	
	Leased Premises: ROOMS G022, G022B & G022C & SHARED COMMON SPACE Building: COFFMAN MEMORIAL UNION Address: 300 WASHINGTON AVENUE SE, MINNEAPOLIS, MN 55455 Continuation: AUTOMATICALLY RENEWS EACH YEAR Lessee: U CARD OFFICE, ATTN: CATHY MORRISON, PROGRAM DIRECTOR				

* An asterisk next to Area (S.F. or Acres) reflects most recent lease; area has changed during the year.

Footnotes & Spreadsheets

FOOTNOTES

- (1) **L-1150: Portion of space under sublease LS-1150; See Section LS-Subleases.**
- (2) **L-1520: Portion of space under sublease LS-1520; See Section LS-Subleases.**
- (3) **L-7181: Portion of space subleased for short term events, LS-7181; See Section LS-Subleases.**
- (4) **L-7596: Portion of space under sublease LS-7596; See Section LS-Subleases.**
- (5) **L-7903: Portion of space subleased for short term events, LS-7903; See Section LS-Subleases.**
- (6) **L-7928: Parking agreement permits for up to 200 stalls in the ramp for faculty, staff and students. Faculty/staff pay via payroll deduction, and students pay direct to ramp management. University's actual out-of-pocket cost is \$160/month for University vehicle parking.**
- (7) **L-8116: Portion of space subleased, LS-8116; See Section LS-Subleases.**
- (8) **L-8220: Portion of space subleased for office work station: LS-8220A; See Section LS-Subleases, and summer housing: LS-8220; See Spreadsheet for details**
- (9) **U-298, U-321A, U-474, U-474B, U-592, U-686; Rent is one-half of all crops raised by tenant on the leased premises.**
- (10) **U-449A: Department of Soil, Water & Climate leases back space from MPR (Sublessor). Rents paid to Sublessor in FY16 total \$9,000.00.**
- (11) **U-1449: University received \$24,159 scholarship contribution**
- (12) **U-1464A: FY16 Rent includes \$103,212.95 attributable to Percentage Rents over the annual minimum rent of \$150,000**
- (13) **U-1545: University will reimburse Veolia Energy Solutions for Operations & Maintenance for all steam plants and tunnels under this MOU.**
- (14) **U-579: The University received \$49,351.41 in Calendar Year 2016 for the Lessee's share of the Maintenance and Operating costs of the Tunnel.**
- (15) **U-580A: The University received \$2,665.703.07 in FY16; rents are received by Academic Health Center.**
- (16) **U-580B: The University received \$3,402.033.10 in FY16; rents are received by Academic Health Center.**
- (17) **U-580C: The University received \$482,576.30 in FY16; rents are received by Academic Health Center.**
- (18) **U-580F: The University received \$439,164.17 in FY16; rents are received by Academic Health Center.**
- (19) **U-624A: Exclusive beverage and sponsorship agreement between the University and Coca Cola. Financial support, scholarships, athletic sponsorships, marketing and project funding provided.**
- (20) **U-666: The University received \$14,812.78 in calendar year 2016. University of Minnesota Physicians' (UMP) payments are based on their calendar year; rents are received by Academic Health Center.**

FOOTNOTES

- (21) U-666A: The University received \$160,374.10 in calendar year 2016. University of Minnesota Physicians' (UMP) payments are based on their calendar year; rents are received by Academic Health Center.**
- (22) U-666B: No fees reported during FY16.**
- (23) U-666C: No fees reported during FY16.**
- (24) U-724 (A-K): Rents for space allocated to Student Organizations in Coffman Memorial Union by the Board of Governors are subsidized by Student Unions and Activities.**
- (25) U-836: Custodial and phone charges paid by the Minnesota Daily.**
- (26) U-1441: Fees paid by University to Bremer Bank in the amount of \$3,200.00.**
- (27) U-1524: Cost of alterations & equipment shall be credited against annual license fee, not to exceed \$150,000 per year.**
- (28) UA-226 to UA-1575; See Spreadsheet for details**
- (29) LS-7181; See Spreadsheet for details**
- (30) LS-7903; See Spreadsheet for details**
- (31) LS-8220; See Spreadsheet for details**
- (32) E-65022: Real Estate receives an annual payment in the amount of \$1,500 each November 1st.**
- (33) E-86050: Real Estate received annual Maintenance Fee of \$2,000 for FY16.**
- (34) L-8967: Extension Offices in multiple MN locations; See Spreadsheet for details**
- (35) LA-425 to LA-9238; See Spreadsheet for details**

UA-226: College of Continuing Education Conference Center					
EFS#: 1026-10903-520604-20003					
Name	Dates	Rent	Parking	Location	Event
AFCC MN	7/16/2015	\$1,502.00		135BD, Upper Lobby	AFCC MN Annual Conference
Appraisal Institute	7/16/2015-7/22/2015	\$1,653.00		Room 156	Advanced Concepts
Center for Challenging the Child - Anu Family Services, Inc.	7/17/15-7/19/15	\$483.00		Room 62	Center for Challenging the Child
Appraisal Institute	7/21/15	\$413.25		Room 156	Business Practices and Ethics
Appraisal Institute	7/22/2015	\$712.50		Room 155	7-Hour USPAP
Minnesota Department of Agriculture	7/22/2015	\$797.00		Room 83	Outbreak Investigative Training
JDRF	6/17/2015	\$500.00		Room 135, Upper Lobby	JDRF
Appraisal Institute	8/5/15	\$285.00		Room 156	Evaluating Residential Construction
Appraisal Institute	8/6/15, 8/7/15	\$1,425.00		Room 135D	Evaluating Commercial Construction
MN Governor's Council on Developmental Disabilities	8/5/15	\$759.00		Room 166, 155	MN Governor's Council on Developmental Disabilities
Appraisal Institute	8/6/2015	\$470.25		Room 62	Minnesota Supervisor/Trainee Appraisal Course
Twin Cities Medical Society	8/6/2015	\$2,138.75		Room 135AC, 155, 42A, 42B, 166, 55	Twin Cities Medical Society
Search Institute	8/11/15	\$382.50		Room 42A	The Perseverance Process
Appraisal Institute	8/10/15 - 8/13/15	\$1,197.00		Room 156	General Appraiser Site Valuation
Aging Services of Minnesota	8/12/15, 8/13/15	\$2,850.00		Room 135AC	Billing University
Law School Admission Council	8/15/2015	\$725.00		Room 62, 42, 32, 52	MPRE
LeadingAge Minnesota	8/18/2015	\$527.25		Room 83	Dementia Basics and Practical Approaches to Disease Symptoms
LeadingAge Minnesota	8/19/2015	\$456.00		Room 83	Dementia Basics and Practical Approaches to Disease Symptoms 2
Search Institute	8/20/2015	\$267.75		Room 32	Search Institute Board Meeting
AVS Minnesota Chapter	9/9/15	\$1,320.00		Room 135AC, 156, Courtyard	AVS Minnesota Chapter Symposium
LeadingAge Minnesota	9/9/15	\$570.00		Room 83	Art of Engagement: Practical Approaches to Activities
YMCA of the Greater Twin Cities	9/10/2015	\$4,460.00		Room 135, Upper Lobby, Room 42, 155, 52, 32, 156, 166	YMCA EMLE Summit
Fullfillment Meditation	9/11/15 - 9/13/15	\$3,100.00		Room 135BD	Fullfillment Meditation
MN Society of Housing Inspectors	9/14/15	\$135.00		Room 156	MSHI Meeting
American Society of Brewing Chemists	9/14/15 - 9/18/15, 9/21/15 - 9/25/15	\$5,990.00		Room 42	2015 MBAA Brewing Engineering and Utilities Conference
American Institute of Architects Minnesota	9/14/15	\$1,140.00		Room 135	Commercial Energy Code - Webinar
U of MN Medical Center, Fairview	9/14/15 - 9/18/15	\$3,562.50		Room 155	Foundations for Best Practice in Lactation Care
Collaborative Leadership Team	9/22/15	\$2,805.00		Room 135, 83, 155, Upper Lobby	SCRUM Day Twin Cities

Name	Dates	Rent	Parking	Location	Event
American Heart Association	9/23/15	\$1,845.00		Room 135AC, Upper Lobby	Stroke Boot Camp
MN Veterinary Medical Association	9/24/15	\$1,425.00		Room 135AC, Upper Lobby	MVMA
Spare Key	9/24/15	\$313.50		Room 155	Spare Key Board of Directors Retreat
Appraisal Institute	9/29/15, 9/30/15, 10/1/15, 10/2/15	\$1,140.00		Room 156	General Appraiser Market Analysis
MN Governor's Council on Developmental Disabilities	10/7/15	\$1,027.50		Room 166, 155	MN Governor's Council on Developmental Disabilities
Century College	10/8/15	\$360.00		Room 156	MinDOT CAMP
Progressive Gaitways	10/9/15, 10/10/15	\$627.00		Room 52	Pediatric Toe Walking
Law School Admission Council	10/10/2015	\$180.00		Room 166	LSAT
Epilepsy Foundation of Minnesota	10/10/2015	\$3,200.00		Room 135, Upper Lobby	Epilepsy Foundation of Minnesota
Sunrise Banks	10/11/15, 10/12/15	\$3,350.00		Room 135, 155, Upper Lobby	Sunrise Banks Employee Conference
MN Society of Children's Book Writers and Illustrators	10/17/15, 10/18/15	\$2,232.00		Room 135AC, 155, 156, 166, Upper Lobby, Courtyard	MN SCBWI Conference
Ecumen	10/13/2015	\$1,170.00		Room 135AC	Luther Seminary/Ecumen Community Meeting
Emergency Nurse Association	10/19/15, 10/20/15	\$6,721.00		Room 135, 156, Upper Lobby	40th Annual Cornstones in Emergency Nursing
Aging Services of Minnesota	10/21/2015	\$2,850.00		Room 42, 83, 135, Upper Lobby	Assisted Living and Home Care Conference
The Institute Of Internal Auditors - Twin Cities Chapter	10/21/15, 10/22/15	\$655.50		Room 52	IIA - TC
Law School Admission Council	10/3/2015	\$1,280.00		Room 32, 42, 52, 62	LSAT
Century College	10/22/2015	\$655.50		Room 52	MinDOT CAMP
Kraus-Abderson Construction Company	10/22/2015	\$4,816.00		Room 135, 155, 156, 166, Upper Lobby	Kraus-Anderson
Minnesota Adult Day Services Association	10/23/15, 10/24/15	\$3,990.00		Room 135, 155, 156, Upper Lobby	Minnesota Adult Day Services Association
National Association of Social Workers	10/30/2015	\$2,137.50		Room 135, Upper Lobby	National Association of Social Workers
League of Analysts	10/23/2015	\$127.50		Room 166	Effective Business Decisions
MN Mycological Society	10/26/2015	\$180.00		Courtyard	MN Mycological Society
The College Board	10/26/15, 10/27/15, 10/28/15	\$10,500.00		Room 155, 156, 55, 135A, 135B, 166, 52, 135C, 135D, 32, 42A, 42B, 62, 77, 83, 42A, 42B, Upper Lobby, Lower Lobby	College Board AP Workshop
MN Association of Government Communicators (MAGC)	10/29/2015	\$4,019.00		Room 135, Upper Lobby	MAGC Fall Conference
Minnesota Society of Aboriculture	10/1/2015	\$1,775.00		Room 135AC	MSA Fall Conference
Institute of Internal Auditors - Twin Cities Chapter	11/4/15, 11/5/15	\$983.25		Room 52	Data Analytics for Internal Auditors
ITS Minnesota	11/5/2015	\$2,125.00		Room 135AC, Upper Lobby	ITS Fall Forum
Search Institute	11/5/2015	\$357.00		Room 156	The Perseverance Process
Search Institute	11/5/15-11/6/15	\$522.75		Room 166	Search Institute

Name	Dates	Rent	Parking	Location	Event
MCAHRMM	11/6/2015	\$1,040.25		Room 155	MCAHRMM
Tradition Wealth Management, LLC	2015: 11/7, 11/10, 11/14, 11/17	\$776.00		Rooms 156, 62	Retirement Planning Today
Law School Admission Council	11/7/2015	\$835.00		Rooms 32, 42, 52, 62	MPRE
Institute of Internal Auditors - Twin Cities Chapter	11/11/15-11/13/15	\$855.00		Room 156	IIA - TC
Minnetronix	11/11/15-11/12/15	\$4,215.00		42B, 77, 55, 42A, 83, 52, 166	
Minnesota Medical Association	11/11/2015	\$0.00		Courtyard & Upper Lobby	Independent Practice Event & Webinar
MN Veterinary Medical Association	11/12/2015	\$2,679.00		135AC, Upper Lobby	MVMA
National Association of Social Workers	11/13/2015	\$1,160.25		135AC, Upper Lobby	Meeting
Minnesota Sleep Society	11/14/2015	\$2,850.00		135, Upper Lobby	Minnesota Sleep Society Educational Meeting
Society of Housing Inspectors	11/14/2015	\$926.25			42 Fall Test House Seminar
Institute of Internal Auditors - Twin Cities Chapter	11/16/2015	\$313.50			52 Win-Win Conversations: Transforming Conflict into Collaboration
Valpak	11/19/2015	\$285.00			32 Valpak
AFCC MN	11/19/2015	\$570.00			42 AFCC MN Conference
Valpak	12/1/2015	\$285.00		Room 32	Valpak
Kurt M. Ophus	12/1-12/4/2015	\$1,197.00		Room 156	General Appraisal Report Writing
MN Governor's Council on Developmental Disabilities	12/2/2015	\$915.50		Rooms 155, 166	MN Governor's Council on Developmental Disabilities
Kurt M. Ophus	12/3/2015	\$441.75		Room 52	FHA Appraising
University of Minnesota Hospital Emergency Department	12/4/2015	\$180.00		Courtyard	University of Minnesota Hospital Emergency Department
Law School Admission Council	12/5/2015	\$870.00		Room 135B, 155, 135D	LSAT
Law School Admission Council	12/7/2015	\$200.00		Room 156	Law School Admission Council
MN Council of Nonprofits	12/9/2015	\$3,420.00		Room 135, Upper Lobby	Minnesota Foundations - Webinar
Alan Ingram	12/11/2015	\$4,317.00		Room 135, Upper Lobby	Sex Trafficking: Working with Survivors
Dennis McKenna	12/11/2015	\$800.00		Room 135	Graham Hancock
Professional Exam Service	12/12/2015	\$850.00		Room 135AC, 155	ISACA Examinations
Society of Housing Inspectors	12/21/2015	\$135.00		Room 156	MSHI Meeting
360 Wow, Inc.	1/8/16	\$99.75		Room 77	Meeting
CDS Consulting Co-Op	1/9/2016	\$912.00		Rooms 32, 42, 83	Meeting
Minnesota Medical Association	12/17/15; 1/11/2016	\$270.00		Room 156	MN Medical Association Board of Trustees Meeting
GSI Inc.	1/12/16	\$456.00		Room 32	Upgrade Workshop
MN Governor's Council on Developmental Disabilities	1/13/16	\$553.80		Room 62	DD Council Special Meeting
MPhA	1/19/16	\$250.00		Rooms 135Ac & Upper Lobby	Meeting
Deanna Christiansen	1/27/16	\$1,425.00		Room 135 & Upper Lobby	AIA Webinar

Name	Dates	Rent	Parking	Location	Event
Minnesota Environmental Health Association	1/28/16	\$2,850.00		Eooms 135, 155, 166 & Upper Lobby	Winter Education Conference
Minnesota Food Associtaion	1/29/16-1/31/16	\$5,250.00		Rooms 135, 166, 156, 155 & Upper Lobby	Immigrant and Minority Farmers Conference
MN Chromatography Forum	10/13/15-10/15/15	\$1,083.00		Room 42A	Introduction to HPLC
National Association of Social Workers	3/3/16	\$2,850.00		Room 135, Upper Lobby	National Association of Social Workers
360WOW Moving LLC	3/4/16	\$99.75		Room 77	360WOWINC
MN Automobile Assigned Claims Bureau	3/4/16	\$313.50		Room 52	MN Automobile Assigned Claims Bureau
Culturebrokers LLC	3/8/16, 3/29/16, 4/19/16	\$750.00		Room 135AC, Upper Lobby	Metropolitan Council Regional Parks System Equity Toolkit
New French Bakery	3/14/16-3/16/16	\$855.00		Room 156	Webwork Training
Risk Management Association MN	3/14/16-3/17/16	\$1,425.00		Room 166	RMA-MN Commercial Lending Academy
Boehringer, Ingelheim Vetmedica, Inc	3/15/16	\$2,850.00		Room 135, Upper Lobby	Canine Symposium
Law School Admission Council	3/19/2016	\$565.00		Room 42, 52, 62	Law School Admission Council/MPRE
Law School Admission Council	3/19/2016	\$180.00		Room 166	Law School Admission Council - MPRE Exam
Society of Housing Inspectors	3/19/2016	\$1,425.00		Room 135AC	MSHI Spring All Day Seminar
MAP for Nonprofits	3/24/2016	\$3,130.00		Room 135, 155, 156, 32, Upper Lobby	Healthcare Legal Partnerships Midwest Inaugural Conference
Merck	3/29/2016	\$310.00		Courtyard	Treatment Options for Chronic Hepatitis C Infections
Enel Green Power, North America, Inc.	3/29/16, 3/30/16	\$1,054.50		Room 166, 83	EGPNA, Aurora Internal Kick Off/Alignment Meetings
Kraus-Abderson Construction Company	1/29/16, 2/12/16	\$809.60		Room 156	Kraus-Anderson Construction Company
MN Governor's Council on Developmental Disabilities	2/3/2016	\$873.50		Room 155, 166	MN Governor's Council on Developmental Disabilities
360WOW Moving LLC	2/5/2016	\$99.75		Room 77	360WOWINC
Law School Admission Council	2/6/2016	\$730.00		Room 155, 156, 166	LSAT
Risk Management Association MN	2/8/16 - 2/11/16	\$1,425.00		Room 156	RMA-MN Commercial Lending Academy
National Association of Social Workers	2/12/2016	\$1,453.00		Room 135AC, Upper Lobby	National Association of Social Workers
AFCC MN	2/12/2016	\$797.00		Room 42	AFCC MN
American Institute of Architects Minnesota	2/17/2016	\$1,140.00		Room 135AC, Upper Lobby	AIA Webinar
MASBO	2/22/16 - 2/25/16	\$5,267.25		Room 42, 77	MASBO Institute
H. Brooks & Company	2/23/2016	\$285.00		Room 156	H. Brooks & Company
Appraisal Institute	2/24/2016	\$267.75		Room 52	Minnesota Supervisor/Trainee Appraisal Course
MN Governor's Council on Developmental Disabilities	2/29/2016	\$1,840.00		Room 155	Media Forum
MANTA Test Systems, Inc. a corporation	4/5/2016	\$313.50		Room 55	MANTA Test Systems, Inc.

Name	Dates	Rent	Parking	Location	Event
SciMathMN	4/5/2016	\$3,595.00		Room 135, 166, 155, 156, Club Room, Upper Lobby	7th Annual Conference of the Minnesota STEM Network
Minnesota Department of Agriculture	4/4/2016-4/7/2016	\$2,440.00		Room 62	GOODSamples Training Workshop
League of MN Cities, a non-profit organization	4/28/2016	\$2,921.25		Room 135AC, 155, 135BD, Upper Lobby	LMCIT Safety & Loss Control Workshop
Conflict Resolution Minnesota - Best Meetings, Inc.	4/29/2016	\$2,036.00		Room 135AC, 135D, 155, Upper Lobby	Conflict Resolution Minnesota Annual Conference
MN Governor's Council on Developmental Disabilities	4/6/2016	\$915.50		Room 166, 155	MN Governor's Council on Developmental Disabilities
MN Veterinary Medical Association	4/7/2016	\$1,638.75		Room 135AC, Upper Lobby	MVMA Webinar
MN PCS Computer User Group	4/7/2016	\$855.00		Room 83	MN PCS Computer User Group
Center for Challenging the Child - Anu Family Services, Inc.	4/8/16, 4/9/16, 4/10/16	\$371.25		Room 32	Center for the Challenging Child
American Heart Association	4/12/2016	\$2,153.00		Room 135AC, Upper Lobby	Boot Camp
Minnnetronix	4/13/2016	\$156.00		Courtside	Minnnetronix
American Institute of Architects Minnesota	4/13/2016	\$1,140.00		Room 135AC, Upper Lobby	Minnesota Fire Code Webinar
American Red Cross	4/14/2016	\$4,110.00		Room 135, 42, 155, Upper Lobby	Trends in Transfusion Practices
Center for Credentialing & Education	4/16/2016	\$300.00		Room 32	National Counselor Examination
Appraisal Institute	4/5/2016	\$586.50		Room 32	7-Hour National I USPAP
Dr. Tonya Schoenfuss	4/18/2016 - 4/20/2016	\$855.00		Room 32	FSPCA Preventative Controls for Human Food Qualified Individua
WoodWorks - North Central	4/21/2016	\$926.25		Room 135BD	WoodWorks - North Cntral
YMCA of the Greater Twin Cities	4/21/2016	\$1,509.00		Upper Lobby, Room 155, 32, 156, 135AC	YMCA Christian Principles Conference
YMCA of the Greater Twin Cities	4/22/2016	\$4,385.00		Room 135, 42, 166, 155, 83, 32, 55, 62, 77	YMCA of the Greater Twin Cities
Appraisal Institute	5/23/2016-5/26/2016	\$612.00		Room 156	General Appraiser Sales Comparrison
The Institute Of Internal Auditors - Twin Cities Chapter	5/24/2016, 5/25/2016	\$570.00		Room 166	Fraud Testing: Integrating Detection
Society of Housing Inspectors	5/23/2016	\$135.00		Room 166	MSHI Meeting
JDRF	5/23/2016	\$500.00		Room 135 & Upper Lobby	JDRF
LeadingAge Minnesota	5/19/2016, 5/20/2016	\$641.25		Room 83	Dementia Care Workshop
Appraisal Institute	5/18/2016	\$2,550.00		Room 155, 135 & Upper Lobby	18th Annual Trends Seminar
Regions Hospital	5/13/2016	\$1,460.00		Room 135AC & Upper Lobby	Research & Practice Innovation
Culturebrokers LLC	5/10/2016, 5/17/2016, 5/24/2016	\$1,752.60		Room 62 & Room 32	Metropolitan Council Regional Parks System Ambassador Program

UA-324: Mariucci & Ridder Arenas					
EFS#: 1100-10185-21324					
Name	Dates	Rent	Parking	Location	Event
Minnesota Special Hockey	10/11/2015	\$480.00		Mariucci Arena	Ice Rental
Minnesota Future Hockey School, LLC	6/10/15-6/12/15	\$804.00		Ridder Arena	Hockey Camp
	6/17/15-6/19/15			Mariucci Arena	Hockey Camp
Minnesota Special Hockey	10/11/2015	\$480.00		Mariucci Arena	Ice Rental
Frosty, LLC	2015: 6/15-19; 6/22-26	\$3,220.00		Mariucci Arena	Hockey Camps
Stillwater YHA	10/21/2015	\$360.00		Ridder Arena	Hockey Practice
Minnesota Special Hockey	10/11/2015	\$480.00		Mariucci Arena	Ice Rental for 2 hours
Janesville Jets, NAHL	9/22/2015	\$240.00		Mariucci Arena	Practice
Minnesota Magicians	10/25/15, 11/02/15 - 11/04/15	\$3,240.00		Ridder Arena	Red Black Fall HS League
Potulny Hockey, dba Grant Potulny	7/27/15 - 7/31/15, 8/3/15 - 8/7/15	\$1,740.00		Mariucci Arena	Hockey Camp
Minnesota Girls Hockey Coaches Association	10/3/2015, 10/4/2015	\$2,900.00		Ridder Arena	Premier Prep League Games
Minnetonka YHA	11/17/15, 11/18/15	\$540.00		Ridder & Mariucci Arenas	Hockey Practice/Game
Edina Youth Hockey Association	11/19/2015	\$240.00		Ridder Arena	Hockey Practice
Mounds View YHA	12/2/15, 12/9/15	\$720.00		Mariucci & Ridder Arenas	Hockey Practice/Scrimmage
Lakeville YHA	12/14/2015	\$240.00		Mariucci Arena	Hockey Practice/Scrimmage
Waconia YHA	12/1/2015	\$240.00		Mariucci Arena	Hockey Practice/Scrimmage
Stillwater YHA	11/24/2015	\$240.00		Ridder Arena	Hockey Practice
Eagan YHA	12/2/2015	\$240.00		Mariucci Arena	Hockey Practice/Scrimmage
Wayzata Youth Hockey Association	12/11/2015	\$420.00		Mariucci Arena	Hockey Practice/Scrimmage
Edina Youth Hockey Association	12/8/2015	\$240.00		Ridder Arena	Hockey Practice
Mike Timmerman	10/11/2015	\$480.00		Mariucci Arena	Anthony Timmerman Birthday Skate
Minneapolis Youth Hockey Association	12/22/2015	\$240.00		Mariucci & Ridder Arenas	Hockey Practice/Scrimmage
Minnetonka YHA	12/11, 12/15/2015	\$480.00		Mariucci Arena	Hockey Practice/Scrimmage
Osseo Maple Grove YHA	12/8, 12/11/2015	\$660.00		Mariucci Arena	Hockey Practice/Scrimmage
Burnsville High School	2015: 12/12, 12/26	\$1,020.00		Ridder Arena	High school boys hockey practice
Orono YHA	12/16/2015	\$360.00		Mariucci Arena	Hockey Practice/Scrimmage
Lakeville YHA	1/3/2016	\$240.00		Mariucci Arena	Hockey Practice/Scrimmage
Stillwater YHA	12/15/15, 12/26/15, 1/3/16	\$1,080.00		Ridder Arena	Hockey Practice
Minnesota Mild	11/4/2015	\$240.00		Mariucci Arena	Scrimmage

Name	Dates	Rent	Parking	Location	Event
Waconia YHA	12/1/2015	\$240.00		Mariucci Arena	Hockey Practice/Scrimmage
Eagan YHA	1/5/2016	\$240.00		Mariucci Arena	Hockey Practice/Scrimmage
Prior Lake YHA	1/12/2016	\$360.00		Mariucci Arena	Hockey Practice/Scrimmage
Wyazata Youth Hockey Association	1/24/2016	\$240.00		Ridder Arena	Hockey Practice/Scrimmage
Wyazata Youth Hockey Association	12/22/2015	\$240.00		Mariucci Arena	Hockey Practice/Scrimmage
Prior Lake YHA	1/25/2016	\$600.00		Mariucci Arena	Hockey Practice/Scrimmage
Eagan YHA	1/19/2016	\$240.00		Ridder Arena	Hockey Practice/Scrimmage
Christian White	1/30/2016	\$430.00		Mariucci Arena	Hockey Scrimmage
Wayzata Youth Hockey Association	1/24/201	\$240.00		Mariucci & Ridder Arenas	Hockey Practice/Scrimmage
Lakeville YHA	1/26/2016	\$240.00		Mariucci Arena	Hockey Practice/Scrimmage
Oseo Maple Grove YHA	1/18/2016	\$300.00		Mariucci Arena	Hockey Practice/Scrimmage
St. Michael Albertville (STMA) YHA	1/3/2016	\$540.00		Mariucci Arena	Hockey Scrimmages
Osseo Maple Grove YHA	1/31/2016	\$240.00		Ridder Arena	Hockey Practice/Scrimmage
Collegiate Charities, LLC d/b/a Power Play on Cancer	1/28/16-1/30/16	\$4,200.00		Ridder Arena	Power Play on Cancer 5 v 5 Tournament
Lakeville YHA	1/30/16, 1/31/16	\$3,600.00		Ridder Arena	Hockey Practice/Scrimmage
White Bear Lake YHA	12/2/15, 12/7/15, 12/1/16	\$1,020.00		Mariucci & Ridder Arenas	Hockey Practice/Scrimmage
Minnetonka YHA	1/23/2016; 2/13-14/2016	\$1,500.00		Mariucci & Ridder Arenas	Hockey practice/game
Edina Youth Hockey Association	2015: 10/25, 10/29, 11/23, 11/30, 12/1, 12/7, 12/14, 12/26, 2016: 1/19, 1/27, 2/14	\$3,120.00		Mariucci & Ridder Arenas	Hockey Practice
Forest Lake YHA	1/22/2016	\$360.00		Ridder Arena	Hockey Scrimmage
Mounds View YHA	1/21/2016	\$240.00		Mariucci Arena	Hockey practice/scrimmage
White Bear Lake YHA	1/18/2016	\$240.00		Mariucci Arena	Hockey practice/scrimmage
Benilde St. Margarets	1/11/2016	\$840.00		Mariucci Arena	Boys hockey practice
Minnetonka YHA	2/13/2016	\$960.00		Ridder & Mariucci Arenas	hockey practice/game
Lakeville YHA	2/17/2016	\$240.00		Mariucci Arena	Hockey Practice/Scrimmage
Eden Prairie YHA	2/14/2016	\$240.00		Mariucci Arena	Hockey Practice/Scrimmage
Warner Hockey School	1/7/2016	\$240.00		Mariucci Arena	Hockey Practice
Burnsville YHA	2/22/2016	\$360.00		Mariucci Arena	Hockey Practice/Scrimmage

Name	Dates	Rent	Parking	Location	Event
Potulny Hockey, dba Grant Potulny	1/4/16, 1/7/16, 1/8/16, 1/12/16, 1/13/16, 1/20/16, 1/21/16, 1/24/16, 1/26/16, 1/27/16, 1/29/16, 2/1/16, 2/8/16, 2/10/16, 2/11/16, 2/16/16, 2/18/16, 2/23/16,	\$3,600.00		Mariucci & Ridder Arenas	Hockey Clinics
Minnesota Whitecaps	9/11/15, 9/15/15, 9/22/15, 9/29/15, 11/19/15, 11/23/15, 12/01/15, 12/03/15, 12/05/15, 12/08/15, 12/09/15, 12/12/15, 12/13/15	\$4,350.00		Ridder Arena	Practices/Games
Showcase Hockey Enterprises	Mondays 9/14/15 - 3/28/16	\$11,520.00		Mariucci Arena	Hockey Practice/Scrimmage
XL Hockey League	Sunday 12/13/15 - Sunday 3/20/16	\$9,900.00		Mariucci & Ridder Arenas	Hockey Practice
Junior Women's Hockey League (JWHL)	1/8/16-1/10/16	\$6,720.00		Mariucci & Ridder Arenas	JWHL Tournament
Maplewood Figure Skating Club	12/17/15-12/19/15	\$6,520.00		Mariucci & Ridder Arenas	Figure Skating Competition
Chicago Young Americans	4/1/2016	\$240.00		Ridder Arena	Hockey Practice
East Cost Wizards	3/30/2016	\$240.00		Ridder Arena	Hockey Practice/Scrimmage
Minnesota Steel Dogs	4/15/16-4/17/16	\$4,980.00		Ridder Arena	Hockey Showcase
Minnesota State High School League Administrative Regions 2AA & 6AA	2/24/2016	\$3,250.00		Mariucci Arena	High School Boys Section Hockey Games, Sections 2AA & 6AA
St. Louis Lady Blues	3/30/2016	\$360.00		Ridder Ice Arena	Practice/Scrimmage
Holy Family Catholic High School	1/25/2016	\$300.00		Mariucci Arena	Boys hockey practice
Kirk Hogberg	3/12/2016	\$480.00		Mariucci Ice Arena	Hockey practice/Scrimmage
Constance Evangelical Free Church	4/2/2016	\$480.00		Mariucci Arena	Amazing Race
The Minnesota State High School League Adminstrative Region 2AA & 6AA	2/12/2016	\$3,000.00		Ridder Arena	high school girls section hockey games, Section 2AA &6AA

Name	Dates	Rent	Parking	Location	Event
The Minnesota State High School League	2/18/2016- 2/20/2016	\$9,000.00		Ridder Arena	Girls high school hockey tournament consolation games
Paul Busch	2/15/2016, 2/24/2016	\$600.00		Mariucci & Ridder Arenas	hockey training/practice
Michael Phillips	6/2/2016	\$360.00		Ridder Arena	Skating Party
DinoMights	11/11/2015, 1/22/2016	\$480.00		Ridder Arena	Hockey Practice/ Scrimmage
Minnesota State High School League Administrative Regions 3AA	2/25/2016	\$1,500.00		Ridder Arena	High school boys section Hockey Games, Sections 3AA
Minnesota Men's Club Hockey	9/14/15, 9/16/15, 10/3/15, 10/16/15, 10/17/15, 11/20/15, 2/5/16, 2/6/16, 2/12/16, 2/13/16	\$4,945.00		Mariucci Arena	Hockey Practice/Scrimmage
Potulny Hockey, dba Grant Potulny	5/13/16, 5/14/16	\$640.00		Ridder Arena	Hockey Camp
Minneapolis SSD #1	5/31/2016	\$4,000.00		Mariucci Arena	High School Commencement Exercises
Delano YHA	2/14/2016	\$600.00		Mariucci Arena	Hockey Practice
Minnesota State Patrol	5/17/2016	\$2,500.00		Mariucci Arena	Commencement Ceremony
Pulse Movement	5/4/16, 5/5/16, 5/6/16	\$10,000.00		Mariucci Arena	UNITE National Day of Prayer
Minnesota State High School League	5/21/2016	\$7,500.00	\$54.00	Mariucci Arena	MSHSL Robotics Competition
Minnesota State High School League	3/3/2016 - 3/5/2016	\$9,750.00	\$550.00	Mariucci Arena	Boys high School hockey tournament consolation games
Ochsner Hockey Academy	4/3/2016 - 4/10/2016	\$3,900.00	\$0.00	Ridder Arena	Hockey Practice/Scrimmage
Anoka Hennepin ISD 11	6/5/2016	\$8,000.00	\$348.00	Mariucci Arena	High School Commencement Exercises
Wayzata Public Schools ISD 284	6/3/2016	\$4,000.00		Mariucci Arena	High School Commencement Exercises
Eden Prairie Schools ISD 272	6/10/2016	\$4,000.00		Mariucci Arena	High School Commencement Exercises
Bloomington Public Schools ISD 271	6/1/2016, 6/2/2016	\$4,000.00		Mariucci Arena	High School Commencement Ceremony
Osseo Area Schools ISD 279	6/11/2016	\$8,000.00		Mariucci Arena	High School Commencement Exercises
Edina High School ISD 273	6/4/2016	\$4,000.00		Mariucci Arena	High School Commencement Exercises
Edina High School ISD 273	6/4/2016	\$4,000.00		Mariucci Arena	High School Commencement Exercises
Bloomington Public Schools ISD 271	6/1/2016, 6/2/2016	\$4,000.00		Mariucci Arena	High School Commencement Ceremony

Name	Dates	Rent	Parking	Location	Event
The National Sports Center Foundation	12/28/2015, 12/29/2015, 12/30/2015, 12/31/2015	\$18,350.00		Ridder Arena	Schwan Cup Hockey Tournament
Lakeville Area Schools ISD 194	6/9/2016	\$6,000.00		Mariucci Arena	High School Commencement Exercises
Minnesota Blades, Inc.	8/2015 - 2/2016	\$6,840.00		Marruicci & Ridder Arenas	Hockey Practice and Scrimmage
Potulny Hockey, dba Grant Potulny	6/15/16-6/17/16, 6/22/16-6/24/16	\$1,440.00		Mariucci Arena	Hockey Camp
Frosty, LLC	6/13/16-6/17/16, 6/20/16-6/24/16	\$3,000.00		Ridder Arena	Hockey Camps
	TOTAL	\$230,519.00			

UA-332: Sports Facilities Including Piek, Siebert, Bierman, Cowles, Boathouse & Gibson-Nagurski				
EFS#: 1100-10185-21324-1000000094				
** rent includes taxes				
Name	Dates	Rent	Location	Event
Minnesota Softball Camps	2015: 7/9, 8/12	\$328.86	Jane Sage Cowles Softball Facility	Softball Camps
Minneapolis Rowing Club	Weekly classes, 7/6/15-8/9/15	\$500.00	rowing barge	learn-to-row classes
Prep Baseball Report	7/1/2015	\$1,200.00	Siebert Field	Baseball Prospect Drills/Games
Region 6AA Baseball	6/1/15-6/2/15	\$1,100.00	Siebert Field	High School baseball playoff games
Pastime Tournaments, LLC	6/25/15-6/28/15	\$4,849.88	Siebert Field	Pastime Tournament Baseball Tournament
Grace High School, d/b/a Totino Grace High School	8/19/2015	\$100.00	Gibson-Nagurski football practice fields	Football practice
Minnesota Softball Camps & Clinics	8/29/2015	\$220.00	Jane Sage Cowles Softball Stadium	Softball Camp
Showtime Sports, LLC	7/28/2015	\$1,077.75	Siebert Field	MN-WI Baseball Challenge event
Scott Ellison	8/15/2015	\$450.00	Boathouse and Workout Facility	Ellison Wedding
Minnesota Twins, LLC	8/4/2015	\$600.00	Siebert Field	Youth Baseball Game
Minnesota Track Camps, LLC	7/11/15-7/15/15	\$2,000.00	Bierman Track	Track Camp
YMCA of Greater Twin Cities	8/23/2015	\$1,000.00	Bierman Track and Field Complex	Youth Track and Field Meet
Wellefast, LLC	Weekdays except Wednesdays 7/1/15 - 7/24/15	\$1,050.00	Gibson-Nagurski Indoor Practice Field and Gibson-Nagurski Outdoor Practice Field	Football Workouts
Minnesota Baseball Instructional School	9/12/15, 9/13/15, 9/15/15, 9/17/15, 9/19/15, 9/20/15, 9/22/15, 9/24/15, 9/26/15, 9/27/15, 9/29/15, 10/1/15, 10/3/15, 10/4/15 - 10/6/15, 10/8/15, 10/10/15, 10/11/15, 10/13/15, 10/15/15, 10/17/15, 10/18/15	\$6,056.00	Siebert Field	Fall Baseball Camps - Prospect Camp and Fall League
Panhellenic Council at University of Minnesota	9/12/2015	\$465.00	Gibson-Nagurski Indoor Practice Field and Gibson-Nagurski Outdoor Practice Field	Bid Day Celebration

Name	Dates	Rent	Location	Event
The Salvation Army	7/25/2015	\$897.50	Siebert Field	The Most Amazing Race
Gavin Athletics, LLP d/b/a Minnesota Flag Football	9/22/15, 11/10/15 - 12/15/15	\$6,000.00	Gibson-Nagurski Indoor Football Practice Field, Gibson-Nagurski Outdoor Football Field	Adult Flag Football League
Football Northwest LLC. d/b/a Seattle Seahawks	1/9/2016	\$325.00	Gibson-Nagurski Indoor Football Field	NFL practice
Grace High School d/b/a Totino Grace High School	2/7/16, 2/14/16	\$975.00	Gibson-Nagurski Indoor Field	Baseball Practice
DeLaSalle High School	12/5/2015	\$100.00	Bierman Field Athletic Building Gymnasium	Basketball Practice
Steve Graupner	2/18/2016	\$225.00	Gibson-Nagurski Indoor Football Practice Field	Individual Workout
University of La Verne	11/20/2015	\$242.50	Gibson-Nagurski Indoor Football Practice Field	Foorball Practice
Minnesota Baseball Academy	8/19/15, 8/20/15, 8/27/15-8/30/15, 9/4/15-9/7/15	\$7,800.00	Siebert Field	Minnesota Baseball Academy Tournaments
Football University, LLC	12/5/15, 12/6/15	\$5,187.50	Gibson-Nagurski Indoor Football Practice Field	Youth Football Tournament
LeSueur Henderson High School	4/9/2016	\$500.00	Siebert Field	Single Baseball Game
Annandale High School	4/23/2016	\$750.00	Siebert Field	Baseball Game Rental
Concordia College	2/26/2016	\$0.00	Bierman Field Athletic Building Wrestling Practice Room	Wrestling Practice
Owatonna High School	4/22/2016	\$700.00	Siebert Field	Baseball Game Rental
Dassel Cokato High School	4/30/2016	\$900.00	Siebert Field	Baseball Game
Fridley High School	4/13/2016	\$500.00	Siebert Field	Baseball Game Rental
Jessica Allister	11/14/2015, 11/15/2015, 1/16/2016	\$586.40	Gibson-Nagurski Indoor Football field	Softball Camp
BADOS and BADOS, Inc. d/b/a Cities Sports Connection	11/11/2015, 11/18/2015, 12/2/2015, 12/9/2015, 12/16/2015, 1/6/2016, 1/13/2016, 1/20/2016, 1/27/2016	\$6,582.77	Gibson-Nagurski Indoor Practice Field	Adult Recreation League
University of Minnesota Club Baseball	4/9/2016	\$600.00	Siebert Field	Baseball Game Rental

Name	Dates	Rent	Location	Event
University of Minnesota Club Baseball	3/6/2016	\$150.00	Gibson-Nagurski indoor practice field	Baseball practice
East Ridge High School	5/17/2016	\$500.00	Siebert Field	Baseball Game Rental
Kasson-Mantorville High School	4/25/2016	\$550.00	Siebert Field	Baseball Game
Park High School	5/12/2016	\$500.00	Siebert Field	Baseball Game
Andover High School	5/14/2016	\$500.00	Siebert Field	Baseball Game
Minnesota Public Schools	4/9/2016	\$500.00	Siebert Field	Baseball Game Rental
Kerkhoven-Murdock-Sundburg High School	5/13/2016	\$800.00	Siebert Field	Baseball Game
Tri City United High School	5/10/2016	\$550.00	Siebert Field	Baseball Game
Shoreview VFW Baseball Club	6/12/2016	\$600.00	Siebert Field	Baseball Game Rental
Sartell - St Stephen Schools	4/23/2016	\$500.00	Siebert Field	Baseball Game Rental
Knudson Performance Training, LLC (dba - Wisconsin Mash Baseball Club)	6/19/2016	\$750.00	Siebert Field	Baseball Game Rental
Cambridge-Isanti High School	5/25/2016	\$400.00	Siebert Field	Baseball Game Rental
Prior Lake Association for Youth	6/23/2016	\$400.00	Siebert Field	Baseball Game Rental
Pastime Tournaments	6/30/2016	\$750.00	Siebert Field	Baseball Tournament Rental
Roseville Area High School, ISD 623	4/29/16, 5/23/16	\$500.00	Siebert Field	Baseball Game Rental
	2/18/2016, 2/25/2016, 3/3/2016, 3/10/2016, 3/24/2016, 3/31/2016, 4/7/2016, 4/21/2016, 4/28/2016			
North Oaks Soccer Club	4/28/2016	\$3,375.00	Gibson-Nagurski indoor practice field	Soccer Practice
Minneapolis Youth Baseball	5/15/2016	\$600.00	Siebert Field	Baseball Games
Minnesota Baseball Instructional School (MBIS)	6/20/16-6/23/16, 6/27/16-6/30/16	\$3,680.00	Siebert Field	Summer Baseball Camps
Minnesota Softball Camps & Clinics	6/13/16-6/15/16, 6/20/16-6/21/16	\$760.00	Jane Sage Cowles Softball Stadium	Softball Camp
	TOTAL	\$70,234.16		

UA-333: Northrop Memorial Auditorium				
EFS#: 1026-11612-20109				
Name	Dates	Rent	Location	Event
Good New Minneapolis Church	9/28/2015	\$5,000.00	Carlson Family Stage	Christmas Cantata 2015 US Tour
Twin Cities Gay Mens Chorus	4/2/2016	\$3,500.00	Carlson Family Stage	35th Aniversary Celebration "A Night at the Northrop"
Minnesota High School Cycling League	11/1/2015	\$5,000.00	Carlson Family Stage	2015 Awards
John Holcomb	8/1/2015	\$750.00	Plaza	Wedding
Tyler Gagai - U of Ohio	9/26/2015	\$0.00	Plaza	Bobcat Bash Tailgate Party
Alina Health	10/9/2015	\$800.00	Best Buy	Penny George Institute Foundation
Minn Post	10/29/2015	\$800.00	Best Buy	Panel
Ameriprise Financial	11/16/2015	\$800.00	Best Buy	1987 U of M Rowing Crew - Film
	TOTAL	\$16,650.00		

UA-420: Various Athletic Facilities, Classrooms, Morris				
EFS#: 1100-10590-20444				
** rent includes taxes				
Name	Dates	Rent	Location	Event
Minnesota State High School League (MNSHL)	10/23/2015	\$1,600.00	P.E. Center, gymnasium, locker rooms, rest rooms	Section 5AA Football Championship
Minnesota State High School League (MNSHL)	7/23/2015	\$150.00	P.E. Center, gymnasium, locker rooms, rest rooms	The McCarthy Project (Volleyball)
Jodi Holleman	7/15/2015-7/17/2015	\$200.00	P.E. Center, gymnasium, locker rooms, rest rooms	West Central Wildcats Shooting Camp
Jodi Holleman	7/13/2015-7/15/2015	\$200.00	P.E. Center, gymnasium, locker rooms, rest rooms	West Central Wildcats Dribbling Camp
Minnesota State High School League (MNSHL)	1/23/2016	\$800.00	P.E. Center, gymnasium, locker rooms, rest rooms	Girls Basketball Pheasant Conference Battle
Minnesota State High School League (MNSHL)	2/27/16, 2/29/16	\$1,000.00	P.E. Center, gymnasium, locker rooms, rest rooms	Section 6A Boys Basketball Tournament
Minnesota State High School League (MNSHL)	3/5/16, 3/8/16, 3/10/16	\$1,000.00	P.E. Center, gymnasium, locker rooms, rest rooms	Section 6A Girls Basketball Tournament
Jodi Holleman	6/27 - 7/1/16	\$200.00	P.E. Center; gymnasium, locker rooms, rest rooms	West Central Wildcats Basketball Camp
Jodi Holleman	7/18/2015 - 7/20/2015	\$100.00	P.E. Center; gymnasium, locker rooms, rest rooms	West Central Wildcats Dribbling Camp
	TOTAL	\$5,250.00		

UA-453 Cedar Creek Ecosystem Science Reserve								
EFS: 1026-10870-20106-520213								
Name	UMN Affiliation	Housing Unit	FY16 Date First	FY16 Date Last	# days	Tax	TOTAL Amount paid	Notes
Ran Wang			7/1/2015	7/31/2015			\$242.06	
Ben Stansbury-O'Donnell			7/1/2015	7/31/2015			\$182.00	
John Gamon			7/5/2015	7/30/2015			\$232.75	
Michael martella			7/1/2015	8/14/2015			\$0.00	
Jean Knops			7/20/2015	8/1/2015			\$67.50	
Peter Wragg			7/29/2015	7/30/2015			\$7.00	
Jake Miller			7/1/2015	10/31/2015			\$861.00	
Stefan Drescher			8/3/2015	8/27/2015			\$28.00	
Katherine Bohn			7/1/2015	11/21/2015			\$1,008.00	
Katherine Worsely-Tonks			8/17/2015	8/25/2015			\$60.00	
Ola Langvall, Swedish University of Agricultural Sciences			9/7/2015	9/8/2015			\$80.00	
Aleah Bingham			9/1/2015	12/31/2015			\$847.00	
James Canfield			7/1-7/17/15; 8/24/2015	8/29/2015			\$159.50	
Sharon Collinge			7/29/2015	7/31/2015			\$14.00	
James Cook			10/2/2015	10/3/2015			\$7.00	
Nick Eiden			8/24/2015	8/29/2015			\$159.50	
Paul Faklis			8/3/2015	11/1/2015			\$406.00	
Carissa Freeh			7/1-7/17/15; 8/24/2015	8/29/2015			\$147.00	
Teresa Hollingsworth			7/29/2015	7/31/2015			\$14.00	
Andrew Latimer			7/29/2015	7/31/2015			\$14.00	
Megan Lauzon			10/12/2015	12/31/2015			\$553.00	
Marta LeFevre-Levy			9/2/2015	9/30/2015			\$189.00	
Trever Lueders			9/8/2015	11/1/2015			\$371.00	
Mary Martin			7/28/2015	7/31/2015			\$14.00	
Tim Mateer			8/26/2015	12/31/2015			\$882.00	
Saran Twombly			7/29/2015	7/31/2015			\$14.00	
Benjamin Wilson			7/18/2015	12/31/2015			\$1,155.00	
Xi Yang			10/18/2015	10/22/2015			\$21.00	
Lingfei Zhang			10/18/2015	10/21/2015			\$21.00	
UMN-CFANS			7/6/2015	7/8/2015			\$1,080.00	

Name	UMN Affiliation	Housing Unit	FY16 Date First	FY16 Date Last	# days	Tax	TOTAL Amount paid	Notes
Lindsay Backhaus			7/1/2015	8/21/2015			\$349.00	
Andrew Beers			7/1/2015	8/11/2015			\$294.00	
Marie Berndt			7/1/2015	7/13/2015			\$91.00	
Emily Bethke			7/1/2015	7/31/2015			\$202.00	
Jordan Borchardt			7/1/2015	8/10/2015			\$287.00	
Allen Butterfield			7/1/2015	7/31/2015			\$217.00	
Scott Coccia			7/1/2015	8/21/2015			\$364.00	
Veronica Egging			7/1/2015	8/14/2015			\$300.00	
Christopher Elofson			7/1/2015	8/7/2015			\$266.00	
Ethan Erdman			7/1/2015	7/17/2015			\$119.00	
Brett Fredericksen			7/1/2015	8/17/2015			\$336.00	
Kate Freund			7/1/2015	8/31/2015			\$434.00	
George Furev			7/1/2015	8/7/2015			\$266.00	
Tyler George			7/1/2015	8/14/2015			\$315.00	
ZhaaZhaa Greensky			7/1/2015	7/31/2015			\$217.00	
Matthew Gullickson			7/1/2015	7/31/2015			\$364.00	
Stephanie Hung			7/1/2015	8/31/2015			\$434.00	
Jonathan Hunt			7/1/2015	8/6/2015			\$259.00	
Siddharth Lyengar			7/1/2015	7/28/2015			\$63.00	
Tylor Johnson			7/1/2015	8/17/2015			\$336.00	
Kathering Klammer			7/1/2015	8/26/2015			\$399.00	
Cassidy Levy			7/1/2015	7/31/2015			\$217.00	
Elliott Light			7/1/2015	8/14/2015			\$315.00	
AJ Lindsey			7/1/2015	8/12/2015			\$301.00	
Joseph Linsalata			7/1/2015	8/10/2015			\$287.00	
Michael Martella			7/1/2015	8/14/2015			\$315.00	
Antonio Martin			7/1/2015	8/21/2015			\$364.00	
Ben Paulet			7/1/2015	8/14/2015			\$315.00	
Helen Peplowski			7/1/2015	8/31/2015			\$434.00	
Don Poeckes			7/1/2015	8/28/2015			\$413.00	
Rachel Smith			7/1/2015	8/14/2015			\$315.00	
Jennie Solverson			7/1/2015	10/31/2015			\$861.00	
Brandon Terry			7/1/2015	8/13/2015			\$308.00	
Paige Theberge			7/1/2015	8/22/2015			\$371.00	
Ran Wang			7/1/2015	7/31/2015			\$242.06	
Lindsay Wilson			7/1/2015	12/22/2015			\$1,224.00	
Tyler Zolcynski			7/1/2015	8/17/2015			\$336.00	

Name	UMN Affiliation	Housing Unit	FY16 Date First	FY16 Date Last	# days	Tax	TOTAL Amount paid	Notes
Jane Catford			7/8/2015	7/31/2015			\$161.00	
Kim LaPierre			8/23/2015	8/29/2015			\$42.00	
Anna Schweiger			7/2/2015	8/27/2015			\$238.00	
Shan Kothari			7/20/2015	8/26/2015			\$91.00	
Katherine Bohn			7/1/2015	11/21/2016			\$1,001.00	
Brandon Terry			7/1/2015	8/13/2015			\$308.00	
Katherine Klammer			7/1/2015	8/26/2015			\$434.00	
Kate Freund			7/1/2015	8/31/2015			\$434.00	
Christopher Elofson			7/1/2015	8/7/2015			\$266.00	
Allen Butterfield			7/1/2015	7/31/2015			\$217.00	
ZhaaZhaa Greensky			7/1/2015	7/31/2015			\$217.00	
Siddharth Iyengar			7/1/2015	7/28/2015			\$63.00	
AJ Lindsey			7/1/2015	8/12/2015			\$301.00	
Brett Fredericksen			7/1/2015	8/17/2015			\$343.00	
Josh Borchardt			7/1/2015	8/10/2015			\$287.00	
Tylor Johnson			7/1/2015	8/17/2015			\$336.00	
Jennie Solverson			7/1/2015	10/31/2015			\$861.00	
Emily Bethke			7/1/2015	7/31/2015			\$208.39	
Scott Coccia			7/1/2015	8/21/2015			\$357.00	
Matthew Gullickson			7/1/2015	8/21/2015			\$364.00	
Antonio Martin			7/1/2015	8/21/2015			\$364.00	
Aleah Bingham	Staff	South Lodge	1/1/2016	2/5/2016	36	\$0.00	\$252.00	
Megan Lauzon	Staff	South Lodge	1/1/2016	6/30/2016	127	\$0.00	\$889.00	
Jake Miller	Staff	Lower Duplex	3/12/2016	6/30/2016	110	\$0.00	\$777.00	
Bradley Chatfield	Staff	Lower Duplex	3/13/2016	5/26/2016	74	\$0.00	\$518.00	
Kevin Zickert	Staff	Lower Duplex	4/1/2016	5/5/2016	34	\$0.00	\$238.00	
Katherine Bohn	Staff	Upper Duplex	4/17/2016	6/30/2016	75	\$0.00	\$525.00	
Caitlin Potter	Staff	ICON House	4/17/2016	4/30/2016	14	\$0.00	\$140.00	
George Furey	Staff	East Lodge	5/27/2016	6/30/2016	35	\$0.00	\$245.00	
Kim La Pierre	Staff	Dome	5/11/2016	5/21/2016	10	\$0.00	\$70.00	
Yi Yang	Staff	East Lodge	5/1/2016	6/30/2016	61	\$0.00	\$427.00	
Tanner Hawkins	Public	Lower Duplex	5/6/2016	6/30/2016	56	\$0.00	\$392.00	
Mary Brown	Public	East Lodge	4/22/2016	4/23/2016	1	\$0.00	\$35.00	
Kris Moore	Student	East Lodge	5/23/2016	6/11/2016	20	\$10.89	\$150.89	
Daniel Johnson	Student	East Lodge	5/22/2016	6/10/2016	20	\$10.89	\$150.89	
Carolyn Kalinowski	Student	South Lodge	5/23/2016	6/11/2016	20	\$10.89	\$150.89	
Ya Tao	Student	South Lodge	5/23/2016	6/11/2016	20	\$10.89	\$290.89	

Name	UMN Affiliation	Housing Unit	FY16 Date First	FY16 Date Last	# days	Tax	TOTAL Amount paid	Notes
Shannon Rose	Staff	Upper Duplex	5/23/2016	5/31/2016	9	\$0.00	\$63.00	
Katrina Freund	Staff	Chickadee Cabin	6/1/2016	6/30/2016	30	\$0.00	\$210.00	
Allen Butterfield	Public	East Lodge, West Lodge, Crane	5/23/2016	6/30/2016	38	\$0.00	\$266.00	
Joe Ure	Student	West Lodge	6/17/2016	6/30/2016	13	\$0.00	\$91.00	
Daniel Johnson	Student	West Lodge	6/22/2016	6/30/2016	8	\$0.00	\$56.00	
Hunter Brownwolf	Public	West Lodge	6/17/2016	6/30/2016	13	\$0.00	\$91.00	
Alex Kunz	Public	West Lodge	6/17/2016	6/30/2016	13	\$0.00	\$91.00	
Brett Frederickson	Public	Dorm, Crane, West Lodge	6/6/2016	6/30/2016	24	\$0.00	\$168.00	
Izzy Miller	Public	West Lodge, Crane	5/30/2016	6/17/2016	18	\$0.00	\$126.00	
Carol Pint	Public	South Lodge	5/22/2016	6/30/2016	39	\$0.00	\$273.00	
Jaide Allenbrand	Public	South Lodge	5/22/2016	6/30/2016	39	\$0.00	\$273.00	
Amanda Donaldson	Public	South Lodge	5/22/2016	6/30/2016	39	\$0.00	\$273.00	
June Arriens	Public	South Lodge	6/12/2016	6/30/2016	18	\$0.00	\$126.00	
Alexandra Braiedy	Public	South Lodge	6/20/2016	6/30/2016	11	\$0.00	\$77.00	
Samantha Hoffman	Public	South Lodge	6/20/2016	6/30/2016	11	\$0.00	\$77.00	
Ella Johnson	Student	South Lodge	6/20/2016	6/30/2016	11	\$0.00	\$77.00	
Mia Leatherman	Public	South Lodge	6/20/2016	6/30/2016	11	\$0.00	\$77.00	
Susan Webster	Public	South Lodge	6/8/2016	6/30/2016	22	\$0.00	\$154.00	
Ashley Millerbernd	Public	South Lodge	6/20/2016	6/30/2016	11	\$0.00	\$77.00	
Adam Lifland	Student	East Lodge	5/31, 6/6	6/3, 6/10	7	\$5.99	\$54.99	
Abigail Han	Public	Upper Duplex	6/20/2016	6/30/2016	11	\$0.00	\$77.00	
Chelsea Hazlett	Public	Upper Duplex	5/14/2016	6/30/2016	47	\$0.00	\$329.00	
Marissa Wales	Public	Upper Duplex	6/1/2016	6/30/2016	30	\$0.00	\$210.00	
Kaitlin Kimmel	Student	Dome	5/15/2016	6/30/2016	46	\$0.00	\$322.00	
Cristina Portales Reyes	Student	Dome	5/15/2016	6/30/2016	46	\$0.00	\$322.00	
Leslie Forero	Public	Dome	5/15/2016	6/30/2016	46	\$0.00	\$322.00	
Josephine Grenzer	Public	Dome	5/21/2016	5/30/2016	10	\$5.35	\$70.00	
Erin Murdock	Public	Women's Dorm, East Lodge	6/18/2016	6/30/2016	13	\$0.00	\$82.00	
Anna Schwieger	Post-doc	East Lodge	6/18/2016	6/30/2016	13	\$0.00	\$91.00	
Travis Cobb	Public	Men's Dorm	6/26/2016	6/30/2016	5	\$0.00	\$35.00	
Kali Hall	Student	Tent Pad	6/27/2016	6/30/2016	4	\$0.00	\$16.00	
Jean Knops	Researcher	ICON House	5/31/2016	6/7/2016	8	\$6.12	\$80.00	
Adam Clark	Grad Student	Bur Oak	5/22/2016	6/11/2016	21	\$0.00	\$147.00	
Siddharth Iyengar	Grad Student	East Lodge	6/6/2016	6/30/2016	24	\$0.00	\$168.00	

Name	UMN Affiliation	Housing Unit	FY16 Date First	FY16 Date Last	# days	Tax	TOTAL Amount paid	Notes
Chris Buyarski	Staff	East Lodge	4/12/2016	5/12/2016	30	\$0.00	\$182.00	
Jacob Rumschlaug	Public	Lower Duplex	5/1/2016	6/30/2016	61	\$0.00	\$427.00	
Michael Steffens	Public	Lower Duplex	5/1/2016	6/30/2016	61	\$0.00	\$427.00	
Tim Ohlert	Student	Lower Duplex	5/25/2016	6/30/2016	36	\$0.00	\$252.00	
Ellen Bakke	Public	Upper Duplex	5/20/2016	6/30/2016	41	\$0.00	\$287.00	
Walter Finsinger	Collaborator	East Lodge	5/15/2016	5/18/2016	4	\$0.00	\$53.00	
Boris Vanniere	Collaborator	East Lodge	5/15/2016	5/18/2016	4	\$0.00	\$53.00	
Dan Gavin	Collaborator	East Lodge	5/15/2016	5/18/2016	4	\$0.00	\$53.00	
Phil Higuera	Collaborator	East Lodge	5/15/2016	5/18/2016	4	\$0.00	\$53.00	
Elizabeth Jeffers	Collaborator	East Lodge	5/15/2016	5/18/2016	4	\$0.00	\$53.00	
Berangere Leys	Collaborator	East Lodge	5/15/2016	5/18/2016	4	\$0.00	\$53.00	
Louis Mielke	Collaborator	East Lodge	5/15/2016	5/18/2016	4	\$0.00	\$53.00	
Steve Perakis	Collaborator	East Lodge	5/15/2016	5/18/2016	4	\$0.00	\$53.00	
Michelle Mack	Collaborator	East Lodge	5/15/2016	5/18/2016	4	\$0.00	\$53.00	
Emma Bialecki	Collaborator	East Lodge	5/16/2016	5/18/2016	3	\$0.00	\$46.00	
Martin Girardin	Collaborator	South Lodge	5/16/2016	5/18/2016	3	\$0.00	\$46.00	
Andres Holz	Collaborator	South Lodge	5/16/2016	5/18/2016	3	\$0.00	\$46.00	
Paul Henne	Collaborator	South Lodge	5/16/2016	5/18/2016	3	\$0.00	\$46.00	
Dave Nelson	Collaborator	South Lodge	5/16/2016	5/18/2016	3	\$0.00	\$46.00	
Evan Larson	Collaborator	South Lodge	5/16/2016	5/18/2016	3	\$0.00	\$46.00	
Brenden McNeil	Collaborator	South Lodge	5/16/2016	5/18/2016	3	\$0.00	\$46.00	
Julie Loisel	Collaborator	South Lodge	5/16/2016	5/18/2016	3	\$0.00	\$46.00	
Ms. Kyle Whittinghill	Collaborator	South Lodge	5/16/2016	5/18/2016	3	\$0.00	\$46.00	
Shane	Collaborator	South Lodge	5/16/2016	5/18/2016	3	\$0.00	\$46.00	
Ryan	Collaborator	South Lodge	5/16/2016	5/18/2016	3	\$0.00	\$46.00	
Keith Rutlin	Collaborator	West Lodge	5/16/2016	5/18/2016	3	\$0.00	\$46.00	
Dan Griffin	Collaborator	West Lodge	5/16/2016	5/18/2016	3	\$0.00	\$46.00	
Peter Reich	Faculty	West Lodge	5/16/2016	5/18/2016	3	\$0.00	\$46.00	
Dan Engstrom	Collaborator	West Lodge	5/16/2016	5/18/2016	3	\$0.00	\$46.00	
Johan Rydberg	Collaborator	West Lodge	5/16/2016	5/18/2016	3	\$0.00	\$46.00	
Amy Myrbo	Collaborator	West Lodge	5/16/2016	5/18/2016	3	\$0.00	\$46.00	
Kendra McLauchlan	Collaborator	ICON house	5/15/2016	5/18/2016	4	\$0.00	\$65.00	
Don Buckentin	MN DNR	West Lodge	5/13/2016	5/15/2016	2	\$0.00	\$70.00	
Mike Foster	MN DNR	West Lodge	5/13/2016	5/15/2016	2	\$0.00	\$70.00	
Scott Talbot	MN DNR	West Lodge	5/13/2016	5/15/2016	2	\$0.00	\$70.00	
Dana Keller	MN DNR	West Lodge	5/13/2016	5/15/2016	2	\$0.00	\$70.00	
Deb Luzinski	MN DNR	West Lodge	5/13/2016	5/15/2016	2	\$0.00	\$70.00	

Name	UMN Affiliation	Housing Unit	FY16 Date First	FY16 Date Last	# days	Tax	TOTAL Amount paid	Notes
Leah Luzinski	MN DNR	West Lodge	5/13/2016	5/15/2016	2	\$0.00	\$70.00	
Natalie Hunt	MN DNR	West Lodge	5/13/2016	5/15/2016	2	\$0.00	\$70.00	
Joy Zasadny	MN DNR	West Lodge	5/13/2016	5/15/2016	2	\$0.00	\$70.00	
Rachael Glancy	MN DNR	South Lodge	5/13/2016	5/15/2016	2	\$0.00	\$70.00	
Melissa Diedtrich	MN DNR	South Lodge	5/13/2016	5/15/2016	2	\$0.00	\$70.00	
Shanon Carufel	MN DNR	South Lodge	5/13/2016	5/15/2016	2	\$0.00	\$70.00	
Summer Harrison	MN DNR	South Lodge	5/13/2016	5/15/2016	2	\$0.00	\$70.00	
Brittney Sandquist	MN DNR	South Lodge	5/13/2016	5/15/2016	2	\$0.00	\$70.00	
Launa Bauer	MN DNR	South Lodge	5/13/2016	5/15/2016	2	\$0.00	\$70.00	
Dawn Durow	MN DNR	South Lodge	5/13/2016	5/15/2016	2	\$0.00	\$70.00	
Leslie Bucar	Gidaa/UMN	West Lodge	6/13/2016	6/16/2016	3	\$0.00	\$21.00	
Lowana Greensky	Gidaa/UMN	West Lodge	6/13/2016	6/16/2016	3	\$0.00	\$21.00	
Bailey Anderson	Gidaa/UMN	West Lodge	6/13/2016	6/16/2016	3	\$0.00	\$21.00	
Emma Boshey	Gidaa/UMN	West Lodge	6/13/2016	6/16/2016	3	\$0.00	\$21.00	
Onna Campbell	Gidaa/UMN	West Lodge	6/13/2016	6/16/2016	3	\$0.00	\$21.00	
Mary Jane Eagle	Gidaa/UMN	West Lodge	6/13/2016	6/16/2016	3	\$0.00	\$21.00	
Maya Fairbanks	Gidaa/UMN	West Lodge	6/13/2016	6/16/2016	3	\$0.00	\$21.00	
Kaleena Kingbird	Gidaa/UMN	West Lodge	6/13/2016	6/16/2016	3	\$0.00	\$21.00	
Jennifer Murray	Gidaa/UMN	West Lodge	6/13/2016	6/16/2016	3	\$0.00	\$21.00	
Nicholas Stapleton	Gidaa/UMN	West Lodge	6/13/2016	6/16/2016	3	\$0.00	\$21.00	
Tom Yellowman	Gidaa/UMN	Men Dorm	6/13/2016	6/16/2016	3	\$0.00	\$18.00	
Delvonte Croud	Gidaa/UMN	Men Dorm	6/13/2016	6/16/2016	3	\$0.00	\$18.00	
Darnell Diver	Gidaa/UMN	Men Dorm	6/13/2016	6/16/2016	3	\$0.00	\$18.00	
Jerome Hennigan	Gidaa/UMN	Men Dorm	6/13/2016	6/16/2016	3	\$0.00	\$18.00	
Anthony Lee	Gidaa/UMN	Men Dorm	6/13/2016	6/16/2016	3	\$0.00	\$18.00	
Ziigwan Lees	Gidaa/UMN	Men Dorm	6/13/2016	6/16/2016	3	\$0.00	\$18.00	
Amy Jackson	Gidaa/UMN	Women Dorm	6/13/2016	6/16/2016	3	\$0.00	\$18.00	
Aine Miller	Gidaa/UMN	Women Dorm	6/13/2016	6/16/2016	3	\$0.00	\$18.00	
Raelynn Ojibway-Diver	Gidaa/UMN	Women Dorm	6/13/2016	6/16/2016	3	\$0.00	\$18.00	
Chloe Peacock	Gidaa/UMN	Women Dorm	6/13/2016	6/16/2016	3	\$0.00	\$18.00	
Jazamine Ojibway	Gidaa/UMN	Women Dorm	6/13/2016	6/16/2016	3	\$0.00	\$18.00	
Cathy (bus driver)	Gidaa/UMN	Women Dorm	6/13/2016	6/16/2016	3	\$0.00	\$18.00	
Holly Pellerin	Gidaa/UMN	Bur Oak	6/13/2016	6/16/2016	3	\$0.00	\$21.00	
Marvin Pellerin	Gidaa/UMN	Bur Oak	6/13/2016	6/16/2016	3	\$0.00	\$21.00	
						TOTAL	42,900.31	

UA-494A: Livestock Arena, St. Paul Campus				
Name	Dates	Rent	Location	Event
Minnesota Royal & The Johnny Holm Band	4/16/2017	\$0.00	Livestock Arena	Minnesota Royal Band Concert
TOTAL			\$0.00	

UA-503: Weisman Art Museum					
EFS#: 1026-10106-20318					
Name	Dates	Rent	Parking	Location	Event
INFRA	6/25/2016	\$1,900.00		Dolly Fiterman Riverview Gallery, Weisman Seminar Room	INFRA Annual Conference Welcome Party
Kristen Johnson	5/21/2016	\$2,600.00	\$306.21	Dolly Fiterman Riverview Gallery, Weisman Seminar Room, William G. Shepherd Room, Other Galleries	Wedding Ceremony & Reception for Rosanna Johnson & Adam Hoganson
Ron Feldman	5/7/2016	\$2,100.00	\$200.43	Dolly Fiterman Riverview Gallery, Weisman Seminar Room, William G. Shepherd Room	Bar Mitzvah
Andrew Wheeler & Joshua Meyer	4/3/2016	\$2,100.00	\$287.63	Dolly Fiterman Riverview Gallery, Weisman Seminar Room, William G. Shepherd Room, Other Galleries	Wedding Ceremony & Reception
Sook Jin Ong	9/26/2015	\$2,600.00		Dolly Fiterman Riverview Gallery, Weisman Seminar Room, William G. Shepherd Room, Other Galleries	Wedding Ceremony & Reception
Susan Wagner	9/19/2015	\$2,600.00	\$88.00	Dolly Fiterman Riverview Gallery, Weisman Seminar Room, William G. Shepherd Room, Other Galleries	Wedding Ceremony & Reception
Cassie Benson	8/29/2015	\$2,600.00	\$245.06	Dolly Fiterman Riverview Gallery, Weisman Seminar Room, William G. Shepherd Room, Other Galleries	Wedding Reception
Angela Holmdahl & Damon Rothstein	8/22/2015	\$2,600.00	\$124.31	Dolly Fiterman Riverview Gallery, Weisman Seminar Room, William G. Shepherd Room, Other Galleries	Wedding Ceremony & Reception
VitalHealth Software, Corp.	8/12/2015	\$450.00	\$66.80	William G. Shepherd Room	Forum
Stephanie Herrick & David Birrow	8/8/2015	\$2,600.00	\$278.66	Dolly Fiterman Riverview Gallery, Weisman Seminar Room, William G. Shepherd Room, Other Galleries	Wedding Ceremony & Reception
Michele Chin-Purcell	8/15/2015	\$2,600.00		Dolly Fiterman Riverview Gallery, Weisman Seminar Room, William G. Shepherd Room, Other Galleries	Wedding Ceremony & Reception

UA-512: UMD Kirby Student Center				
EFS#: 1026-10446-20407				
Name	Dates	Rent	Location	Event
Mary Papinau	7/11/2015	\$600.00	Ballroom, Garden Room, KSC 361	Papineau-Chiricolla Wedding Reception
Kevin LaMar	7/18/2015	\$600.00	The Rafters, Terrace	LaMar-Lipke Wedding & Reception
Growth International Volunteer Excursions (GIVE)	9/10/2015	\$100.00	Garden Room	Growth International Volunteer Excursions Meeting
Patty Nordahl	10/3/2015	\$100.00	Garden Room	Farm to Child Care
Northland Foundation-Kids Plus	2015: 9/15, 10/5; 12/7; 2016: 2/1, 3/28, 5/2	\$900.00	Griggs Center	Youth Leadership Meetings
Maranatha Christian Church	9/22/15, 10/13/15	\$160.00	Kirby Garden Room	God's Power to Heal with Brian Willis and Creaton Science Lecture
Minnesota Supreme Court	10/7/2015	\$400.00	Kirby Ballroom	Supreme Court Community Dinner
Duluth East High School Football/Touchdown Club	11/1/2015	\$400.00	Kirby Ballroom	Duluth East High School Football Banquet
Save Lake Superior Association	10/10/2015	\$150.00	Griggs Center	Save Lake Superior Association (SLSA) meeting
Southwestern Advantage	11/5/15 & 11/6/15	\$160.00	Rooms 333 & 355-357	Southwestern Advantage Recruitment Meetings
John Beargease Sled Dog Marathon	11/14/2015	\$500.00	Kirby Garden Room, Ballroom	The Great Alone: An Evening with Lance Mackey
Teamsters Local 320	2015: 9/22, 10/20, 11/17, 12/15; 2016: 1/26, 2/26, 3/22, 4/26, 5/24, 6/21	\$1,000.00	Kirby Meeting Rooms	Teamsters Monthly Meetings
UDAC	1/13/2016	\$60.00	Kirby Garden Room	UDAC Annual Meeting
Southwestern Advantage	2016: 1/25, 1/26, 1/28, 1/29, 2/1, 2/4, 2/5, 2/8, 2/9, 2/10, 2/11, 3/14, 3/15, 3/16, 3/21, 3/22, 3/24, 3/25, 4/25, 4/26, 4/28, 4/29	\$1,960.00	Rooms 268, 311, 333, 335, 355, 356, 357	Southwestern Advantage Recruitment Meetings
Minnesota Historical Society Education Outreach	3/4/16 & 3/5/16	\$1,300.00	Kirby Student Center Ballroom and Rafters	History Day
David Worley	3/17/2016	\$120.00	Griggs Center	Worley Birthday Celebration
Islands of Brilliance	4/30/2016	\$80.00	Kirby Garden Room	Islands of Brilliance Summer Workshop Informational Meet-Up
Southwestern Advantage	4/20/2016	\$80.00	Room 333	Southwestern Advantage Manager Meeting
Caroleen Zylka	4/13/2016	\$560.00	Kirby Student Center Ballroom, Garden Room, Kirby Room 361	Ward-Zylka Wedding Reception

	TOTAL		\$9,230.00	

UA-513: Ted Mann Concert Hall/Ferguson Hall				
EFS#: 1026-10980-520213-20109				
Name	Dates	Rent	Location	Event
St. Paul Chamber Orchestra	2015: 9/27, 1/17, 2/14, 5/1	\$2,401.00	Ted Mann Concert Hall	Four Subscription Matinee Concerts
The Dance Studio, Inc./ dba Northern Force Dance Company	5/25/2016, 5/26/2016, 6/4/2016 - 6/5/2016, 6/10/2016 - 6/11/2016	\$18,809.00	TED MANN CONCERT HALL, ROOM 85, 90, 95, M61, 105, 107 & 115	Spring shows
	TOTAL	\$21,210.00		

UA-563: Rooms in Rarig Center				
EFS#: 1026-10993-520213-20072-1000002181				
Name	Dates	Rent	Location	Event
Gold Standard Show Choir	12/16/15, 12/10/15,	\$1,950.00	Stoll Thrust Theatre and Dressing Room	Gold Standard Show Choir Fall Concert
Chinese People's Art Theater	4/9/16, 4/10/16	\$925.00	Stoll Thrust Theatre	Che Guevara
Joe Price	12/12/2016	\$100.00	Kilburn Theatre	Price Novel Reading
Gold Standard Show Choir	5/1/2016	\$1,575.00	Stoll Thrust Theatre and Dressing Room	Gold Standard Show Choir Fall Concert
Duniya Drum and Dance	5/21/2016 to 5/22/2016	\$1,500.00	Stoll Thrust Theatre	Duniya Dance and Drum Conference
	TOTAL:	\$6,050.00		

UA-581: Coffman Memorial Union				
EFS#: 1100-10120-20846-1000000146				
Name	Dates	Rent	Location	Event
Aramark Services, Inc.	9/15/2014	\$400.00	Room 326	Aramark Information Session
Ricky Baker	7/31/2014	\$600.00	President's Room	Ragnar Relay-Team Captains Meetings
General Mills, Inc.	9/23/2014	\$900.00	Mississippi Room	General Mills Event
Alternatives for People with Autism	9/18/2014	\$200.00	Contact Table 6	alternatives for People with Autism Contact Table
SportsData, LLC	9/8/2014	\$200.00	Contact Table 2	SportsData, LLC Contact Table
Chipotle	9/2/2014	\$200.00	Contact Table 1	CMU Chipotle Contact Tables
Brad & Elizabeth Kaplan	9/13/2014	\$1,338.00	Goldy's Gameroom	Bat Mitzveh
Institute for Strategic funding Development, LLC	11/19/14-11/20/14	\$1,440.00	Room 324	Development Meeting
Biofinders, Inc.	11/12/2014	\$400.00	Room 303	Biofinders, Inc. Information Session
Aldi, Inc.	9/18/14, 10/13/14	\$800.00	Room 319 and 324	Aldi Info Session and Dinner
Alarm.com	10/28/2014	\$200.00	Contact Table 4	Contact Table
L.L. Bean, Inc.	10/10/2014	\$200.00	Contact Table 4	Contact Table
College muscle Movers	12/3/2014	\$200.00	Contact Table 5	LLC Contact Table
Vector marketing	12/9/2014	\$400.00	Contact Table 6	Job Recruitment
Gracepoint Minneapolis Church	2014: 9/14, 9/21, 9/28, 10/5, 10/26, 11/2, 11/9, 11/16, 12/7, 12/14	\$4,600.00	Whole Music Club	Gracepoint
Pathways to Community, Inc.	2014: 9/16, 10/13, 11/7, 12/2, 12/9	\$1,000.00	Contact Table 3, 4	Job Recruitment
ACR Homes, Inc.	2014: 9/16, 9/18, 9/25, 10/9, 10/28, 10/31, 11/14, 11/18, 11/25, 12/3, 12/5, 12/9	\$2,400.00	Contact Table Moos Tower 1	ACR Homes Contact Table
Arthur's Residential Care, LLC	2014: 11/5, 11/7, 11/13, 11/20, 11/24	\$1,000.00	Contact Table 1, 3, 4, 6	Arthur's Residential Care Contact Table
ACR Homes, Inc.	11/7/2014	\$400.00	Room 323	ACR Homes Open House
ACR Homes, Inc.	2014: 9/4, 9/4, 9/5, 9/8, 9/12, 9/17, 9/19, 9/22, 9/24, 10/7, 10/7, 10/10, 10/14, 10/22	\$2,400.00	Contact Tables 3, 4, 5	ACR Homes Contact Table

Name	Dates	Rent	Location	Event
ACR At Home Healthcare, Inc.	2014: 10/1, 10/3, 10/6, 10/13, 10/15, 10/20	\$1,200.00	Contact Tables 1, 2, 3, 4, 5	ACR At Home Contact Table
Jacqueline Taradash-Bennett	12/13/2014	\$1,338.00	Bowling lanes, billiard tables, video game stations	Bar Mitzvah Party
BASF Corporation	1/12/2015	\$1,310.00	Bowling lanes, billiards tables	Annual Sales Conference Fun Night
Homeward Bound, Inc	2/12/2015	\$200.00	Contact Table 4	Homeward Bound Contact Table
Raza Systems, LLC	2/24/2015	\$200.00	Contact Table 1`	Raza System Contact Table
Biofinders, Inc.	2/11/2015	\$400.00	Room 303	Biofinders, Inc. Information Session
AFSCME 3800	2/6/2015	\$900.00	Mississippi Room	Barriers to Access and Advancement-A Staff Perspective
Cretin-Derham Hall	5/9/2015	\$2,980.00	Great Hall	High School Prom
Contemporary Services Corporation	2015: 4/30, 5/4, 5/5	\$600.00	Contact Table 4	CSC Recruiting Table
City Year, Inc.	3/31/2015	\$200.00	Contact Table 6	City Year Information Table
Alternatives for People with Autism	5/7/2015	\$200.00	Contact Table 1	alternatives for People with Autism Contact Table
Accenture LLP	5/7/2015	\$200.00	Contact Table 4	Accenture Contact Table
Raza Systems, LLC	4/27/2015	\$200.00	Contact Table 5	Raza System Contact Table
Teamsters Local #320	2015: 9/4, 11/6, 2/5, 4/1	\$840.00	Room 319	Teamsters Local #320 Meeting
Josh Barta	4/22/2015	\$200.00	Contact Table 2	DishOne Summer Internships Contact Table
Pathways to Community, Inc.	2015: 2/9, 2/23, 3/23, 4/20	\$800.00	Contact Tables 2, 5	Pathways to Community Job Recruitment
Ignite 360/General Mills	5/19/2015	\$472.00	Room 325	Snacking Research
Vector Marketing Corporation	5/4/15-5/5/15	\$400.00	Contact Table 2, 5	Job Recruitment
RecruitMilitary LLC	4/29/15-4/30/15	\$2,612.50	Great Hall	Recruit Military Job Fair
Biotechnology Calendar, Inc.	5/20/2015	\$2,902.00	Great Hall	BioResearch Product Faire
Gracepoint Minneapolis Church	2015: 1/18, 2/1, 2/8, 2/15, 2/22, 3/1, 3/8, 3/29, 4/19, 4/26, 5/10, 5/17	\$7,640.00	Whole Music Club	Gracepoint Spring 2015
ACR At Home Healthcare, Inc.	2015: 1/21, 1/29, 2/6, 2/10, 2/26, 5/5	\$1,200.00	Contact Tables 2,3, 4, 5	2015 Spring Contact Tables
ACR At Home Healthcare, Inc.	2015: 2/24, 3/3, 3/4, 3/10, 3/23, 5/11	\$1,200.00	Contact Tables 1, 2 3, 4, 5, 6	2015 Spring Contact Tables

Name	Dates	Rent	Location	Event
ACR At Home Healthcare, Inc.	2015: 4/2, 4/8, 4/15, 4/20, 4/24, 4/30	\$1,200.00	Contact Tables 1, 3, 4, 5, 6	2015 Spring Contact Tables
ACR At Home Healthcare, Inc.	2015: 3/6, 3/25, 3/31, 4/10, 4/16, 4/22	\$1,200.00	Moos Tower Contact Table 1	2015 Spring Contact Tables PWB
ACR At Home Healthcare, Inc.	2015: 1/23, 1/27, 2/4, 2/12, 2/18, 2/23	\$1,200.00	Moos Tower Contact Table 1	2015 Spring Contact Tables PWB
ACR At Home Healthcare, Inc.	2015: 2/2, 3/12, 4/	\$1,200.00	Moos Tower Contact Table 1	2015 Spring Contact Tables PWB
Biofinders, Inc.	6/18/2015	\$400.00	Room 303	Biofinders Event
Page Education Foundation	6/25/2015	\$1,170.00	CMU Theatre	Page Education Foundation Event
University Branch YMCA	6/15/2016 - 6/17/2016	\$152.00	Great Hall	College in the Schools EPP Writing Teacher Workshop
Winter Cycling Congress 2016 Minneapolis-Saint Paul	2/2/2016	\$1,400.00	CMU Theater and CMU Whole Music Club	2016 Winter Cycling Congress
Waxing the City	3/2/2016, 3/3/2016	\$400.00	Contact Table 5 in CMU	Waxing the City Contact Table
Wallin Education Partners	10/5/2015	\$900.00	Mississippi Room	Wallin Education Partners Career Night
Vector Marketing	5/2/2016, 5/3/2016	\$400.00	Contact Table 1 in CMU	Vector Marketing Contact Table
Vector Marketing	9/10/2015	\$200.00	Contact Table 4 in CMU	Vector Marketing Table
Vector Marketing	12/8/2015	\$200.00	Contact Table 2 in CMU	Vector Marketing Contact Table
The United States Department of the Treasury	1/25/2016	\$1,025.00	Great Hall and Room 305	Kline-Miller Multiemployer Pension Reform Act Public Session
Twin Cities Junk Hauling	3/22/2016, 4/21/2016	\$400.00	Contact Table 4 in CMU	Twin Cities Junk Hauling Contact Table
Target	4/22/2016	\$200.00	Contact Table 2	Target Store Leadership Information Table
STAR Services	3/4/2016, 3/8/2016	\$400.00	Contact Table 3 in CMU	STAR Services Hiring Event
Sportradar US, LLC	9/30/2015	\$200.00	Contact Table 5 in CMU	Sportradar US Contact Table
Pathways to Community, Inc.	1/28/2016	\$200.00	Contact Table 3 in CMU	Pathways to Community Job Recruitment - Spring 2016
Naval Recruiting District Minneapolis	3/29/2016	\$50.00	Contact Table 6	Naval Recruitment Contact Table
Moodle Pty Ltd	8/4/2015 - 8/6/2015	\$7,125.00	Great Hall	MoodleMoot US 2015
La Loma Tamales	12/13/2015	\$2,498.00	Great Hall	La Loma Tamales Christmas Party

Name	Dates	Rent	Location	Event
Grant Training Center, LLC	11/18/2015, 11/19/2015	\$2,520.00	Presidents Room	Grant Writing Workshop
Gracepoint Minneapolis Church	9/13/2015	\$940.00	Whole Music Club	Gracepoint Fall Semester 2015
Forever 21	9/22/2015	\$200.00	Contact Table 5	Forever 21 Recruiting and Networking Event
Fastenal Company	9/14/2015	\$200.00	Contact Table 1 in CMU	Fastenal Contact Tables
Charles Savitt	8/15/2015	\$1,180.00	Mississippi Room	Minneapolis West 1975 Reunion
Blue Cross Blue Shield	5/13/2016, 5/14/2016	\$5,050.00	Great Hall	Partnership Dinner and Meeting
Biotechnology Calendar, Inc.	5/5/2016	\$2,489.50	Great Hall	BioResearch Product Faire
Biofinders, Inc.	1/21/2016	\$400.00	Room 303	Biofinders, Inc. Information Session
Biofinders, Inc.	10/29/2015	\$400.00	Room 303	Life & Bioproducts Show
Argosy University	4/25/2016	\$400.00	Room 304	Minnesota School of Professtinoal Psychology at Argosy University
Amazon	11/17/2015	\$200.00	Contact Table 2	Amazon Recruiting Contact Table
J Arthur's Coffee	4/26/2016, 4/28/2016, 5/3/2016, 5/6/2016, 5/9/2016, 5/12/2016	\$1,200.00	Contact Table 1, 3, 4, 5	J Arthur's Coffee Spring 2016 CMU Contact Tables
Arthur's Residential Care	3/1/2016, 3/9/2016, 3/10/2016, 3/22/2016, 3/23/2016, 3/30/2016	\$1,200.00	Contact Tables 1, 2, 3, 4	Arthur's Residential Care Spring 2016 CMU Contact Table
Arthur's Residential Care, LLC	10/20/2015, 10/26/2015, 10/28/2015, 11/3/2015, 11/5/2015, 11/11/2015	\$1,200.00	Contact Table 1, 2, 3, 4 and 6	2015 Arthur's Residential Care, LLC Contact Table CMU
ACR Homes, Inc.	1/21/2016, 1/22/2016, 1/25/2016, 1/27/2016, 2/1/2016, 2/5/2016	\$1,200.00	Contact Tables 1, 3, 4, 5, 6	ACR Homes Spring 2016 Contact Tables

Name	Dates	Rent	Location	Event
ACR Homes, Inc.	9/10/2015, 9/16/2015, 9/21/2015, 9/29/2015, 10/8/2015, 10/14/2015	\$1,200.00	Contact Tables 4 and 5	2015 ACR Homes, Inc. Contact Tables CMU
ACR Healthcare Group	4/4/2016, 4/7/2016, 4/12/2016, 4/13/2016, 4/20/2016, 4/21/2016	\$1,200.00	Contact Tables 1, 2, 3, 4	ACR Healthcare Group Spring 2016 CMU Contact Tables
ACR At Home	2/9/2016, 2/10/2016, 2/16/2016, 2/18/2016, 2/24/2016, 2/29/2016	\$1,200.00	Contact Tables 1, 2, 4, 6	ACR At Home Spring 2016 CMU Contact Tables
ACR at Home Healthcare, LLC	11/19/2015, 11/24/2015, 12/2/2015, 12/8/2015, 12/16/2015, 12/21/2015	\$1,200.00	Contact Tables 1, 2, 3, 4, 5	2015 ACR at Home Healthcare, LLC Contact Tables CMU
	TOTAL:	\$93,172.00		

UA-582: Gateway Plaza - Farmer's Market				
Name	Dates	Rent	Location	Event
Madison Cha	7/9/14-10/8/14	\$210.00	Church Street Market Stall	University's Farmer's Market
Comercopia Student Organic Farm	7/9/14-10/8/14	\$210.00	Church Street Market Stall	University's Farmer's Market
Teresa Silva	7/9/14-10/8/14	\$210.00	Church Street Market Stall	University's Farmer's Market
Bao Xiong	7/9/14-10/8/14	\$120.00	Church Street Market Stall	University's Farmer's Market
Yeu Vang	7/9/14-10/8/14	\$330.00	Church Street Market Stall	University's Farmer's Market
Mai Lor	7/9/14-10/8/14	\$120.00	Church Street Market Stall	University's Farmer's Market
Mai Lor	7/9/14-10/8/14	\$330.00	Church Street Market Stall	University's Farmer's Market
Mai Lee	7/9/14-10/8/14	\$120.00	Church Street Market Stall	University's Farmer's Market
Jeffrey Nistler	7/9/14-10/8/14	\$210.00	Church Street Market Stall	University's Farmer's Market
Peter Marshall	7/9/14-10/8/14	\$210.00	Church Street Market Stall	University's Farmer's Market
Julie Vang	7/9/14-10/8/14	\$240.00	Church Street Market Stall	University's Farmer's Market
Andrew Lee	7/9/14-10/8/14	\$120.00	Church Street Market Stall	University's Farmer's Market
	TOTAL	\$2,430.00		

UA-587: Les Bolstad Golf Course				
EFS#: 1026-10229-20450				
Name	Dates	Rent	Location	Event
Andy Thompson Putting Coach, a sole proprietor	4/7/15-11/1/15	\$800.00	The University of Minnesota, Les Bolstad Golf Course & Driving Range Learning Center	Aimpoint Clinics
Minnesota State High School League - Region 4AA	10/28/2015	\$4,000.00	The University of Minnesota, Les Bolstad Golf Course & Driving Range Learning Center	Minnesota State High School League Region 4AA Cross Country Meet
Mike Flaherty Golf LLC	4/9/15-11/15/15	\$433.50	The University of Minnesota, Les Bolstad Golf Course & Driving Range Learning Center	Private lessons, group golf lessons, and coaching on the mental aspects of the game of golf for individuals and groups up to 20 in number
Minnesota State High School League - Region 4AA	10/28/2015	\$4,000.00	The University of Minnesota, Les Bolstad Golf Course & Driving Range Learning Center	Minnesota State High School League Region 4AA Cross Country Meet
Concordia University	10/24/2015	\$4,000.00	The University of Minnesota, Les Bolstad Golf Course & Driving Range Learning Center	Northern Sun Intercollegiate Conference 2015 Cross Country Championships
Luther Seminary	2/1/16-2/3/16	\$425.00	The University of Minnesota, Les Bolstad Golf Course & Driving Range Learning Center	Luther Seminary Mid-Winter Convocation
	TOTAL	\$13,658.50		

UA-610: Humphrey Institute Conference Center				
EFS#: 1150-10745-20248				
Name	Dates	Rent	Location	Event
Association of International Educators	7/29/15-7/31/15	\$650.00	Room 180	Management Development Program
Dire-Dawa Economic and Cultural Relief	8/2/2015	\$525.00	Cowles Auditorium & Atrium	Dire-Dawa Global Network
Campus Athiests, Skeptics, Humanists	8/21/2015	\$1,425.00	Cowles Auditorium & Atrium	Secular Women Work Conference
Greater MSP	9/11/2015	\$525.00	Cowles Auditorium & Atrium	Greater MSP Regional Water Summit
United Nations Association of Minnesota	8/24/2015	\$0.00	Cowles Auditorium & Atrium	Does the Nuclear Deal with Iran Make and Sense?
African Development Center	9/22/2015	\$250.00	Humphrey Forum	Small Business Speed Coaching
Queer Student Cultural Center	9/28/2015	\$375.00	Cowles Auditorium & Atrium	David Halperin - "What is sex for?"
Black Story Tellers Alliance	9/26/2015	\$450.00	Humphrey Forum	24th Annual Signifyin and Testifyin Festival
CDS Consulting CO-OP	9/19/2015	\$275.00	Room 180	Cooperative Board Leadership 101
University of Minnesota Health	10/13/2015	\$550.00	Room 180	Excellence in Care with the Ten Steps to Successful Breastfeeding
The Improve Group	9/28/2015	\$0.00	Humphrey Forum	Outcome Harvesting
The Workable World Trust	10/9/2015	\$200.00	Cowles Auditorium, Humphrey Forum	Creating a Workable World
Greater MSP	10/5/2015	\$80.00	Room 186	Greater MSP Focus Group
Institute for the Horn of Africa Studies and Affairs	10/8/2015	\$175.00	Room 180	5 Myths about Peace in a Turbulent World
Indian Music Society of Minnesota	10/18/2015	\$450.00	Humphrey Forum	Ravikiran, Chitravina Concert
Indian Music Society of Minnesota	11/1/2015	\$525.00	Humphrey Conference Center	Ravikiran, Chitravina Concert
India Chamber of Commerce	11/4/2015	\$250.00	Humphrey Conference Center	US India Financial and Economic
Representative Keith Ellison	11/23/2015	\$200.00	Humphrey Conference Center	Syrian Conflict with Rep. Keith Ellison
Isuroon	11/12/2015	\$825.00	Humphrey Conference Center	Safe mothers, Safe Newborns
Autism Recovery Foundation	11/3/2015	\$575.00	Humphrey Conference Center	Autism Hero of the Year Award
Breakthrough Collaborative	2015: 11/10, 11/11, 11/12	\$1,360.00	Humphrey Conference Center	Breakthrough Collaborative Event
Amelious N. Whyte, Jr.	11/30/2015	\$200.00	Humphrey Conference Center	Dissertation Defense
Minnesota Department of Health	12/16/2015	\$100.00	Humphrey Conference Center	Somali Public Health Advisors Meeting
AFSCME	12/2/2015	\$200.00	Humphrey Conference Center	AFSCME Council 5 Meeting
Oromo Community of Minnesota	2/17/2016	\$550.00	Cowles Auditorium	Oromo Community of Minnesota
AFSCME 3800	3/9/2016	\$180.00	Humphrey Conference Center	AFSCME Clerical Meeting
Somali Student Association	3/29/2016	\$250.00	Humphrey Conference Center	SSA Somali Week Networking Event
Al-Madinah Cultural Center	3/24/2016	\$550.00	Humphrey Conference Center	Islam Awareness Week One Act
Minnesota Academy of Science	3/22/2016	\$200.00	Humphrey Conference Center	Science Salon - Dr. Michael Oserhold, Director of U of M CIDRAP

	12/5/2015, 12/6/2015, 12/8/2015, 12/10/2015, 12/13/2015, 12/15/2015, 12/17/2015, 12/20/2015, 1/2/2016 - 1/3/2016, 1/5/2016, 1/7/2016, 1/9/2016, 1/10/2016, 1/12/2016, 1/14/2016, 1/16/2016, 1/17/2016, 1/19/2016, 1/21/2016, 1/23/2016, 1/24/2016, 1/26/2016, 1/28/2016, 1/30/2016, 1/31/2016			
TestMasters		\$3,025.00	Humphrey Conference Center	LSAT Testing
CynergisTek, Inc.	5/24/2016	\$375.00	Humphrey Conference Center	HIPAA Privacy & Security Workshop
NREL	5/9/2016, 5/10/2016	\$1,750.00	Humphrey Conference Center	Department Grid Modernization Regional Workshop
Society for the Study of Psychiatry & Culture	5/5/2016, 5/6/2016, 5/7/2016	\$3,330.00	Humphrey Conference Center	Transforming Policy, Practice for culturally Competent Mental Health Care
Jewish Federation	5/1/2016	\$300.00	Humphrey Conference Center	Twin Cities Maimonides Workshop: Early Childhood Programming

	3/15/2016, 3/17/2016, 3/22/2016, 3/24/2016, 3/29/2016, 3/31/2016, 4/5/2016, 4/7/2016, 4/9/2016, 4/12/2016, 4/14/2016, 4/19/2016, 4/21/2016, 4/23/2016, 4/26/2016, 4/28/2016, 5/7/2016, 5/10/2016, 5/12/2016, 5/14/2016, 5/17/2016, 5/19/2016, 5/21/2016, 5/24/2016, 5/26/2016, 5/31/2016			
TestMasters		\$6,125.00	Humphrey Conference Center	LSAT Testing
James Clayton	4/8/2016	\$400.00	Humphrey Conference Center	Love & Sacrifice Book Tour and What Do You Want? Move Premiere
CARE Action Network	4/6/2016	\$550.00	Humphrey Conference Center	Women as Refugees in International Development
CARE USA	4/6/2016	\$250.00	Humphrey Conference Center	Women as Refugees in International Development
United Nations Association of Minnesota	5/12/2016	\$0.00	Humphrey Conference Center	United Nations Association of Minnesota High School Challenge
Minneapolis Jewish Federation	6/22/2016	\$300.00	Humphrey Conference Center	Jewish Federation of MSP & STP Event
Michelle Perdue	6/11/2016	\$180.00	Humphrey Conference Center	Speak to Advance with Impact
City of Minneapolis Elections Department	6/23/2016	\$300.00	Humphrey Conference Center	Election Judge Training
AFSCME 3800	6/16/2016	\$300.00	Humphrey Conference Center	AFSCME 25th Anniversary Reception

UA-614: St. Paul Student Center				
EFS#: 1100-10120-20846-1000000145				
Name	Dates	Rent	Location	Event
Kala Vandanam Dance Company	11/14/2015	\$525.00	SPSC Theater, Room 108, Room 110	Kala Vandanam Dance Company Performance
MacLaurinCSF	9/21/2015	\$375.00	SPSC Theater	Lecture
North Central National Agri-Marketing Association	9/16/2015	\$700.00	North Star Ballroom	Student National Agri-Marketing Association Networking Event
Robert Chambers	9/19/2015	\$300.00	SPSC Theater	Chambers Memorial Service
Amala Thakkar	7/16/15, 7/18/15	\$875.00	SPSC Theater, North Star Ballroom, Room 110, Room 108	Amala Thakkar Event
Karen Lilley	9/19/2015	\$700.00	SPSC North Star Ballroom	African Dinner Gala
John W. Larkin, Ph.D	8/31/2015	\$75.00	Room 108	Campbell Soup
Thai Association of Minnesota	10/3/2015	\$1,050.00	North Star Ballroom	Thai Association of MN Dinner
Biofinder, Inc	10/28/2015	\$75.00	Room 110	Biofinders Information Session
LENA Youth Connect, Inc	10/24/2015	\$425.00	SPSC Theater, Larson Gallery, Room 108, Room 110	LENA Youth Connect Annual Event
Kala Vandanam Dance Company	11/19/15, 11/20/15	\$285.00	Room 202	ISFD Grant Workshop
Freshwater Society	11/3/2015	\$575.00	Larson Gallery, SPSC Theater	Freshwater Society Event
Angika Dance Academy	12/4/15, 12/5/15	\$870.00	SPSC Theater. Room 108	Fund Raiser Performance
ACR Homes, Inc.	10/12/2015	\$150.00	Contact Table Gallery Lounge	ACR Home Contact Table
Pas de Deux Dance Studio	11/20/15, 11/21/15	\$720.00	SPSC Theater	Enchanted Forest
ACR at Home Healthcare, Inc.	2015: 9/8, 9/14, 9/17, 9/24, 9/28, 10/7	\$1,200.00	Phillips-Wangsteen Building 2; Moos Tower 1	ACR at Home Contact Table
ACR at Home Healthcare, Inc.	2015: 10/6, 10/19, 10/22, 10/27, 11/2, 11/12	\$1,200.00	Phillips-Wangsteen Building 2; Moos Tower 1	ACR at Home Contact Table
Arthur's Residential Care	2015: 11/20, 11/25, 12/3, 12/7, 12/15, 12/22	\$1,200.00	Moos Tower 1	Arthur's Residential Care Contact Table
Arthur's Residential Care, LLC	3/29/2016, 4/7/2016, 4/11/2016, 4/20/2016, 4/26/2016, 5/5/2016	\$1,200.00	Moos Tower 1	Arthur's Residential Care Contact Table

Name	Dates	Rent	Location	Event
ACR at Home Healthcare J. Arthur's Coffee	2/23/2016, 2/24/2016, 3/3/2016, 3/7/2016, 3/23/2016, 3/25/2016	\$1,200.00	Moos Tower 1	ACR at Home Contact Table
J. Arthur's Coffee	5/11/2016	\$200.00	Moos Tower 1	J. Arthur's Coffee Contact Table
ACR Homes, Inc.	1/25/2016, 1/27/2016, 2/4/2016, 2/8/2016, 2/17/2016, 4/28/2016, 5/9/2016	\$1,400.00	Moos Tower 1	ACR Home Contact Table
STAR Services	1/21/2016, 3/9/2016, 5/9/2016, 5/13/2016	\$800.00	Moos Tower Contact Table 1, Philips-Wangensteen Building 2, Moos Tower 1	STAR Services Hiring Event
STAR Services	3/7/2016, 5/12/2016	\$300.00	Terrace Contact Table	STAR Services Hiring Event
Physicians for a National Health Program	5/7/2016	\$1,517.00	SPSC Terrace, SPSC Cherrywood Room, SPSC Harvest Room, SPSC Room 202, SPSC Theater	Healthcare Around the World
MacLaurinCSF	4/21/2016	\$375.00	SPSC Theater	MacLaurinCSF
Freshwater Society	4/13/2016	\$575.00	SPSC Larson Gallery	Fresh Water Society Event
ACR Homes, Inc.	1/28/2016, 2/10/2016, 4/5/2016	\$450.00	Contact Table ATM	ACR Home Contact Table
Pas de Deux Dance Studio	5/13/2016, 5/14/2016	\$1,025.00	SPSC Room 108 & 110, SPSC Theater	Pas de Deux Spring Recital
Naval Recruiting District Minneapolis	3/23/2016	\$15.00	SPSC Contact Table Terrace	Naval Recruitment
Naval Recruiting District Minneapolis	3/8/2016	\$15.00	Phillips Wagenseen Table 3	Naval Recruitment Contact Table
Naval Recruiting District Minneapolis	5/4/2016	\$15.00	Phillips Wagenseen Table 3	Naval Recruitment Table
Liberia Music Awards Foundation	6/4/2016	\$1,653.00	North Star Ballroom	Liberia Music Awards
Little Swan Dance Studio	6/4/2016	\$300.00	SPSC Theater, Room 108, Room 110	Little Swan Dance Recital
Senthil Velumani	6/23/16, 6/25/16	\$1,540.00	North Star Ballroom, SPSC Theater, Room 108, Room 110	Arangetram

Name	Dates	Rent	Location	Event
Ragamala Dance	6/18/2016	\$360.00	SPSC Theater, Room 108, Room 110	Ragamala Dance Performance
Wanjing Liao	5/26/2016	\$75.00	SPSC 202	Canadian PR Application and Job Interview Skills Workshop
Environmental Initiative	6/28/2016	\$700.00	North Star Ballroom	Drinking Water Infrastructure: Strategies for Closing the Funding Gap
	TOTAL	\$25,015.00		

UA-619: MN Landscape Arboretum				
EFS#: 1026-11050-21139-520604-1000005459				
Name	Dates	Rent	Location	Event
Lifeworks	3/23/15, 6/15/15, 9/14/15, 12/7/15	\$960.00	Fireplace Room	Meeting
Thrivent Financial	7/22/2015, 7/23/2015	\$690.00	MacMillan Ac, Fireplace Room	Meeting
Sabes Jewish Community Center	7/22/2015	\$200.00	Teaching Classrom	Room Rental
State of Minnesota	7/21/2015, 7/22/2015	\$1,670.00	Fireplace Room, Snyder Auditorium, Azalea Classroom, Classroom 1 & 2	Meeting
Education Minnesota	7/21/2015	\$630.00	Azalea Classroom, MacMillan Auditorium	Meeting
Rose Flaherty & Keaton Schut	7/19/2015	\$2,020.00	Snyder Balcony and Auditorium	Wedding
Blue Egg Leadership	7/18/2015, 8/15/2015	\$480.00	Fireplace Room	Meeting
Erika Kendall & Jonathan Boler	7/18/2015	\$3,675.00	Perennial Garden, Snyder Auditorium and Balcony	Wedding
Amanda Danicich & Drew Retterath	7/17/2015	\$3,060.00	MacMillan Auditorium and Perennial Garden	Wedding
Holly Trivedi & Jeremy Hetletvedt	7/17/2015	\$425.00	Waterfall Area	Wedding
Eastern Carver County Schools - District 112	7/16/2015	\$100.00	Carlson Dining Room	Meeting
Spong	7/16/2015	\$240.00	Fireplace Room	Meeting
Wallin Education Partners	7/14/2015, 7/15/2015	\$350.00	Azalea Classroom	Meeting
Vivian Aronson	7/12/15, 8/9/15, 8/29/15	\$435.00	Classrooms 1 & 2	Room Rental
Joy Klemp	7/12/2015	\$472.50	Tea Room	Room Rental
Sally Beck & John Nord	7/11/2015	\$400.00	Knot Garden	Wedding
Liliana Rancone & Randy Bowen	7/11/2015	\$975.00	Wilson Rose Garden, Snyder Classroom	Wedding
Tara Baklund	7/11/15, 7/12/15	\$290.00	Classroom 2	Meeting
Jill Figge & Luke Kramer	7/11/2015	\$3,775.00	Trex Deck, MacMillan Auditorium, Azalea Classroom	Wedding
Sheri Kramer	7/11/2015	\$90.00	Carlson Dining Room	Room Rental
Molly Dahlen & Andrew Peterson	7/10/2015	\$1,365.00	Tea Room, Wilson Rose Garden	Wedding
Heather Grindstaff & Adam Wagner	7/10/2015	\$1,425.00	Perennial Garden	Wedding
LifeTime Fitness	7/9/15, 7/10/15	\$765.00	MacMillan Auditorium	Meeting

Name	Dates	Rent	Location	Event
Cargill Corn Milling North America	7/9/15, 7/10/15	\$374.00	Azalea Classroom, Fireplace Room	Meeting
Jessica Sprague & Kyle Eckstrom	7/3/2015	\$500.00	Azalea Classroom, Home Demonstration Garden	Wedding
Michelle Maurer & Rob Iversrud	7/24/2015	\$1,190.00	Perennial Garden	Wedding
Tori Nethery & Patrick Beattie	7/24/2015	\$425.00	Japanese Garden	Wedding
Frasch/Roach Wedding	7/4/2015	\$2,600.00	Restaurant	Wedding
Tiffani Nielson & Justin Schweigart	7/3/2015	\$3,050.00	MacMillan Terrace Garden, Restaurant	Wedding
Allison Hlushko	7/1/2015	\$2,262.50	Sensory Garden, Snyder Auditorium, Tea Room	Room Rental
Thrivent Financial	7/22/15, 7/23/15	\$690.00	MacMillan AC, Fireplace Room	Meeting
Accredited Investors Inc.	7/24/2015	\$290.00	Classroom I, Classroom II	Meeting
Ewald Conculing	7/24/2015	\$1,175.00	Azalea Classroom, MacMillan Bd, Tram, MacMillian Ac, Teaching Classroom, Tour	Meeting
Elsie Driver and Patrick Hammett	7/24/15, 7/25/15	\$3,600.00	Fireplace Room, Snyder Auditorium, Perennial Garden, Classroom II, Teaching Classroom	Wedding
Jennifer Yi-chun & Joseph Landry	7/25/2015	\$3,575.00	Wilson Rose Garden, Snyder Fireplace Room, Restaurant	Wedding
Emily Austin & Dan Kapaun	7/25/2015	\$500.00	Home Demonstration Garden	Wedding
Carrie McCollum & Joshua Smith	7/25/2015	\$2,275.00	MacMillan Auditorium, Carlson Dining Room	Wedding
Jeanette Carlson	7/26/2015	\$250.00	Snyder Auditorium	Room Rental
Ellen Foster	7/26/2015	\$500.00	Tea Room	Room Rental
Minnesota Department of Education	7/28/2015	\$350.00	Snyder Auditorium	Meeting
Hennepin Regional Poison Center	7/29/2015	\$200.00	Azalea Classroom	Meeting
Southwest Metro Educational Cooperative	7/30/2015	\$145.00	Classroom I	Meeting
Phoebe Kohman	7/30/2015	\$250.00	Snyder Auditorium	Room Rental
Carolyn Duffman & Anthony Harris	7/31/2015	\$3,465.00	Snyder Auditorium, Snyder Balcony, Sensory Garden, Azalea Classroom	Wedding
Apothecary Products	7/31/2015	\$100.00	Carlson Dining Room	Room Rental
Susan Vejar & Bill Thielen	7/31/2015	\$500.00	Home Demonstration Garden, Teaching Classroom	Wedding

Name	Dates	Rent	Location	Event
Thea Bennes & Jeff Wondra	8/8/2015	\$3,350.00	Perennial Garden, Snyder Auditorium	Wedding
Alleven/Carey Wedding	8/8/2015	\$900.00	Wilson Rose Garden	Wedding
Sarah Oblenes & Erik Petterson	8/8/2015	\$2,600.00	Restaurant	Wedding
Sari Ebert	8/8/2015	\$250.00	Snyder Auditorium	Room Rental
Abbey Bowl	8/8/2015	\$100.00	Carlson Dining Room	Room Rental
Kelli Watrud & Kevin Schmidt	8/7/2015	\$2,870.00	Classroom I, Classroom II, Perennial Garden, Snyder Auditorium	Wedding
Rachel Suda & Benjamin Tyrast	8/7/2015	\$425.00	Knot Garden	Wedding
Kevin Warren	8/7/2015	\$300.00	Japanese Garden	Wedding
Minnetonka High School	8/6/2015	\$145.00	Classroom I	Meeting
Ebenezer Management Services	8/6/2015	\$240.00	Fireplace Room	Meeting
The Blake School	8/6/2015	\$300.00	Carlson Dining Room, Teaching Classroom	Meeting
Messerli & Kramer P.A.	8/6/2015	\$350.00	Tea Room, Tram	Meeting
Pax Christi Catholic Church	8/5/2015	\$200.00	Teaching Classroom	Meeting
Prior Lake-Savage Area Schools	8/5/15, 8/6/15	\$400.00	Azalea Classroom	Meeting
Hopkins Schools	8/4/15, 8/5/15	\$480.00	Fireplace Room	Meeting
Hennepin Technical College	8/3/2015	\$145.00	Classroom I	Meeting
Scheele Learning Systems	8/2/15, 8/3/15	\$480.00	Fireplace Room	Meeting
Daylily Society of Minnesota	8/2/2015	\$200.00	Snyder Auditorium	Room Rental
Georgia Rotzlen & Rob Pool	8/1/2015	\$1,475.00	Perennial Garden, Azalea Classroom	Wedding
Rhonda Tennison	8/1/2015	\$225.00	Tea Room	Room Rental
Chelsea Moore & Michael Ritchie	7/31/15, 8/1/15	\$4,420.00	Classroom II, Sensory Garden, Classroom I, Fireplace Room, Front Terrace, Morgan Terrace, Snyder Auditorium, Snyder Balcony, Snyder Foyer, Snyder Lobby	Wedding
Hannah Elton & Charles Gofrey	8/29/2015	\$2,200.00	MacMillan Bd	Wedding
Amanda Free & Mike Enderle	8/29/2015	\$3,675.00	Perennial Garden, Snyder Auditorium	Wedding
Valerie Wenzholz & Spencer Mathern	8/28/2015	\$1,955.00	Home Demonstration Garden, Snyder Auditorium	Wedding

Name	Dates	Rent	Location	Event
Allison Winters & Asa Posner	8/27/15, 8/28/15	\$1,770.00	Tea Room, Sensory Garden, Azalea Classroom	Wedding
Seward Co-Op	8/27/2015	\$350.00	Snyder Auditorium	Meeting
RBC Wealth Management	8/27/2015	\$200.00	Tram, Harvest Kitchen	Meeting
Minnesota Nursery and Landscape Association	8/27/2015	\$150.00	Azalea Classroom	Room Rental
Accenture GCP	8/24/2015	\$200.00	Azalea Classroom	Meeting
Carleton College	8/24/2015	\$240.00	Fireplace Room	Meeting
Life Time Fitness	8/24/15 - 8/27/15	\$1,800.00	MacMillan Ac	Meeting
Patricia Berg	8/23/2015	\$337.50	Tea Room	Room Rental
IMC Alumni Reunion	8/22/2015	\$250.00	Snyder Auditorium	Room Rental
Aislynn Hanuman & Andrew Leinen	8/22/2015	\$3,675.00	Snyder Balcony, Snyder Foyer, Snyder Auditorium, Snyder Lobby, Perennial Garden, Classroom I	Wedding
Palty Hlava & Mike Brovick	8/21/15, 8/22/15	\$675.00	Japanese Garden, Azalea Classroom	Wedding
Angela Hennies & John Davies	8/21/15, 8/22/15	\$3,175.00	Wilson Rose Garden, MacMillan Auditorium, Carlson Dining Room	Wedding
Breonna Gareis & Ryan Clark	8/22/2015	\$1,675.00	Trex Deck, Snyder Classroom II	Wedding
Cargill Dressings, Sauces & Oils	8/21/2015	\$200.00	Azalea Classroom	Meeting
Angelica Malzahn-Parise & Chase Peterson	8/20/2015	\$350.00	Knot Garden	Wedding
Gallop Studios Inc	8/20/2015	\$500.00	Grounds	Photography Permit
Urban and Regional Studies Institute	8/20/2015	\$216.00	Fireplace Room	Meeting
Beverely Salisbury	8/20/2015	\$225.00	Snyder Auditorium	Room Rental
Myers Thompson	8/20/2015	\$250.00	Snyder Auditorium	Meeting
Waconia Public Schools	8/17/2015	\$300.00	Azalea Classroom, Carlson Dining Room	Meeting
BASF	8/17/15 - 8/19/15	\$1,325.00	Snyder Auditorium, Tea Room	Meeting
Grace Twedt & Zach Manuel	8/16/2015	\$1,095.00	Home Demonstration Garden, Tea Room, Snyder Classroom	Wedding
Erica Delavan	8/16/2015	\$250.00	Snyder Auditorium	Room Rental
Theresa Glaser	8/15/2015	\$1,200.00	Snyder Auditorium, Snyder Balcony	Room Rental
Arie Van Hoomissen & Matthew King	8/15/2015	\$500.00	Japanese Garden	Wedding
Cecilia Lutz & Dan Austin	8/15/2015	\$1,475.00	Perennial Garden, Snyder Classroom	Wedding
Lori Stahl	8/14/2015	\$312.50	Tea Room	Room Rental

Name	Dates	Rent	Location	Event
Anne Schmidt & Terry Cassem	8/14/2015	\$2,795.00	Perennial Garden, Snyder Auditorium, Snyder Classroom II	Wedding
Retirement Advisory Group	8/12/2015	\$250.00	MacMillan Ac	Meeting
Emmanual Christian Center	8/11/2015	\$250.00	Snyder Auditorium	Room Rental
Maggie Finkel & Zac El Cadi	8/8/2015	\$2,000.00	Nelson Shrub Rose Garden	Wedding
Marcia Eland	8/8/2015	\$337.50	Tea Room	Room Rental
Kelsey Berset	8/3/2015	\$720.00	Tea Room, Snyder Auditorium, Snyder Balcony	Room Rental
Jenny Reiman & Andrew Savitski	8/1/2015	\$2,200.00	MacMillan Auditorium	Wedding
Unleashed Productions	8/31/2015	\$450.00	Grounds, Azalea Classroom	Photography Permit
Minnesota Valley Unitarian Universalist Fellowship	8/29/2015	\$100.00	Carlson Dining Room	Meeting
Katherine Sanchez & Suny Sanchez	8/29/2015	\$675.00	Azalea Classroom, Home Demonstration Garden	Wedding
Connie Bottenberg & Dawit Adera	8/29/2015	\$975.00	Wilson Rose Garden	Wedding
Senior Community Services	9/2/2015	\$240.00	Fireplace Room	Meeting
Southwest Metro Educational Cooperative	9/2/2015	\$920.00	Classroom, MacMillan	Meeting
Amy Jones & Amber Flynn	9/3/2015	\$350.00	Japanese Garden	Wedding
Marie Mnarceau & Joseph Harrold	9/4/2015	\$1,870.00	Snyder Auditorium & Balcony	Wedding
Nicole Marshalla & Mike Shonty	9/5/2015	\$1,750.00	Azalea Classroom, Wilson Rose Garden	Wedding
Bice/Thyberg Wedding	9/5/2015	\$3,000.00	Oak & Nut Collection, Snyder Auditorium	Wedding
Kelli Horgan and Robert Diaz	9/5/2015	\$575.00	Home Demonstration Garden, Teaching Classroom	Wedding
Lindsey Woodworth and Mark Abraham	9/5/2015	\$3,100.00	MacMillan Auditorium	Wedding
Zioma Cervantes and Justin Lenk	9/6/2015	\$3,570.00	Fireplace room, classroom, Snyder Auditorium	Wedding
Kathryn Trammer and Mohammed Khan	9/6/2015	\$3,890.00	Azalea Classroom, MacMillan Auditorium, Sensory Garden, Classroom	Wedding
Tamara Langberg & Chris Langford	9/6/2015	\$425.00	Waterfall Area	Wedding
Connie Schmidt and Greg Kramber	9/6/2015	\$425.00	Japanese Garden	Wedding
Carver County Public Health	9/10/2015	\$200.00	Fireplace room	Meeting
Anesih Almalhi & Jake Wallenius	9/11/2015	\$2,755.00	Azalea Classroom, Classroom 2, Snyder Auditorium, Weeping Trees	Wedding

Name	Dates	Rent	Location	Event
Megan Tormoen & Tyler Burger	9/12/2015	\$3,975.00	Sensory Garden, Snyder Auditorium, Snyder Balcony	Wedding
Susan Bergum & Jeff Palmer	9/12/2015	\$500.00	Japanese Garden	Wedding
Krista Kutz & Blake Otting	9/12/2015	\$500.00	Home Demonstration Garden	Wedding
Sheila Kruse & Darren Hovland	9/12/2015	\$4,075.00	Perennial Garden, Restaurant	Wedding
Calvalry Lutheran Church	9/12/2015	\$240.00	Fireplace Room	Meeting
AmericanHort	9/15/2015	\$610.00	Snyder Auditorium , Tram	Meeting
Minnesota Allican with Youth	9/16/15, 9/17/15	\$5,295.00	Azalea Classroom, Fireplace Room, MacMillan Auditorium, Teaching Classroom	Meeting
Church of the Cross	9/18/2015	\$90.00	Carlson Dining Room	Meeting
Connie Schmidt and Greg Kramber	9/6/2015	\$425.00	Japanese Garden	Wedding
Christine Nelson and Don Srp	9/18/2015	\$3,075.00	Classroom, Oak & Nt Collection, Snyder Autorialum	Wedding
Monica Sykora and Matt Eichman	9/19/2015	\$2,200.00	MacMillan Auditorium	Wedding
Anna Chesebrough and Adam Morris	9/5/15, 9/19/15	\$1,275.00	Grounds, Classroom, Oak & Nut Collection	Wedding
Josh Westerlund and Brad Smith	9/19/2015	\$1,200.00	Home Demonstration and Team room	Wedding
Daveanna Tarpeh and Kotatee Tamba	9/19/2015	\$1,700.00	Sensory Garden	Wedding
Allison Krueger & Brad Wruck	9/18-19/15	\$1,400.00	Perennial Garden	Wedding
Bethany Westerman and Kendall Curnow	9/19/2015	\$1,275.00	Classroom, Fireplace Room, Naturalistic Garden	Wedding
Lois Murphy	9/20/2015	\$180.00	Fireplace Room	Room Rental
Milton Brustad	9/20/2015	\$90.00	Carlson Dining Room	Room Rental
Strategic Improvement Systems	9/21-15-9/23/15	\$625.00	Fireplace Room, Classroom 1	Meeting
The Family Partnership	9/21/2015	\$100.00	Carlson Dining Room	Meeting
Carver County Employee Relations	9/22/15; 9/29/15	\$1,550.00	MacMillan Auditorium	Room Rental
Sunburst Chemicals	9/23/15-9/24/15	\$400.00	Teaching Classroom	Meeting
Institute for Mindful Leadership	9/23/15-9/24/15	\$480.00	Fireplace Room	Meeting
Minneapolis College of Arts and Design	9/24/2015	\$100.00	Carlson Dining Room	Meeting
Organic Processing Institute	9/24/2015	\$250.00	MacMillan Auditorium	Meeting
Jake Seigle and Kate Larson	9/25/2015	\$425.00	Waterfall Area	Wedding
Joshua Roland and Heidi Kastern	9/25/2015	\$913.75	Classroom, Prairie Garden, Tea Room	Wedding

Name	Dates	Rent	Location	Event
Rotary District 5950	9/25/2015	\$1,320.00	Azalea Classroom, Classroom 2, MacMillan Auditorium, Teaching Classroom	Meeting
Sign Zone Traction	9/25/2015	\$240.00	Fireplace Room	Meeting
Chrissy Beggan & Kyle Wguyen	9/26/2015	\$1,700.00	Sensory Garden	Wedding
Mark Brumm	9/26/2015	\$2,200.00	MacMillan Auditorium	Wedding
Beth Behrendt and Greg Nordstrom	9/26/2015	\$575.00	Home Demonstration Garden	Teaching Classroom
Elizabeth Leighton & Davind Sullivan	9/26/2015	\$2,100.00	Nelson Shrub Rose Garden	Wedding
Jennifer Farley & Shawn Farley	9/27/2015	\$595.00	Japanese Garden	Wedding
Jamie Masur	9/27/2015	\$200.00	Fireplace Room	Room Rental
Brooke Schorman	9/27/2015	\$430.00	MacMillan Auditorium	Room Rental
General Mills	9/29/2015	\$350.00	Snyder Auditorium	Meeting
Adler Graduate School	9/29/2015	\$100.00	Carlson Dining Room	Meeting
Health Partners	9/30/2015	\$100.00	Carlson Dining Room	Meeting
Park Nicollet Health Services	9/30/2015	\$240.00	Fireplace Room	Meeting
Deb Keller	9/30/2015	\$250.00	Tea Room	Room Rental
Lana Schneider	8/21/2015	\$472.50	Snyder Lobby	Wedding
Cigna	10/1/2015	\$100.00	Carlson Dining Room	Meeting
Cargill Dressings, Sauces & Oils	10/2/2015	\$200.00	Azalea Classroom	Meeting
Laurie Besikof Lapidus & Co.	10/2/2015	\$100.00	Carlson Dining Room	Meeting
Suzanne Ball & Matt Anderson	10/2/2015	\$1,180.00	Classroom, Tea Room, Terrace	Wedding
Susan Sandberg	10/3/2015	\$100.00	Carlson Dining Room	Room Rental
Karen Rhodes	10/3/2015	\$337.50	Tea Room	Room Rental
Sara Rohe and Gary King	10/2/15-10/3/15	\$575.00	Home Demonstration Garden, Teaching Classroom	Wedding
Michael Russelle	10/4/2015	\$200.00	Fireplace Room	Room Rental
Edition III	10/4/2015	\$475.00	Tea Room	Meeting
Communication Systems, Inc.	10/6/15; 10/13/15	\$400.00	Azalea Classroom	Meeting
Star Tribune	10/6/2015	\$875.00	Tea Room	Meeting
Wooddale Church	10/7/2015	\$200.00	Fireplace Room	Meeting
Kelly Hofmeister and Andrew Kolander	10/3/2015	\$3,900.00	Macmillan Auditorium, Sensory Garden	Wedding
Strategic Improvement Systems	10/7/2015	\$430.00	MacMillan Arc	Meeting
Association of Transformational Leadership	10/8/2015	\$250.00	Snyder Auditorium	Meeting
Centennial United Methodist Church	10/8/2015	\$145.00	Classroom I	Room Rental

Name	Dates	Rent	Location	Event
Laura Hurley and Carl Scholl	10/9/2015	\$3,295.00	Azalea Classroom & Snyder Classroom 2	Wedding
Julia Espey and Verne Hornback	10/9/2015	\$340.00	Waterfall Area	Wedding
Anya Vostinar and Joseph Vostinar	10/9/2015	\$2,445.00	Carlson Dining Room, Teaching Classroom, Japanese Garden, MacMillan Auditorium	Wedding
Sackrison/Metherd Wedding	10/10/2015	\$2,650.00	MacMillan Auditorium	Wedding
Sara Bernstein and Chris Cline	10/10/2015	\$3,400.00	Trex Deck, Snyder Auditorium	Wedding
Kristin Luth and Tyler Biwah	10/10/2015	\$1,775.00	Teaching Classroom, Sensory Garden	Wedding
Tara Baklund	2015: 10/10, 10/11, 10/31, 11/1	\$580.00	Classroom 2	Meeting
Wayzata Community Church	10/10/2015	\$350.00	Snyder Auditorium	Meeting
One Moment Center	10/10/2015	\$240.00	Fireplace Room	Meeting
Rebecca Hopf and Terry Forbord	10/11/2015	\$585.00	Tea Room	Meeting
Curtis Fung and Dan Pan	10/11/2015	\$585.00	Home Demonstration Garden, Azalea Classroom	Wedding
UM Medical Alumni Board	10/11/2015	\$430.00	MacMillan Auditorium	Meeting
MTS Systems Corporation	10/12/2015	\$240.00	Fireplace Room	Meeting
Walter and Kathleen Dunlap	10/11/2015	\$200.00	Fireplace Room	Meeting
St. Gertrude's Health & Rehabilitation Center	10/13/2015	\$240.00	Fireplace Room	Meeting
United Healthcare Services, Inc.	10/13/2015	\$200.00	Teaching Classroom	Meeting
Minnesota Department of Education	10/14/2015	\$350.00	Snyder Auditorium	Meeting
Park Nicollet Health Services	10/15/2015	\$240.00	Fireplace Room	Meeting
Sharon Sinclair	10/16/2015	\$100.00	Carlson Dining Room	Room Rental
Debra Bergstrand	10/17/2015	\$180.00	Fireplace Room	Room Rental
Victoria Parlato and Nate Davidson	10/17/2015	\$4,550.00	Snyder Auditorium, Restaurant, Teaching Classroom, and Snyder Classroom	Wedding
Cara Bredeson and Curt Klein	10/17/2015	\$400.00	Prairie Garden	Wedding
Emily Bright and Kyle Wood Wedding	10/17/2015	\$4,200.00	Sensory Garden, MacMillan Auditorium	Wedding
Sandy Beaudette	10/17/2015	\$90.00	Carlson Dining Room	Room Rental
Temple Church	10/17/2015	\$145.00	Classroom I	Meeting
Zvago	10/18/2015	\$250.00	Snyder Auditorium	Meeting
International Cake Exploration Society	10/18/2015	\$145.00	Classroom 2	Meeting

Name	Dates	Rent	Location	Event
Nathan Davis	10/18/2015	\$430.00	MacMillan Auditorium	Room Rental
Barbara Gross	10/19/2015	\$375.00	Tea Room	Room Rental
Eden Prairie Schools	10/19/2015	\$240.00	Fireplace Room	Meeting
Minnesota Realtors	10/19/2015	\$450.00	MacMillan Auditorium	Meeting
Sophia Kuusisto and James Madigan	10/22/2015	\$210.00	Conservatory	Wedding
Emerson Process Management	10/22/2015	\$365.50	MacMillan Auditorium	Meeting
Alison Cone and Jared Carlson	10/23/2015	\$1,870.00	MacMillan Auditorium	Meeting
Molly Schlobohm	10/24/2015	\$100.00	Carlson Dining Room	Room Rental
Dayton Larson	10/24/2015	\$250.00	MacMillan Ac	Room Rental
Sanctuary Covenanty Church	10/24/2015	\$200.00	Azalea Classroom	Meeting
Minnesota Center for Book Arts	10/24/2015	\$240.00	Fireplace Room	Meeting
Minnesota October Event	10/24/2015	\$495.00	Snyder Auditorium, Classroom 1	Meeting
Chris Hegmen and Christian Peirce	10/25/2015	\$510.00	Weeping Trees	Wedding
Una Edwardson	10/25/2015	\$337.50	Tea Room	Room Rental
Tom Hoben	10/25/2015	\$90.00	Carlson Dining Room	Room Rental
Scheele Learning Systems	10/25/15, 10/26/15	\$480.00	Fireplace Room	Meeting
Minnetonka Seventh-day Adventist	10/27/2015	\$100.00	Carlson Dining Room	Meeting
Cargill, Incorporated	10/27/2015	\$450.00	Azalea Classroom, tea Room	Meeting
Entegris, Inc.	10/28/2015	\$150.00	Teaching Classroom	Meeting
St. Hubert Catholic Church	10/29/2015	\$100.00	Carlson Dining Room	Meeting
Erinn Gedemer & Ehren Muller	11/1/2015	\$542.50	Fireplace Room & Snyder Classroom 1	Wedding
Bill Bergstrom	11/5/2015	\$930.00	MacMillan Auditorium, Tea Room, Snyder Auditorium	Room Rental
Well Solutions Group	11/6/2015	\$250.00	Snyder Auditorium	Meeting
Georgine Madden	11/6/2015	\$180.00	Azalea Classroom	Meeting
UCare	11/9/2015	\$775.00	MacMillan Auditorium	Meeting
Emily Snyder	11/14/2015	\$405.00	Snyder Auditorium, Snyder Balcony, Fireplace Room	Room Rental
LifeSource	11/21/2015	\$775.00	MacMillan Auditorium	Meeting
Mizna	11/21/2015	\$240.00	Fireplace Room	Meeting
Sarah Murphy & Matthew Popek	11/28/2015	\$1,150.00	Snyder Auditorium, Classroom I, Classroom II	Wedding
SEIU MN State Council	11/30/2015	\$240.00	Fireplace Room	Meeting
Copeland Buhl & Company, P.L.L.P.	12/5/2015	\$2,100.00	Restaurant, Great Hall	Meeting

Name	Dates	Rent	Location	Event
Ashley Quass & Jason McKenna	12/11/2015	\$925.00	Snyder Auditorium & Snyder Classroom I	Wedding
King Technology, Inc.	12/11/2015	\$900.00	Snyder Auditorium	
Christian Recovery Center	12/12/2015	\$200.00	Fireplace Room	
Do Good Events	12/12/2015	\$350.00	Snyder Auditorium	Meeting
Apothecary Products	12/14/15, 12/15/15	\$400.00	Azalea Classroom	Meeting
Ridgeview Medical Center	12/23/2015	\$250.00	Tea Room	Room Rental
Life Time Fitness	12/18/2015	\$658.75	MacMillan Auditorium	Meeting
Patty Bucksa & Brett Paasch	12/18/2015	\$375.00	Classroom I, Conservatory	Wedding
Taren Edwards	12/19/2015	\$135.00	Azalea Classroom	Room Rental
Kara Bren	12/19/2015	\$200.00	Fireplace Room	Room Rental
Mary Vadnais	12/24/2015	\$500.00	Tea Room	Room Rental
Theresa Pesch & Dean Hilgers	12/26/2015	\$450.00	Fireplace Room	Wedding
Jennifer Wells & Craig Smith	12/27/2015	\$382.50	Tea Room	Wedding
Cheri Beranek & Greg Johnson	12/30/2015	\$1,360.00	Teaching Classroom, MacMillan Auditorium, Great Hall	Wedding
Terri Pauls	2/14/2016	\$450.00	Teaching Classroom, Fireplace Room, Snyder Auditorium	Room Rental
Annette Rugolo	2/25/16-2/27/16	\$435.00	Classroom I	Meeting
Ridgeview Medical Center	2/20/2016	\$250.00	Snyder Auditorium	Meeting
Bonide Products, Inc	2/17/2016	\$775.00	MacMillan Auditorium	Room Rental
The Family Partnership	2/11/2016	\$350.00	Snyder Auditorium	Meeting
Lurie Besikof Lapidus & Company	2/10/2016	\$100.00	Carlson Dining Room	Meeting
Central Consulting Group	2/8/2016	\$200.00	Fireplace Room	Meeting
Church of the Cross	2/4/2016	\$130.50	Classroom II	Meeting
Nicole Johnson & Kevin Dehn Wedding	2/2/2016	\$460.00	Classroom I, Fireplace Room	Wedding
The Blake School	1/29/2016	\$200.00	Azalea Classroom	Meeting
Sonja Hed	1/28/2016	\$200.00	Fireplace Room	Room Rental
David Crown	1/23/2016	\$100.00	Carlson Dining Room	Room Rental
Eastern Carver County Schools - District 112	1/18/2016	\$880.00	Snyder Auditorium, Classroom I, Classroom II, Fireplace Room	Meeting
Nancy Smebak & Matthew Abts	1/17/2016	\$360.00	Fireplace Room	Wedding
Ridgewood Church	1/16/2016	\$145.00	Classroom I	Meeting
Beckman Coulter	1/15/2016	\$200.00	Azalea Classroom	Meeting
Callie Turner and Matt Nimmo	2/20/2016	\$1,500.00	MacMillan Auditorium	Wedding
Minnesota Center for Book Arts	1/12/16, 1/13/16	\$480.00	Fireplace Room	Meeting

Name	Dates	Rent	Location	Event
Magis Ventures	1/2/16, 1/30/16	\$200.00	Carlson Dining Room	Meeting
Carver County Community Development Agency (CDA)	1/8/2016	\$250.00	Snyder Auditorium	Meeting
St Therese Southwest, Inc.	1/8/2016	\$240.00	Fireplace Room	Meeting
Marnie Hensel	1/23/2016	\$225.00	Snyder Auditorium	Room Rental
SPS Commerce	1/7/2016	\$200.00	Azalea Classroom	Meeting
Eden Prairie Schools	12/15/2015	\$240.00	Fireplace Room	Meeting
	1/17/16, 1/24/16, 1/31/16, 2/7/16, 2/14/16, 2/21/16, 2/28/16, 3/6/16, 3/13/16, 3/20/16, 3/27/16, 4/3/16, 4/10/16, 4/17/16, 4/24/16, 5/1/16, 5/8/16, 5/15/16, 5/22/16, 5/29/16, 6/5/16, 6/12/16, 6/19/16, 6/26/16, 7/3/16, 7/10/16, 7/17/16, 7/24/16, 7/31/16, 8/7/16, 8/14/16, 8/21/16, 8/28/16, 9/4/16, 9/11/16, 9/18/16, 9/25/16, 10/2/16, 10/9/16, 10/16/16, 10/23/16, 10/30/16, 11/6/16, 11/13/16, 11/20/16, 11/27/16, 12/4/16, 12/11/16,		Snyder Auditorium, MacMillan Auditorium	
Sunday Serenity	12/18/16	\$2,040.00		Meeting
Taylor Brace & Matthew Stoutenburg	1/2/2016	\$300.00	Conservatory	Wedding
Rick Murray	1/2/2016	\$430.00	MacMillan Auditorium	Room Rental
Minnehaha Creek Watershed District	1/29/2016	\$240.00	Fireplace Room	Meeting
Spring Forest Qigong	3/19/2016	\$350.00	Snyder Auditorium	Meeting
Hope Presbyterian Church	3/12/2016	\$775.00	Macmillan Auditorium	Meeting
Yoga Prairie	3/12/2016	\$240.00	Fireplace Room	Meeting
Meyers Printing	3/11/2016	\$180.00	Teaching Classroom	Meeting

Name	Dates	Rent	Location	Event
Centro Tyrone Guzman	4/1/16, 4/29/16	\$200.00	Carlson Dining Room	Meeeting
Janeth Alvarez & Eduardo Rico	4/16/2016	\$300.00	Conservatory	Wedding
Ruth Schmud	4/30/2016	\$250.00	Tea Room	Room Rental
Debbie Regello	4/25/2016	\$216.00	Fireplace Room	Meeting
Richfield United Methodist Chutch	4/23/2016	\$145.00	Classroom I	Meeting
Kay Ploen	4/23/2016	\$350.00	Snyder Auditorium	Room Rental
Christopher Hawkes & Torie Coleman	4/22/2016	\$1,020.00	Snyder Auditorium	Wedding
Minnesota Coalition for Adult Immunization	4/22/2016	\$750.00	MacMillan Auditorium	Meeting
Emerson Climate Technologies	4/21/2016	\$200.00	Azalea Classroom	Meeting
Meyers Printing	4/21/2016	\$200.00	Teaching Classroom	Meeting
Lake Minnetonka Garden Club	4/21/2016	\$212.50	Snyder Auditorium	Meeting
PEO - Helen Pregl	4/16/2016	\$100.00	Carlson Dining Room	Meeting
Carolmarie Steinegger & Tom Kelley	4/16/2016	\$600.00	Classroom I, Fireplace Room	Wedding
District II AgriWomen	4/13/2016	\$1,465.00	Classroom I, Teaching Classroom, MacMillan Auditorium, Azalea Classroom	Meeting
Shepard of the Hills	4/9/2016	\$145.00	Classroom I	Meeting
Minnesota Department of Health	4/6/2016	\$775.00	MacMillan Auditorium	Meeting
Upper Midwest Management	4/2/2016	\$430.00	MacMillan Auditorium	Meeting
Joey Rockenstein	4/23/2016	\$90.00	Carlson Dining Room	Room Rental
Michelle Pohlrad	4/17/2016	\$337.50	Tea Room	Room Rental
Kadie Ausherman & Amy Schiffbauer	4/30/2016	\$435.00	Fireplace Room	Wedding
Southwest Christian High School	4/30/2016	\$1,600.00	Snyder Auditotium, Snyder Balcony	Room Rental
Minnesota Library Association	4/29/2016	\$1,175.00	Teaching Classroom, Macmillan Auditorium, Azalea Classroom	Room Rental
Tammy Dunlap	4/28/2016	\$250.00	Snyder Auditorium	Room Rental
Garden Party	4/30/2016	\$337.50	Tea Room	Room Rental\
SICK, Inc	4/26/2016	\$450.00	Fireplace Room, Snyder Balcony	Meeting
Spring Forest Qigong	4/8/16, 4/9/16	\$1,050.00	Snyder Auditorium	Meeting
Ann & Diane Moore	3/18/2016	\$797.50	Fireplace Room, Classroom I, Snyder Balcony	Wedding
Charlotte Laxen	3/18/2016, 3/19/2016, 4/9/2016	\$391.50	Classroom II	Meeting
Patient Support and Education, Frauenshuh Cancer Center	3/1/2016	\$240.00	Fireplace Room	Meeting

Name	Dates	Rent	Location	Event
Angela Hinkley	3/6/2016	\$200.00	Fireplace Room	Room Rental
Kirk Knutson	3/26/2016	\$350.00	Snyder Auditorium	Room Rental
Jake Frasz & Candy Nickles	3/29/2016	\$600.00	Tea Room, Conservatory	Wedding
Will Annett	3/6/2016	\$200.00	Fireplace Room	Room Rental
Dekalb Asgrow	3/24/2016	\$150.00	Azalea Classroom	Meeting
Peg Sorensen	3/23/2016	\$350.00	Tea Room	Room Rental
David Moss	3/31/2016	\$200.00	Fireplace Room	Meeting
Pamela Warnke	3/5/2016	\$200.00	Fireplace Room	Room Rental
Jill Sisk	5/1/2016	\$250.00	Tea Room	Room Rental
Apothecary Products	5/2/2016	\$200.00	Azalea Classroom	Meeting
Cargill, Incorporated	5/5/2016	\$200.00	Teaching Classroom	Meeting
Scheele Learning Systems	5/1/2016, 5/2/2016	\$480.00	Fireplace Room	Meeting
Emily Wolff & Justin Lewis	5/14/2016	\$500.00	Japanese Garden	Wedding
Linda and Scott Lichty	5/28/2016	\$200.00	Fireplace Room	Room Rental
Andrea Bowen & Al Mullins	5/27/2016	\$510.00	Japanese Garden	Wedding
David Yanez & Elizabeth Talatala	5/28/2016	\$775.00	Japanese Garden, Azalea Classroom, Carlson Dinning Room	Wedding
Christie Miles and Erik Snider	5/29/2016	\$3,135.00	Snyder Balcony, Snyder Auditorium, Classroom II, Perennial Garden	Wedding
Nancy Cox and Vera Kovacovic	5/28/2016	\$775.00	Tea Room	Wedding
Liz Kelliher	5/27/2016	\$405.00	Snyder Auditorium, Fireplace Room	Room Rental
Christopher Plam & Danielle Aleman	5/15/2016	\$1,340.00	Perennial Garden, Classroom I, Teaching Classroom	Wedding
General Mills	5/5/2016	\$170.00	Azalea Classroom	Meeting
Holy Family High School	5/7/2016	\$3,000.00	Great Hall, MacMillan Auditorium	Meeting
Sarah Elfering	5/7/2016	\$250.00	Snyder Auditorium	Room Rental
Dan Weber & Michelle Fox	5/10/2016	\$420.00	Japanese Garden	Wedding
Northern Dental Alliance	5/12/2016	\$430.00	MacMillan Auditorium	Meeting
Scheele Learning Systems	5/12/2016	\$500.00	Snyder Auditorium	Meeting
Cap Agency	5/13/2016	\$250.00	MacMillan Ac	Meeting
Bradley Ridout and Krima Kimball	5/13/2016	\$425.00	Japanese Garden	Wedding
Chanhassen High School	5/14/2016	\$4,000.00	Azalea Classroom, MacMillan Auditorium, Great Hall	Meeting
Edna Granlund	5/15/2016	\$90.00	Carlson Dinning Room	Room Rental

Name	Dates	Rent	Location	Event
Bethlehem Baptist Church	5/15/2016	\$462.50	MacMillan Auditorium	Meeting
Hella Hueg	5/15/2016	\$225.00	Fireplace Room, Snyder Auditorium	Room Rental
Jackie Pennington and Clark Babler	5/15/2016	\$340.00	Waterfall Area	Wedding
Becca Glasheen	5/15/2016	\$225.00	Tea Room	Room Rental
Thrivent Financial	5/16/2016	\$240.00	Fireplace Room	Meeting
AgStar Financial Services, ACA	5/16/2016	\$775.00	MacMillan Auditorium	Meeting
C.H. Robinson	5/4/2016	\$204.00	Fireplace Room	Meeting
Cargill CTS	5/17/2016, 5/18/2016	\$385.00	Fireplace Room Classroom I	Meeting
AESP Midwest Chapter	5/18/2016	\$240.00	Fireplace Room	Meeting
YWCA - Mankato	5/19/2016	\$240.00	Fireplace Room	Meeting
Adler Graduate School	5/20/2016	\$350.00	Snyder Auditorium	Meeting
BWBR	5/20/2016	\$240.00	Fireplace Room	Meeting
Kathryn Zimmerer & Greg Smith	5/21/2016	\$1,800.00	Sensory Garden	Wedding
Minnesota Maple Syrup Association	5/21/2016	\$212.50	Snyder Auditorium	Meeting
Kara Shore & Corbin Richards	5/21/2016	\$675.00	Teaching Classroom, Weeping Trees	Wedding
Nicole Kerber & Nickolas Krohnfeldt	5/21/2016	\$1,400.00	Perennial Garden	Wedding
Susan Fredrickson	5/21/2016	\$100.00	Carlson Dinning Room	Meeting
Lindsay Feneis & Devin Schlapbach	5/21/2016	\$500.00	Home Demonstration Garden	Wedding
Highview Christiania Lutheran	5/14/2016	\$250.00	Fireplace Room	MEETING
Lesley Blicher	5/29/2016	\$200.00	Azalea Classroom	Room Rental
Legacy Restoration	5/24/2016	\$240.00	Fireplace Room	MEETING
Cargill Corn Milling North America	5/24/2016 - 5/26/2016	\$600.00	Teaching Classroom	Meeting
Megan Herda & Kevin Datta	5/21/2016	\$2,500.00	Classroom I, Fireplace Room, Snyder Balcony, Snyder Foyer, Snyder Lobby, Snyder Auditorium	Wedding
Gregg Burrell Office	5/25/2016	\$150.00	Azalea Classroom	Meeting
Fairview Health Services	5/25/2016	\$200.00	Fireplace Room	Meeting
Fairview Health Services	5/25/2016	\$775.00	MacMillan Auditorium	Meeting
Prairie Dental Group	5/25/2016	\$350.00	Snyder Auditorium	Meeting
Opportunity Partners	5/23/2016	\$200.00	Azalea Classroom	Meeting
Cowgirl Tuff Company	5/3/2016	\$575.00	Teaching Classroom, Grouds	Photography Permit
Retirement Advisory Group	3/2/2016	\$250.00	MacMillan Ac	Meeting

Name	Dates	Rent	Location	Event
Rebecca Probst & Ciro Vasquez	6/11/2016	\$500.00	Naturalistic Garden	Wedding
Dana Mattila & Jeff Sloss	6/4/2016	\$1,475.00	Perennial Garden, Teaching Classroom	Wedding
June Omwega & Thomas Hartman	6/5/2016	\$3,390.00	MacMillan Auditorium, Sensory Garden	Wedding
Leah Muhm & Elizabeth Smith	6/10/2016	\$425.00	Weeping Trees	Wedding
North Central University	6/13/2016	\$350.00	Snyder Auditorium	Meeting
Cargill, Incorporated	6/30/2016	\$170.00	Azalea Classroom	Meeting
Karen Ruberto	6/26/2016	\$200.00	Fireplace Room	Room Rental
Rona Mandel & Joe Tessling	6/26/2016	\$670.00	Classroom I, Tea Room, Tea Room Terrace	Wedding
Best Buy	6/22/2016	\$145.00	Classroom I	Meeting
Westwood Community Church	6/20/2016	\$90.00	Carlson Dining Room	Meeting
Peter Mundell & Michael Wetzel	6/19/2016	\$340.00	Waterfall Area	Wedding
Karen Leu & Bill Charron	6/18/2016	\$3,600.00	Perennial Garden, Snyder Auditorium, Snyder Balcony	Wedding
Jennifer Ryan & Greg Jameston	6/18/2016	\$1,400.00	Perennial Garden	Wedding
Nancy Olson	6/15/2016	\$250.00	Snyder Auditorium	Room Rental
Aveda	6/14/2016	\$200.00	Fireplace Room, Front Terrace, Tram	Meeting
Kathleen Brady & Steve Falk	6/14/2016	\$770.00	Tea Room, Tea Room Terrace	Wedding
Cargill, Incorporated	6/14/2016	\$240.00	Fireplace Room	Meeting
House of Charity	6/13/16, 6/14/16, 6/15/16	\$435.00	Classroom I	Meeting
Metropolitan Area Agency for Aging	6/13/2016	\$775.00	MacMillan Auditorium	Meeting
Barbara Wilkins	6/12/2016	\$281.25	Tea Room	Room Rental
Smith College Club of Minnesota	6/12/2016	\$250.00	Snyder Auditorium	Meeting
Brad Klein & Kate Batenhorst	6/11/2016	\$500.00	Carlson Dining Room, Waterfall Area	Wedding
Josh Jahnke & Emily Moser	6/11/2016	\$3,200.00	Perennial Garden, Snyder Auditorium	Wedding
Amber Ward & David Weibel	6/11/2016	\$575.00	Sensory Garden, Teaching Classroom	Wedding
Liza Kisch	6/11/2016	\$500.00	Tea Room	Room Rental
Aicha Nebo & Adam Walde	6/10/2016	\$575.00	Classroom I, Classroom II, Waterfall Area	Wedding

UA-625: Glensheen Mansion					
EFS#1026-10362-20318					
Name	Dates	Rent	Location	Event	Notes
Day Tripper of Duluth, LLC	12/4/2015 - 3/26/2016	\$ 1.00	Glensheen Grounds	Snowshoe Tours	
Jeanee Peterson	6/3/15	\$ 700.00	Winter Garden	Dinner & Tour	
Nancy McGinley	6/5/15	\$ 3,635.00	Winter Garden, Juliette Balcony	Wedding Ceremony & Reception	
Brittany Malepsy	6/6/15	\$ 3,822.50	Juliette Balcony	Wedding Ceremony	
Robert Sherman	6/11/15	\$ 2,005.00	Winter Garden	Dinner & Tour	
Nicole Munsterman	6/12/15	\$ 4,800.00	Winter Garden, Juliette Balcony	Wedding Ceremony & Reception	
Lynn Brofman	6/17/15	\$ 450.00	Winter Garden	Dinner & Tour	
Skeeter Moore	6/17/15	\$ 830.00	Winter Garden	Dinner & Tour	
Vincent Raghu	6/20/15	\$ 1,100.00	Winter Garden	Birthday Party & Tour	
Leigh Nyes	6/23-24/15	\$ 400.00	Winter Garden	Retreat	
Bruce Reeves	6/25/15	\$ 100.00	Winter Garden	Retreat	
Michelle Morton	6/27/15	\$ 2,475.00	Winter Garden, Juliette Balcony	Wedding Ceremony & Reception	
Sarah Huot	6/29/15	\$ 625.00	Winter Garden, Terrace	Dinner & Tour	
Sara Glendenning	7/10/15	\$ 1,775.00	Juliette Balcony	Wedding Ceremony	
Kaylene Born	7/11/15	\$ 3,355.00	Winter Garden, Juliette Balcony	Wedding Ceremony & Reception	
Laurie Johnson	7/13/15	\$ 150.00	Winter Garden	Dinner & Tour	
Storslee	7/18/15	\$ 3,627.50	Winter Garden, Juliette Balcony	Wedding Ceremony & Reception	
Amber Dean	7/19/15	\$ 3,260.50	Winter Garden, Juliette Balcony	Wedding Ceremony & Reception	
Sandi Larson	7/23/15	\$ 450.00	Winter Garden	Dinner & Tour	
Ashley Walton	7/24/15	\$ 3,525.00	Winter Garden, Juliette Balcony	Wedding Ceremony & Reception	
Beth Blessum	7/25/15	\$ 4,755.00	Winter Garden, Juliette Balcony	Wedding Ceremony & Reception	
Jeremy Manthey	7/26/15	\$ 2,300.00	Winter Garden, Juliette Balcony	Wedding Ceremony & Reception	
Chris Nehring	7/28/15	\$ 700.00	Winter Garden	Dinner & Tour	
Chad Helmstetter	7/31/15	\$ 5,205.00	Winter Garden, Juliette Balcony	Wedding Ceremony & Reception	
Susan Segal	8/1/15	\$ 700.00	Formal Dining Room, Terrace	Dinner & Tour	\$450 Donation
Victoria Helbling	8/8/15	\$ 4,100.00	Winter Garden, Juliette Balcony	Wedding Ceremony & Reception	
Dawn Norlander	8/10/15	\$ 1,100.00	Winter Garden	Luncheon	
Joanne Gerber	8/11/15	\$ 100.00	Amusement Room	Seminar	
Bridget Fox	8/14/15	\$ 3,600.00	Winter Garden	Dinner & Tour	
Shelley Young	8/18/15	\$ 700.00	Winter Garden	Brunch	
Jim Jarocki	8/18/15	\$ 700.00	Winter Garden	Dinner & Tour	
Roman Kopylov	8/22/15	\$ 2,900.00	Winter Garden, Juliette Balcony	Wedding Ceremony & Reception	

Name	Dates	Rent	Location	Event	Notes
Joanne Gerber	8/25/15	\$ 100.00	Amusement Room	Seminar	
David Ross	8/25/15	\$ 450.00	Lakefront	Bonfire	
Doreen Wallace	8/26/15	\$ 200.00	Amusement Room	Retreat	
Jennifer Doebler	8/27/15	\$ 175.00	Lakefront	Bonfire	
Eric Berg	8/28/15	\$ 2,200.00	Juliette Balcony, Terrace	Wedding Ceremony	
Blake Hankey	8/29/15	\$ 3,725.00	Winter Garden, Juliette Balcony	Wedding Ceremony & Reception	
Cameron Nelson	9/1/15	\$ 500.00	West Porch	Afternoon Tea	
Kayla Holritz	9/5/15	\$ 5,625.00	Juliette Balcony, Carriage House Lawn	Wedding Ceremony & Reception	
Amanda Young	9/6/15	\$ 5,305.00	Juliette Balcony, Carriage House Lawn	Wedding Ceremony & Reception	
Caitlin Hughes	9/12/15	\$ 5,600.00	Juliette Balcony, Carriage House Lawn	Wedding Ceremony & Reception	
Jen Libbesmeier	9/16/15	\$ 1,700.00	Winter Garden	Dinner & Tour	
Peter Teigland	9/18/15	\$ 1,100.00	Winter Garden	Dinner & Tour	
Michelle Deming	9/19/15	\$ 4,030.00	Juliette Balcony, Carriage House Lawn	Wedding Ceremony & Reception	
Shammi Venkatachalam	9/25/15	\$ 3,970.00	Winter Garden, Juliette Balcony	Wedding Ceremony & Reception	
Nicholas Casper	9/26/15	\$ 3,400.00	Juliette Balcony, Carriage House Lawn	Wedding Ceremony & Reception	
Lindsey Okstad	9/30/15	\$ 700.00	Winter Garden	Dinner & Tour	
Auna Baumgarten	10/2/15	\$ 3,700.00	Winter Garden, Juliette Balcony	Wedding Ceremony & Reception	
Ariane Louwers	10/3/15	\$ 3,800.00	Winter Garden, Juliette Balcony	Wedding Ceremony & Reception	
Krista Griffith	10/9/15	\$ 2,700.00	Winter Garden	Wedding Ceremony & Reception	
Joanne Gerber	10/13/15	\$ 112.50	Amusement Room	Seminar	
Ladona Tornabene	10/13/15	\$ 100.00	Winter Garden	Dinner	
Cyndi Pilney	10/27/15	\$ 1,100.00	Winter Garden	Dinner & Tour	
Sue Johnson	11/5/15	\$ 700.00	Winter Garden	Dinner & Tour	
Carol Stark	11/6/15	\$ 900.00	Formal Dining Room	Dinner & Tour	
Barbara Perrault	11/12/15	\$ 900.00	Winter Garden	Dinner	
Diane Nendick	11/14/15	\$ 3,950.00	Winter Garden	Wedding Ceremony & Reception	
Eillen Barratt	11/15/15	\$ 650.00	Winter Garden	Dinner	
Joanne Gerber	11/17/15	\$ 112.50	Amusement Room	Seminar	
Joanne Gerber	11/18/15	\$ 112.50	Amusement Room	Seminar	
Kate Andrews	11/21/15	\$ 2,300.00	Entire Mansion	Dinner	

Name	Dates	Rent	Location	Event	Notes
Lurinda Davis	12/3/15	\$ 1,100.00	Winter Garden, Amusement Room	Dinner & Tour	
Rolena Lampi	12/4/15	\$ 1,050.00	Winter Garden	Dinner & Tour	
Mitchell Diers	12/5/15	\$ 1,850.00	Winter Garden	Dinner & Tour	
Beth Lyle	12/6/15	\$ 570.00	Winter Garden	Dinner & Tour	
Samantha Swanson	12/12/15	\$ 800.00	Amusement Room	Dinner	
Home Depot	12/13/15	\$ 500.00	Winter Garden	Dinner	
Lynnea Emerson	12/15/15	\$ 700.00	Winter Garden, Amusement Room	Dinner	
Amy Herstad	12/18/15	\$ 1,100.00	Winter Garden, Amusement Room	Dinner & Tour	
Erin Hart	12/22/15	\$ 3,400.00	Winter Garden	Wedding Ceremony & Reception	
Katie Moden	12/19/15	\$ 1,025.00	Winter Garden	Dinner	
Courtney Broten	1/11/16	\$ 2,150.00	Winter Garden	Wedding Ceremony & Reception	
Ashley Gustafson	2/13/16	\$ 1,400.00	Winter Garden	Wedding Ceremony & Reception	
Jessica Ward-Denison	3/10/16	\$ 700.00	Winter Garden	Dinner & Tour	
Brian Wiszowaty	3/18/16	\$ 700.00	Winter Garden	Wedding Reception	
Adria Regas	3/19/16	\$ 1,300.00	Winter Garden, Amusement Room	Wedding Reception	
Kimberly Long	3/30/16	\$ 100.00	Winter Garden	Dinner	
Joanne Gerber	4/12/16	\$ 100.00	Amusement Room	Seminar	
Joanne Gerber	4/18/16	\$ 100.00	Amusement Room	Seminar	
Renee Mattson	4/19/16	\$ 700.00	Winter Garden	Dinner	
Lisa Tormondson	4/24/16	\$ 700.00	Winter Garden	Luncheon	
Joanne Gerber	4/26/16	\$ 100.00	Amusement Room	Seminar	
Laura Lott	4/27/16	\$ 200.00	Winter Garden	Retreat	
Molly Nelson	4/28/16	\$ 1,500.00	Winter Garden, Amusement Room	Dinner & Tour	
Carlee Williams	5/6/16	\$ 1,000.00	Winter Garden, Amusement Room	Dinner & Tour	
Joanne Gerber	5/11/16	\$ 100.00	Amusement Room	Seminar	
Nancy Kienzle	5/12/16	\$ 200.00	Winter Garden, Amusement Room	Retreat	
Colles Larkin	5/23/16	\$ 450.00	Winter Garden	Luncheon	
Breann Thorne	6/3/16	\$ 2,400.00	Winter Garden, Juliette Balcony	Wedding Ceremony & Reception	
Grace Meyer	6/4/16	\$ 4,200.00	Juliette Balcony, Carriage House Lawn	Wedding Ceremony & Reception	
John Wendland	6/9/16	\$ 1,100.00	Winter Garden, Terrace	Dinner & Tour	
Emily Knight	6/11/16	\$ 3,900.00	Juliette Balcony, Terrace	Wedding Ceremony	
Kelly McGlynn	6/12/16	\$ 2,850.00	Winter Garden, Juliette Balcony	Wedding Ceremony & Reception	
Zoey Johnson	6/13/16	\$ 300.00	Winter Garden	Dinner & Tour	
Rick Tamm	6/21/16	\$ 1,700.00	Winter Garden, Amusement Room	Dinner & Tour	

UA-625: Lease Report Fiscal Year 2016

Name	Dates	Rent	Location	Event	Notes
Patricia Sauer	6/22/16	\$ 1,100.00	Winter Garden, Terrace	Dinner & Tour	
Maarja Anderson	6/24/16	\$ 1,700.00	Winter Garden, Terrace	Wedding Reception	
Danielle Pearce	6/25/16	\$ 3,812.50	Winter Garden, Juliette Balcony	Wedding Ceremony & Reception	
Frank Roffers	6/27/16	\$ 700.00	Winter Garden, Amusement Room	Dinner & Tour	
	Total	\$ 171,221.50			

UA-635: Carlson School of Management, First Floor Atrium, Classrooms, Auditorium				
EFS#: 1026-11259-520604-20246				
Name	Dates	Rent	Location	Event
Minnesota High Tech Association	8/13/2015	\$300.00	2-260R	MHTA 2015 Quarterly Meetings
Student Accounting and Finance Association	9/16/2015	\$350.00	First Floor Atrium	SAFA Fall Kick-Off Networking Event
Delta Sigma Pi	9/21/2015	\$350.00	First Floor Atrium	Delta Sigma Pi/Memorial Blood Center blood drive
The Retirement Advisory University	9/24/2015	\$300.00	2-206	The Plan Sponsor University (TPSU) Information Session
Minnesota Trade Office	9/29/2015	\$600.00	2-260R, 2-260 G, L, M, N, Q	Overview of Doing business in Jordan, Bahrain, Oman, and Morocco and the Role of Free Trade Agreements seminar, hosted by Carlson School's Global Institute Department
Business Association of Multicultural Students	9/28/2015	\$350.00	First Floor Atrium	Business Association of Multicultural Students' "Business 101 Career Fair"
Club MIS	11/17/2015	\$350.00	First Floor Atrium	Club MIS Fall Kick-Off Networking Event
Department of Employment and Economic Development	10/8/2015	\$250.00	2-206	American-Russian Chamber of Commerce Inaugural Workshop
Delta Sigma Pi	11/20/2015	\$350.00	1-115	Delta Sigma Pi Fall Initiation Ceremony
APPA: Leadership in Educational Facilities	11/4/15, 11/5/15	\$300.00	2-260R	APPA: BRT - Re-Tuning Program, a 1-1/2 day training session, hosted by the University of Minnesota, Facilities Management
Undergraduate Chapter of Net Impact	12/1/2015	\$350.00	First Floor Atrium	Net Impact/American Red Cross Blood Drive
Standord and Griggs, LLC	3/25/2016	\$600.00	3M Auditorium, First Floor Atrium	Phoenix Rising, a one-day, 9A to 4P conference on inovation and entrepreneurship, followed by reception
Minnesota High Tech Association (MHTA)	2/25/16, 3/24/16, 4/28/16, 5/26/16, 6/23/16	\$1,500.00	Carlson School Executive Center Classroom 2-260R	MHTA 2016 Quarterly Meetings, 8A to 5P, hosted bt Carlson Corporate Relations
Gopher Angels	1/21/2016	\$300.00	CSOM 2-260T & Foyer	Hosted by the Holmes Center for Entrepreneurship, the Gopher Angels meetingof entrepreneur presentations to alumni investors in CSOM 2-260T Executive Center classroom, with dinner service following in the 2-260 Foyer
Minnesota Interactive Marketing Association (MIMA)	1/20/2016	\$600.00	3M Auditorium/CSOM 1-115 and First Floor Atrium	Minnesota Interactive Marketing Association Monthly Meeting from approx 8:00 to 10:00 AM
Student Accounting and Finance Association (SAFA)	1/27/2016	\$350.00	Carlson School First Floor Atrium	SAFA Spring Kick-Off Networking Event from 6:00 to 7:30 pm

Gopher Angels	3/10/2016	\$300.00	CSOM 2-260T & Foyer	Hosted by the Holmes Center for Entrepreneurship, the Gopher Angels meeting of entrepreneur presentations to alumni investors in CSOM 2-260T Executive Center classroom, with dinner service following in the 2-260 Foyer
Delta Sigma Pi	2/11/2016	\$350.00	Carlson First Floor Atrium	Delta Sigma Pi, RSO #34, will be hosting a blood drive in conjunction with Memorial Blood Centers from 10A to 4P
The Red Cross Blood Donors	3/29/2016	\$350.00	Carlson School First Floor Atrium	The Red Cross Blood Donors, RSO #3478, will be hosting a blood drive in conjunction with The Red Cross from 10A to 4P
The Retirement Advisory University (TRAU)	4/27/16, 7/28/16	\$600.00	Carlson School Executive Classroom CSOM 2-206	The Plan Sponsor University (TPSU) Information Session from 8A to 2P
Gopher Angels	5/26/2016	\$300.00	Carlson School Executive Classroom CSOM 2-206T	Hosted by the Holmes Center for Entrepreneurship, the Gopher Angels meeting of entrepreneur presentations to alumni investors in CSOM 2-260T Executive Center classroom, with dinner service following
The City of Minneapolis - Community Planning and Economic Development	7/21/2015	\$110.00	Classroom CSOM 1-147	STEP-UP Worksite Tour
	TOTAL	\$9,210.00		

UA-645: Various Student Groups & Rooms: Mpls/St. Paul Campus (Various Student Groups)				
EFS# 1026-11259-520604-20246				
Name	Dates	Rent	Location	Event
Please see UA-765				
Minnesota Student Association of the University of Minnesota - Twin Cities Campus (MSA)	3/5/16, 4/2/16	\$0.00	Wilson Library Room S30B	Volunteer Tax Assistance Program (VTAP)
Muslim Students Association	1/8/2016	\$0.00	Willey Hall 125 & 175	Al-Maghrhib Lecture
J Street U Minnesota	10/16/2015 - 10/18/2015	\$0.00	Anderson Hall 350, 250 & 230; Bruininks Hall 412, 432A, 432B, 512A	J Street U Minnesota Meetings
Health and Biological Research News Club	9/4/2015	\$0.00	Bruininks Hall 114	Health & Biological Research News
Sigma Chi	9/14/2015 - 5/5/16	\$0.00	Folwell Hall 118, Elliott Hall N647, Peik Hall 375, Bruininks Hall 312, 114, Bell Museum, Vincent Hall 209	Sigma Chi Study Rooms
Outdoors Club	9/16/15 - 5/3/15	\$0.00	Bruininks Hall 330, 114, Akerman Hall 319, Smith Hall 231	Outdoors Club Meeting
Minnesota Quidditch	9/12/15, 3/5/16, 4/30/16	\$0.00	Bruininks Hall 114, 330, 512A	Minnesota Quidditch Fall Informational, Minnesota Quidditch Spring Informational Meeting, Minnesota Quidditch Elections
VISA	9/8/15 - 5/25/16	\$0.00	CSOM L-122, L-126, 2-219, Bruininks Hall 312, 330, 412,	Stock Trader's Club meeting, Street Food (preparing phase), Teacher's Day, VISA Board Meeting, VISA Kick-off, VISA movie screening, Vietnamese literature night, Vietnamese Tet preparation, Vietnamese Tet
Big Brothers Big Sisters	8/20/15 - 4/25/16	\$0.00	Appleby Hall 319, Bruininks Hall 131A, 230, 412, 215, 220, 119, 230, 220, 144, 432B, 121, 114, Folwell Hall 8, 103, 104, 118, Nicholson Hall 120, 125, Armory 202, Akerman Hall 209	BBBS Training, BBBS Group Meeting, BBBS Officer Elections, BBBS Officer Meeting, Big Day at the U
Delta Chi	9/8/15 - 5/4/16	\$0.00	Folwell Hall 116, 121, 108, 6	Delta Chi Study Hours
Pre-Pharmacy Club	11/14/15, 2/25/16	\$0.00	Bruininks Hall 230, 330	Lunch with the Board, Pre-Pharmacy Club Meeting
Student Accounting & Finance Association	9/3/15 - 5/5/16	\$0.00	Hanson Hall 1-102, 1-106, 1-107, 1-108, 1-111	SAFA Group Meeting, SAFA Host EY, SAFA Weekly Event, SAFA/AXA Meeting
Muslim Youth Education Association	10/2/15 - 6/4/16	\$0.00	Willey Hall 125, 175, Borlaug Hall 335, 365	BB, Code of Scholars, Fiqh of Chilling, MYEA, Nation Builders, Ramadan Workshop, Shadows in the Sun, Tomorrow Never Came

Pre-Med AMSA	9/9/15 - 4/28/16	\$0.00	Folwell Hall 103, 104, 105, 106, 107, 108, 112, 118, Bruininks Hall 131B, 312, 220, 412, 114, 123, 432A, 420B, 119, 330, 512A, 530B, MCB 2-120, Fraser Hall 102, Bell Museum 100	AMSA Mentorship Kickoff, AMSA Study Hours, AMSA, Army, and Kaplan Suture Clinic, Animal Diversity Biol 2005, Animal Diversity Review, Animal Diversity Make-Up Exam, Pre-Med AMSA Halloween Social, Pre-Med AMSA Meeting, Pre-Med AMSA Wellness Week
Business Association of Multicultural Students	7/1/15 - 6/27/16	\$0.00	Bruininks Hall 119, 114, 432A, 144, Hanson Hall 1-111, Appleby Hall 223, 226, 319, 204, 303, Blegen Hall 155, 425, CSOM 1-136, 1-149, L-126, L-118, L-122, 1-123, L-110, Mondale Hall 3, Nicholson Hall 145, Folwell Hall 4	BAM Board Meeting, Philanthropy Night, BAM Week: Freshmen Night, Sigma Lambda Beta Study Night, BAM Diversity Night, BAM Family Team Meetings, Stock Traders Club Bi-Weekly, BAM Professional Development Day, Marketing Roundtable
Alpha Phi Omega	9/8/15 - 5/13/16	\$0.00	Bruininks Hall 117, 131A, 432A, 530B, 131B, 121, 144, 114, 123, 512A, 119, 220, Folwell Hall 8, 10 16, Bell Museum 100, Kolthoff Hall 136, 135, Keller Hall 2-260	APO Info Session, APO Board Meeting, APO Business Meeting, APO MBU, APO Pledge Class Meeting, Merit Badge University
Skate - U - Mah	9/18/15, 9/25/15, 10/12/15, 10/15/15, 12/28/15, 12/30/15, 2/22/16, 3/4/16	\$0.00	Bell Museum 100, Rapson Hall 15, 45	Skate - U- Mah
SASE	9/14/15 - 5/9/16	\$0.00	Bruininks Hall 432B, 512B, 412, Akerman Hall 225, 209, Lind Hall 325, 217, 216, 203, Vincent Hall 311, Mechanical Eng 108, Keller Hall 3-115, 3-230, Rapson Hall 100	SASE Study Sessions, SASE Tech Project, Cultural Meeting, Epic Corporate Event, SASE General Meeting, SASE Lab Meeting, SASE Tech Committee Weekly Meeting, SASE & Chill, SASE 2016 Midwest Regional Conference
American Institute of Chemical Engineers	9/18/15 - 4/12/16	\$0.00	Bruininks Hall 144, Civil Eng 212, MCB 2-122, Mechanical Eng 18, 102, Ford Hall 170, Folwell Hall 107, 118, 119, Lind Hall 216, Vincent Hall 313, Rapson Hall 15, CSOM 1-122, Amundson Hall 120, 124, 116, B75, 240, Keller Hall 3-210, 3-230, Akerman Hall 313	FHR Info Session, Networking Session, ExxonMobil Meeting with AIChE, AIChE Board Meeting, Genentech Info Session, AIChE Graduate Student Panel, AIChE Board Elections for 2016-2017

CURE at University of Minnesota	10/13/15, 10/20/15, 11/10/15	\$0.00	Fraser Hall 101, Bruininks Hall 412, MCB 2-120	CURE at the University of Minnesota
Companion Animal Nutrition Club	9/8/15 - 4/13/16	\$0.00	Ruttan Hall B30, B36, B45	Club Meeting, Review Session
The Undergraduate Mock Trial Association	9/2/15 - 6/6/16	\$0.00	CSOM 1-122, L-126, Bruininks Hall 144, 512B, 432B, 420B, 432A, Folwell Hall 30, 119, Appleby Hall 219, 303, 319, Kolthoff Hall 133, 134, 132, Vincent Hall 301, 364, 213, Hanson Hall 1-111, 1-105, 1-103, 1- 102, 1-104, 1-108, 1-107, Mondale Hall 65, Humphrey SPA 15, 25, 30, 35, 60	Mock Trial Practice, UMNUMB, Mock Trial Association Interviews
Loving & Appreciation Club	10/8/15 - 1/12/16	\$0.00	Anderson Hall 310, West Bank Auditorium 20, Rapson Hall 100	Meeting
	TOTAL	\$0.00		

UA-689: Cooke Hall Broomball Rink, U Fieldhouse, WB Fields, Rec Ctr Gyms- TC Campus				
EFS#: 1026-10144-520604-21327				
Name	Dates	Rent	Location	Event
ICA Volleyball	7/6/2015-7/19/2015	\$7,571.19	Fieldhouse	ICA Volleyball Camp
Salvation Army	7/25/2015	\$200.00	SRSFD North	Salvation Army
International Undergraduate Student Ministry	9/5/15, 10/2/15	\$250.00	SRSFD	International Undergraduate Student Ministry
Delta Gamma Fraternity	10/10/2015	\$525.00	Multi Activity Court and MP 7	Delta Gamma Fraternity Basketball Tournament
University of Minnesota Badminton Club	10/31/2015	\$180.00	Cooke Hall 325	Badminton
Amazon	10/23/2015	\$100.00	Lobby table	Amazon table
Men's Lacrosse R.S.O.	10/17/2015	\$150.00	Student Recreational Sports Turf	Men's Lacrosse Game
Minnesota Hillel	10/24/2015	\$425.00	Field House East	Minnesota Hillel Basketball Tournament
American Institute of Aeronautics and Astronautics	10/6/2015	\$240.00	Beacon Room	AIAA Aero Fair
U-Tango	2015: 11/4, 10/5, 10/12, 10/19, 10/26, 10/7, 10/14, 10/21, 10/28, 11/11, 11/18, 12/2, 12/9, 12/16, 11/2, 11/9, 11/16, 11/23, 11/30, 12/7, 12/14, 9/9, 9/16 9/23, 9/30, 9/14, 9/21, 9/28	\$1,225.00	MP #6	U-Tango Dance Practice
Sigma Alpha Mu	9/8/2015	\$120.00	Student Recreational Sports Field/Dome	Sigma Alpha Mu Football
Minnesota Interfraternity Council	9/5/2015	\$420.00	Multipurpose Activity Court	IFC Open House
Left Wing Twin Cities	9/5/2015	\$390.00	Student Recreational Sports Field Grass	Left Wing TC Soccer
Premier Dance Team	2015: 9/16, 9/17, 9/20	\$430.00	Rec & Wellness Center	Premier Dance Team Practice
ICA Softball	8/29/2015	\$422.50	SRSFD Turf	ICA Softball Camp
International Undergraduate Student Ministry	2015: 9/5, 10/2	\$325.00	SRSFD	International Undergraduate Student Ministry
Women's Complete Self Defense RSO	2015: 9/20, 9/27, 10/4, 10/11, 11/1, 11/8, 11/15	\$640.00	MP #6	Women's Self Defense Class

Name	Dates	Rent	Location	Event
Men's Lacrosse R.S.O.	2015: 9/15, 9/17, 9/22, 9/24, 9/29, 10/1, 10/3, 10/6, 10/8, 10/13, 10/15, 10/16, 10/20, 10/22,	\$1,820.00	SRSFD	Men's Lacrosse Practice
Minnesota KPOP Dance Crew	9/11/2015	\$180.00	MP 3/4	Kpop Dance Crew Practice
Phi Gamma Delta Fraternity	9/10/2015	\$82.50	SRSFD - North	Flag Football
Sigma Chi	10/27/2015	\$195.00	West Bank Fields	Sigma Chi Fraternity Football
Minnesotap	10/18/2015	\$80.00	MP #6	MinnesoTap Dance
Black Motivated Women	10/17/2015	\$255.00	Fieldhouse	Breast Cancer Awareness Triathlon
Delta Gamma Fraternity	10/10/2015	\$495.00	MP 7	Delta Gamma Fraternity Basketball Tournament
Minnesota Traithalon Team RSO	10/8/2015	\$10.00	Lobby table	Minnesota Triathlon Team Lobby Table
Minnesota KPOP Dance Crew	10/3/2015	\$110.00	MP 2	Minnesota Kpop Dance Crew
Alphi Phi Sorority	11/10/2015	\$242.50	Fieldhouse East	Alpha Phifa Soccer Tournament
Southwestern Advantage	11/6/2015	\$100.00	Lobby Table	Southwestern Advantage Table
Catholic Students United	11/7/2015	\$637.32	Cooke 325	Catholic Students United Volleyball Tournament
Acts 2 Fellowship	10/30/2015	\$212.50	Field House	Acts 2 Fellowship Soccer
Alpha Tau Omega	1/28/2016	\$125.00	MAC Gym	Bubble Soccer
MinnesoTap	2016: 1/27, 2/3, 2/10, 2/17, 2/24, 3/2, 3/9, 3/23, 3/30, 4/6, 4/13, 4/20, 4/27, 5/4	\$350.00	MP #7	MinnesoTap Practice
Interfraternity Council	1/27/216	\$375.00	MAC Gym	IFC Spring Recruitment
Southeast Soccer	2016: 1/23, 1/30, 2/6, 2/13, 2/27, 3/5, 3/12, 3/19, 3/26, 2/20	\$4,875.00	Student Recreational Sports Dome North	Southeast Soccer
Carli Hron	1/9/2016	\$625.00	Multi Activity Court	Gustavus Alum Soccer Match
Eden Prairie Soccer Club	1/8/2016, 1/9/2016	\$5,200.00	Student Recreational Sports Dome	Eden Prairie Soccer Club Clinic

Name	Dates	Rent	Location	Event
Table Tennis Club	1/22/16, 1/29/16, 2/5/16, 2/12/16, 2/19/16, 2/26/16, 3/4/16, 3/11/16, 3/25/16, 4/1/16, 4/8/16, 4/15/16, 4/22/16, 4/29/16, 5/6/16, 5/13/16	\$2,240.00	Cooke 308	Table Tennis Practice
Minnesota Youth Baseball Association	2/6/2016	\$225.00	Student Recreational Sports Field/Dome	Minnesota Youth Baseball Association Try-Outs
Minneapolis United Soccer	2/7/2016	\$487.50	Student Recreational Sports Field (Dome)	Minneapolis United Soccer Scrimmage
Luther Seminary	2/1-3/2016	\$425.00	UMN Golf Course and Driving Range Parking Lots	Luther Seminary Mid-Winter Convocation
Minnesota Masters	6/20/2016	\$690.00	University Aquatic Center	Minnesota Masters Swim Meet
Alpha Gamma Rho	2/26/2016	\$97.50	St. Paul Gymnasium	Spittoon Cup Basketball Game
University of Minnesota Chinese Student Union	2/28/2016	\$500.00	Multi Activity Court	Basketball Tournament
Minnesota Quidditch	2/27/2016	\$243.75	Student Recreational Sports Dome	Minnesota Quidditch Game
Jazba Entertainment	2/26-27/2016	\$525.00	MP 1, 2 3, 4 6	Jazba Dance Practice
Alpha Gamma Delta Sorority	2/26/2016	\$120.00	Beacon Room	Alpha Gamma Delta Mock Wedding
Colleges Against Cancer	2/20/2016	\$500.00	Multi Activity Court	Dodgeball Tournament
University YMCA	2/18-24/2016	\$70.00	Lobby Table	University YMCA Shoe Drive
Pi Beta Phi Sorority	2/17/2016	\$80.00	Beacon Room	Pi Beta Phi Sorority Health Advocate Fitness Class
South Squall Ultimate	2016: 3/15 & 3/17	\$1,625.00	Dome	South Squall Ultimate
U-Nited for Autism	2016: 2/29, 3/4, 3/7	\$30.00	Lobby table	Table
American Medical Student Association	12/16/2015	\$120.00	MP #4	Pre-Med AMSA Winter Social
Sigma Nu Fraternity	9/9/2015	\$200.00	Student Recreational Sports Field	Sigma Nu Bubble Soccer
St. Paul United Soccer	2/13/2016, 2/27/2016, 3/19/2016, 3/26/2016, 4/2/2016	\$3,250.00	Student Recreational Sports Dome	St Paul United Soccer
Brine Lacrosse	12/13/2015	\$1,950.00	Student Recreational Sports Dome	Brine Lacrosse Girls' Tryouts
Minnesota Soccer Camps	12/12/2015, 12/19/2016, 1/16/2016	\$615.00	Student Recreational Sports Dome	Soccer Camp
Kappa Alpha Theta	11/14/2015	\$425.00	Field House East	Kappa Alpha Theta Kickball
Alpha Gamma Rho R.S.O.	11/14/2015	\$200.00	Student Recreational Sports Dome South	Alpha Gamma Rho Flag Football

Name	Dates	Rent	Location	Event
Academy for Sciences and Agriculture (AFSA) High School	10/30/2015	\$95.00	North Gym - South Court	Basketball
Chinese Student Union	11/15/2015	\$300.00	Cooke 325	Chinese Student Union Badminton
University of Minnesota Panhellenic Council	9/20/2015	\$300.00	Student Recreational Sports Fields	Panhellenic Council
	9/22/2015, 9/27/2015, 10/6/2015, 10/13/2015, 10/20/2015, 10/27/2015, 11/3/2015, 11/10/2015, 11/17/2015, 11/24/2015, 12/1/2015, 12/8/2015	\$300.00	MP #6	MinnesoTap Dance Practice
Minnesotap				
MSA Communications Team	2/19/2016	\$160.00	Beacon Room	Mental Health Campaign Video
University of Minnesota Club Baseball	12/1/2015	\$20.00	MP #4	Club Baseball Pictures
Minneapolis United Soccer	3/6/2016	\$487.50	Student Recreational Sports Dome	Minneapolis United Soccer
Minnesota Thunder Academy	2/28/2016	\$487.50	Student Recreational Sports Dome	Minneapolis Thunder Academy Soccer
Wayzata Public Schools	3/18/16, 3/31/16	\$699.80	Field House West	Wayzata Track Meet
South Squall Ultimate	3/15/16, 3/17/16	\$1,625.00	Dome	South Squall Ultimate
USA Track and Field Meet	3/13/2016	\$1,805.00	Field House West	USA Track and Field Meet
Minnesota Delta Chi Fraternity	2/17/2016	\$80.00	Beacon Room	Yoga
	2/6/16, 2/13/16, 2/20/16, 2/27/16, 3/5/16, 3/12/16, 3/19/16, 3/26/16	\$2,600.00	Student Recreational Sports Dome South	TC Sports, LLC Football
TC Sports, LLC				
U-Tango Social	1/30/16, 1/31/16	\$200.00	MP #2	U-Tango Social
	1/23/16, 2/13/16, 3/12/16	\$975.00	Student Recreational Sports Dome	Minnesota Freeze Australian Rules Football Club practice
Minnesota Freeze Australian Rules Football Club				

Name	Dates	Rent	Location	Event
Table Tennis Club	1/22/16, 1/29/16, 2/5/16, 2/12/16, 2/19/16, 2/26/16, 3/4/16, 3/11/16, 3/25/16, 4/1/16, 4/8/16, 4/15/16, 4/22/16, 4/29/16, 5/6/16, 5/13/16	\$2,240.00	Cooke 308	Table Tennis Practice
Girls on the Run Event	1/19/2016	\$760.00	Beacon Room, MP #1 & #2	Girls on the Run Event
Hamline University	1/5/16 - 1/7/16, 1/12/16 - 1/14/16, 1/19/16 - 1/21/16, 1/26/16 - 1/28/16, 2/2/16 - 2/4/16, 2/9/16 - 2/11/16, 2/16/16 - 2/18/16, 2/23/16 - 2/25/16, 3/1/16 - 3/3/16, 3/8/16 - 3/10/16, 3/15/16 - 3/17/16, 3/22/16 - 3/24/16, 3/29/16 - 3/31/16, 4/5/16 - 4/7/16, 4/12/16 - 4/14/16	\$1,750.00	University Field House	Hamline Track and Field Practice

Name	Dates	Rent	Location	Event
	1/4/16, 1/6/16, 1/11/16, 1/13/16, 1/15/16, 1/20/16, 1/22/16, 1/25/16, 1/27/16, 2/1/16, 2/3/16, 2/5/16, 2/8/16, 2/10/16, 2/12/16, 2/15/16, 2/17/16, 2/22/16, 2/24/16, 2/29/16, 3/2/16, 3/4/16, 3/7/16, 3/9/16, 3/11/16, 3/14/16, 3/16/16, 3/18/16, 3/21/16, 3/23/16, 3/28/16, 3/30/16, 4/1/16, 4/4/16, 4/6/16, 4/8/16, 4/11/16, 4/13/16, 4/15/16	\$1,750.00	Field House East, Field House West	Augsburg Track and Field Practice
Augsburg College				
The University of Minnesota Gymnastics Club	4/29/2016	\$50.00	MP #6	Gymnastics Club Banquet
Tau Kappa Epsilon	4/25/16, 4/26/16	\$20.00	Lobby table	Tau Kappa Epsilon Philantropy
Minnesota Triathlon Team	4/15/2016	\$10.00	RecWell Lobby Table	Minnesota Triathlon Team Lobby Table
Mortar Board National College Senior Honor Society	4/7/2016	\$50.00	MP #7	Mortar Board Initiation
Eagan High School Lacrosse	4/2/2016	\$650.00	Student Recreational Sports Dome	Eagan High School Lacrosse
Colleges Against Cancer	4/2/2016	\$925.00	MAC Gym, Cooke Hall 325	Volleyball Tournament
Philippine Student Association	4/2/2016	\$172.50	MP #2, #3/4	Midwest Filipino-American Summit Dance Workshop
Southeast Soccer	3/19/2016	\$487.50	Student Recreational Sports Dome	Southeast Soccer
Josh Ostrem	3/19/2016	\$380.00	North Gym	Basketball Game
Alpha Phi Fraternity	4/3/2016	\$75.00	MP #1 & #2	Alpha Phi Mom's Day - Zumba Class
Hopkins Public School District	4/8/2016	\$745.00	University Field House West, Event Entrance	Hopkins Public School District Track Meet
Catholic Students United	4/9/2016	\$480.00	Cooke 325	Catholic Students United
Providence Academy	4/9/2016	\$765.00	University Field House	Providence Academy Track Meet
Chinese American Student Association	4/8/2016	\$190.00	West Bank Fields	Romance of the Three Kingdoms
Alpha Tau Omega	4/9/2016	\$160.00	Beacon Room	Alpha Tau Omega's Parent Day Banquet

Name	Dates	Rent	Location	Event
GOFIRST Robotics	4/10/2016	\$120.00	MP #2	Robot Obstacle Course
University of Minnesota Alpha Omicron Pi	4/10/2016	\$160.00	Beacon Room	Mom's Day
Gamma Phi Beta	4/14/2016	\$25.00	MP #6	Yoga
Big Brothers, Big Sisters	4/15/2016	\$262.50	Field House	Big Brothers, Big Sisters Field Day
Pi Kappa Alpha Fraternity: Beta Chi Chapter	4/16/2016	\$450.00	Full Fieldhouse	Pi Kappa Alpha Field Day
Rolling Thunder Special Needs Program	4/17/16, 4/24/16	\$760.00	Field House West	Rolling Thunder Special Needs Program Practice
Pi Beta Phi Sorority	4/17/2016	\$332.50	North Gym	Dodge the Arrow Dodgeball Tournament
Gymnastics Club	4/18/2016	\$212.50	MP #6	Gymnastics Club Blood Drive
Tau Kappa Epsilon Fraternity	4/30/2016	\$380.00	North Gym	Tau Kappa Epsilon Kickball
Interfraternity Council; Panhellenic Council	4/20/2016	\$180.00	Cooke 325	Interfraternity Council; Panhellenic Council Volleyball Tournament
Amazon	4/22/2016	\$100.00	RecWell Lobby Table	Amazon Lobby Table
Colleges Against Cancer	4/22/16, 4/23/16	\$1,686.25	Fieldhouse	Relay for Life
Mpls. St. Paul Magazine	4/22/16, 4/23/16	\$9,010.00	MP #1, #2, #3, #4, #6, #7, Beacon Room, Multi-Activity Court, Cycle Studio	Mpls. St. Paul Magazine Fit Fest
Beta Chi Theta	4/24/2016	\$80.00	Cooke 308	Beta Chi Theta Table Tennis
Red Cross Blood Donors	4/28/2016	\$370.00	MP #2	Red Cross Blood Drive
Phi Gamma Delta Fraternity	4/28/2016	\$380.00	North Gym	FIJI Islander Week Volleyball Tournament
College Muscle Movers	4/28/2016	\$100.00	RecWell Lobby Table	College Muscle Movers Lobby Table
Les Mills US	4/29/16, 4/30/16	\$8,002.50	MAC Gym, MP #7, MP #1 & #2, Beacon Room, Cycling Studio	Les Mills US Super Quarterly
American Indian Student Cultural Center	4/30/2016	\$1,994.00	Fieldhouse	American Indian Student Cultural Center Powwow
Students for Justice in Palestine	4/30/2016	\$500.00	Student Recreational Sports Turf	Students for Justice in Palestine Soccer Tournament
Delta Gamma Fraternity	10/3/2015	\$100.00	Multipurpose Room 6	Delta Gamma New Member Retreat
U-Tango	5/16/16, 5/23/16, 6/6/16, 6/13/16, 6/20/16, 6/27/16	\$300.00	MP #6, MP #7	U-Tango Dance Practice
Northeast Independiente Soccer League	5/8/16, 5/15/16, 5/22/16, 5/29/16, 6/5/16, 6/12/16, 6/19/16, 6/26/16	\$10,250.00	Student Recreational Sports Turf and Grass Field	Northeast Independiente Soccer League
Asian American Student Union	5/7/2016	\$450.00	SRSF Turf	Flag Football
Minnesota FarmHouse Fraternity	5/6/2016	\$100.00	SRSF Grass Field	FarmHouse and AGR Softball Game
Chi Omega	5/4/2016	\$25.00	MP #7	Chi Omega Yoga

Name	Dates	Rent	Location	Event
Fraternity of Phi Gamma Delta "FIJI" Mu Sigma Chapter	12/5/2015	\$115.68	Beacon Room	Bubble Soccer
ACR Homes	6/15/16, 6/28/16	\$200.00	RecWell Lobby Table	ACR Homes Lobby Table
Richard Pintino Basketball Camps	6/20/16, 6/21/16, 6/22/16, 6/23/16, 6/24/16, 6/25/16, 6/26/16	\$3,145.00	North Gym, Field House East	Richard Pitino Basketball Camps
UNION Protein	12/3/2015	\$100.00	Lobby of South building in the Recreation and Wellnes Center	UNION Protein Table
	TOTAL	\$105,887.99		

UA-690: Barbara Barker Center for Dance				
EFS#: 1026-10993-520213-20331				
Name	Dates	Rent	Location	Event
Six Elements Theatre	5/27/16 - 5/29/16	\$1,600.00	Room 10, Room 20, Xperimental Theatre, Studio A	The Minnesota Stage Combat Workshop or "The Brawl of America"
TU Dance	5/31/2016 to 6/5/2016	\$6,000.00	Proscenium Stage, Experimental Theatre, Dressing Rooms, Room: 10, 20, 630	TU Dance Performance
	TOTAL	\$7,600.00		

UA-691: St. Paul Gym & Fields				
EFS#: 1026-10145-21329-1000001058				
Name	Dates	Rent	Location	Event
Cameron Nase	2015: 6/7, 6/11, 7/2, 7/12, 7/23, 8/6	\$420.00	St. Paul Gym	Soccer Practices
Tamba Johnson	7/21/2015	\$140.00	St. Paul Gym	Soccer Practices
Lambda Delta Phi	11/19/2015	\$65.00	St. Paul Gymnasium North Basketball Court	Pot of Gold Volleyball Match
Blackhawk Soccer	6/1/2016 - 7/14/2016	\$5,880.00	St. Paul B1 & B2 & A Soccer Fields	Youth Soccer Games/Practices
Sean Baker	6/9/16, 6/23/16, 6/26/16	\$980.00	St. Paul "A" Soccer Field	Soccer Games
Minnesota Soccer Camps LLC	6/20/16 - 6/23/16	\$400.00	St. Paul A & B Soccer Fields	Summer Soccer Camps
	TOTAL	\$7,885.00		

UA-700: Robbie Soccer Stadium				
EFS#: 1100-10185-21324-1000000385				
Name	Dates	Rent	Location	Event
Minnesota Soccer Holdings, LLC	7/17/15	\$250.00	Elizabeth Lyle Robbie Soccer Stadium	Open Practice for Club Leon Futbol Club
Minnesota Soccer Camps, LLC	7/7/15 - 7/10/15, 7/25/15 - 7/28/15	\$3,824.00	Elizabeth Lyle Robbie Soccer Stadium	Soccer Camps
Minnesota Soccer Camps	6/20/16-6/23/16	\$1,792.00	Elizabeth Lyle Robbie Soccer Stadium	Summer Soccer Camps
	TOTAL	\$5,866.00		

UA-710: Institutional Relations (Campus Photo Shoots)				
EFS#1000-10234-20192-1000009775				
Name	Dates	Rent	Location	Event
New Century Pictures	8/29/2015	\$1,500.00	Offices at UMAA; Boathouse	CREW Documentary
Bauerfeind	11/17/15	\$4,000.00	TCF Bank Stadium, tunnel leading onto the football field, locker rooms, parking and marshaling	Under Armour Sportswear Still Photoshoot
Kohnstamm Communications	12/8/15	\$0.00	Kolthoff Hall - Room 699	3M Health Video
Gina Marie	12/13/15	\$0.00	University Aquatic Center	2016 Gina Marie Look Book
Advance Medical Productions, Inc (dba Figure 8 Films)	2/18/16	\$0.00	Glensheen Mansion Winter Garden, Amusement Room, Living Room, Married Guest Bedroom	The Willis Family reality program filming and music video
	TOTAL	\$5,500.00		

UA-721: UMD Housing/UMD Summer Conference									
EFS#: 1100-10491-20450									
NAME	Room	Start FY16	End FY16	Total Days FY16	Total Rent	Total Days	Rent Per Day	FY16 Total	
John Sorenson	B214 Oakland	7/8/2015	8/12/2015	35	\$1,488.00	35	\$42.51	\$1,488.00	
Tom & Janelle Verho	Goldfine A104	7/31/2015	8/2/2015	2	\$227.75	2	\$113.88	\$227.75	
Chuck Hockenberry	Goldfine A105	8/1/2015	8/2/2015	1	\$113.87	1	\$113.87	\$113.87	
Jeff Sherin	Goldfine A103	8/1/2015	8/2/2015	1	\$113.87	1	\$113.87	\$113.87	
Steve Thomford	Goldfine A106	8/1/2015	8/2/2015	1	\$113.87	1	\$113.87	\$113.87	
Katie Shanno	Goldfine A107	8/1/2015	8/2/2015	1	\$113.87	1	\$113.87	\$113.87	
Jeremy Thesing	124 Burntside	7/5/2015	8/21/2015	47	\$893.00	47	\$19.00	\$893.00	
Yuzu Sakata	Burntside 123	8/5/2015	8/9/2015	4	\$168.00	4	\$42.00	\$168.00	
Rajasree Swaminathan	Oakland A206	7/18/2015	8/12/2015	25	\$1,050.00	25	\$42.00	\$1,050.00	
LSCO	A102 Oakland	7/5/2016	7/12/2015	7	\$0.00	7	\$0.00	\$0.00	
Cheng-Khee Chee	Oakland A313	6/29/2015	7/1/2015	3	\$170.81	3	\$56.94	\$170.81	
Wan Ying Kan	Oakland A114	6/29/2015	7/1/2015	3	\$170.81	3	\$56.94	\$170.81	
Yimin Chee	Oakland A113	6/29/2015	7/1/2015	3	\$170.81	3	\$56.94	\$170.81	
Patrick Sullivan	103 Heaney	7/1/2015	8/12/2015	43	\$1,940.00	56	\$34.64	\$1,489.64	
Kayla Jo Miller	134 Burntside	7/5/2015	8/22/2015	48	\$912.00	48	\$19.00	\$912.00	
James Hammer	B202 Oakland	7/8/2015	8/12/2015	35	\$1,295.00	35	\$37.00	\$1,295.00	
Jerry Graham	C336 Goldfine	7/8/2015	8/12/2015	35	\$1,395.00	35	\$39.86	\$1,395.00	
Sandy Gallagher	B210 Oakland	7/8/2015	8/12/2015	35	\$1,388.00	35	\$39.66	\$1,388.00	
Richard McPherson	115 Heaney	7/8/2015	8/12/2015	35	\$1,295.00	35	\$37.00	\$1,295.00	
Daniel Lane	B232 Oakland	7/8/2015	8/12/2015	35	\$1,388.00	35	\$39.66	\$1,388.00	
Jeri Oman	B315 Goldfine	7/8/2015	8/12/2015	35	\$1,488.00	35	\$42.51	\$1,488.00	
Arnold Fosteson	B119 Goldfine	7/8/2015	8/12/2015	35	\$1,388.00	35	\$39.66	\$1,388.00	
William Duffy	A206 Goldfine	7/8/2015	8/12/2015	35	\$1,395.00	35	\$39.86	\$1,395.00	
Paul Rugg	B222 Goldfine	7/8/2015	8/12/2015	35	\$1,388.00	35	\$39.66	\$1,388.00	
Dennis Horrigan	B219 Oakland	7/8/2015	8/12/2015	35	\$1,388.00	35	\$39.66	\$1,388.00	
Alice Aho	B204 Oakland	7/8/2015	8/12/2015	35	\$1,395.00	35	\$39.86	\$1,395.00	
Jon Lindskog	B220 Goldfine	7/8/2015	8/12/2015	35	\$1,388.00	35	\$39.66	\$1,388.00	
Don Michalak	B315 Oakland	7/8/2015	8/12/2015	35	\$1,488.00	35	\$42.51	\$1,488.00	
Bill Noreus	B229 Oakland	7/8/2015	8/12/2015	35	\$1,295.00	35	\$37.00	\$1,295.00	
Dick Sampson	206 Heaney	7/8/2015	8/12/2015	35	\$1,488.00	35	\$42.51	\$1,488.00	
Darlene Thorson	B304 Oakland	7/8/2015	8/12/2015	35	\$1,388.00	35	\$39.66	\$1,388.00	
Marilyn Wilkinson	B120 Oakland	7/8/2015	8/12/2015	35	\$1,395.00	35	\$39.86	\$1,395.00	
Brad Ehlers	B215 Oakland	7/8/2015	8/12/2015	35	\$1,295.00	35	\$37.00	\$1,295.00	
Tom Kelly	202 Heaney	7/3/2015	8/12/2015	35	\$1,270.00	35	\$36.29	\$1,270.00	
Wanna Roszel	A208 Goldfine	7/8/2015	8/12/2015	35	\$1,395.00	35	\$39.86	\$1,395.00	
Jim Ryan	B319 Goldfine	7/8/2015	8/12/2015	35	\$1,388.00	35	\$39.66	\$1,388.00	

UA-721: Lease Report Fiscal Year 2016

NAME	Room	Start FY16	End FY16	Total Days FY16	Total Rent	Total Days	Rent Per Day	FY16 Total
DJ Parry	315 Heaney	7/8/2015	8/12/2015	35	\$1,295.00	35	\$37.00	\$1,295.00
Philip Bumb	B117 Goldfine	7/8/2015	8/12/2015	35	\$1,388.00	35	\$39.66	\$1,388.00
Samuel Simon	215 Heaney	7/8/2015	8/12/2015	35	\$1,295.00	35	\$37.00	\$1,295.00
Chuck Zeman	B322 Goldfine	7/8/2015	8/12/2015	35	\$1,295.00	35	\$37.00	\$1,295.00
John Duncan	B323 Goldfine	7/8/2015	8/12/2015	35	\$1,395.00	35	\$39.86	\$1,395.00
Victor Shorb	B221 Goldfine	7/8/2015	8/12/2015	35	\$1,295.00	35	\$37.00	\$1,295.00
Lee Peterson	C133 Goldfine	7/8/2015	8/12/2015	35	\$1,295.00	35	\$37.00	\$1,295.00
Walter Ramsay	306 Heaney	6/17/2015	8/12/2015	43	\$1,230.00	56	\$21.96	\$944.46
Courtney Jensen	132 Burntside	7/2/2015	8/12/2015	41	\$779.00	41	\$19.00	\$779.00
Yichen Wei	133 Burntside	7/3/2015	8/12/2015	40	\$902.00	40	\$22.55	\$902.00
Donald Mackay	Junction A115	7/1/2015	7/31/2015	30	\$1,050.00	30	\$35.00	\$1,050.00
Steve Watson	Burntside 144	7/17/2015	8/1/2015	15	\$300.00	15	\$20.00	\$300.00
Thomas Coyne	Residence Hall Room	7/16/2015	7/19/2015	3	\$205.00	3	\$68.33	\$205.00
Renee Kinney	Residence Hall Room	7/16/2015	7/19/2015	3	\$205.00	3	\$68.33	\$205.00
Thomas Mowbray	Burntside 164	7/12/2015	7/18/2015	6	\$180.00	6	\$30.00	\$180.00
Matthew Vodnick	113 Heaney	7/8/2015	8/12/2015	35	\$1,295.00	35	\$37.00	\$1,295.00
Sandy Keith	B208 Oakland	7/8/2015	8/12/2015	35	\$1,388.00	35	\$39.66	\$1,388.00
Donald Brauer	C232 Goldfine	7/8/2015	8/12/2015	35	\$1,488.00	35	\$42.51	\$1,488.00
Erle Johnson	C235 Goldfine	7/8/2015	8/12/2015	35	\$1,388.00	35	\$39.66	\$1,388.00
Ernest Anderson	B320 Goldfine	7/8/2015	8/12/2015	35	\$1,295.00	35	\$37.00	\$1,295.00
John Siebenmann	B124 Goldfine	7/8/2015	8/12/2015	35	\$1,395.00	35	\$39.86	\$1,395.00
Ron Fischer	B217 Goldfine	7/8/2015	8/12/2015	35	\$1,388.00	35	\$39.66	\$1,388.00
Larry Hebert	B218 Goldfine	7/8/2015	8/12/2015	35	\$1,388.00	35	\$39.66	\$1,388.00
Carl Parker	B333 Oakland	7/8/2015	8/12/2015	35	\$1,488.00	35	\$42.51	\$1,488.00
Les Stapleton	B308 Oakland	7/8/2015	8/12/2015	35	\$1,388.00	35	\$39.66	\$1,388.00
Rene Henry	B227 Oakland	7/8/2015	8/12/2015	35	\$1,295.00	35	\$37.00	\$1,295.00
Vern Petterson	B301 Oakland	7/8/2015	8/12/2015	35	\$1,388.00	35	\$39.66	\$1,388.00
Bill Mason	A207 Goldfine	7/8/2015	8/12/2015	35	\$1,395.00	35	\$39.86	\$1,395.00
Chris Kilgard	C132 Goldfine	7/8/2015	8/12/2015	35	\$1,195.00	35	\$34.14	\$1,195.00
Jim Markus	B230 Oakland	7/8/2015	8/12/2015	35	\$1,388.00	35	\$39.66	\$1,388.00
Marvin McCoy	A203 Goldfine	7/8/2015	8/12/2015	35	\$1,395.00	35	\$39.86	\$1,395.00
Cathy Hansen	C234 Goldfine	7/8/2015	8/12/2015	35	\$1,295.00	35	\$37.00	\$1,295.00
Larry Van Den Einde	C230 Goldfine	7/8/2015	8/12/2015	35	\$1,388.00	35	\$39.66	\$1,388.00
Bob Sailstad	B216 Oakland	7/8/2015	8/12/2015	35	\$1,295.00	35	\$37.00	\$1,295.00
Alan Bakken	415 Heaney	7/8/2015	8/12/2015	35	\$1,388.00	35	\$39.66	\$1,388.00
Michael Fogerty	A205 Goldfine	7/8/2015	8/12/2015	35	\$1,395.00	35	\$39.86	\$1,395.00
Quentin Karlstrand	B318 Goldfine	7/8/2015	8/12/2015	35	\$1,295.00	35	\$37.00	\$1,295.00
Vaughan Gray	B223 Goldfine	7/8/2015	8/12/2015	35	\$1,388.00	35	\$39.66	\$1,388.00

UA-721: Lease Report Fiscal Year 2016

NAME	Room	Start FY16	End FY16	Total Days FY16	Total Rent	Total Days	Rent Per Day	FY16 Total
Ed Lattimer	404 Heaney	7/8/2015	8/12/2015	35	\$1,395.00	35	\$39.86	\$1,395.00
Linn Averill	A204 Goldfine	7/8/2015	8/12/2015	35	\$1,395.00	35	\$39.86	\$1,395.00
International Percussion Camp	Residence Hall	7/19/2015	8/1/2015	12	\$11,700.00	12	\$975.00	\$11,700.00
Southeast Sabres	Griggs EF Hall	6/24/2016	6/26/2016	2	\$1,960.98	2	\$980.49	\$1,960.98
Rosemount Legion Baseball	Griggs F Hall	6/24/2016	6/26/2016	2	\$1,774.22	2	\$887.11	\$1,774.22
Diocese of Duluth	Residence Hall	6/4/2016	6/11/2016	7	\$1,307.22	7	\$186.75	\$1,307.22
Kenneth Ahlberg	A209 Goldfine	6/28/2016	6/30/2016	2	\$1,435.00	36	\$39.86	\$79.72
Alice Aho	B204 Oakland	6/28/2016	6/30/2016	2	\$1,435.00	36	\$39.86	\$79.72
Curt Anderson	A205 Goldfine	5/24/2016	6/30/2016	37	\$2,100.00	56	\$37.50	\$1,387.50
Ernest & Sarah Anderson	B320 Goldfine	6/28/2016	6/30/2016	2	\$1,435.00	36	\$39.86	\$79.72
Robert Baatz	B315 Goldfine	5/24/2016	6/30/2016	37	\$2,600.00	71	\$36.62	\$1,354.93
Horst & Cruz Bauer	216 Heaney	6/28/2016	6/30/2016	2	\$1,435.00	36	\$39.86	\$79.72
Joe & Jane Beck	B126 Oakland	6/8/2016	6/30/2016	22	\$2,100.00	56	\$37.50	\$825.00
Jim & Greta Berg	B128 Oakland	5/24/2016	6/30/2016	37	\$2,600.00	71	\$36.62	\$1,354.93
Ken & Mimi Bergstedt	C128 Goldfine	5/24/2016	6/30/2016	37	\$2,600.00	71	\$36.62	\$1,354.93
Jane Black	C133 Goldfine	5/24/2016	6/30/2016	37	\$2,600.00	71	\$36.62	\$1,354.93
Don & Jean Block	301 Heaney	6/8/2016	6/30/2016	22	\$2,100.00	56	\$37.50	\$825.00
James & Sophie Bryan	B133 Oakland	5/24/2016	6/30/2016	37	\$2,600.00	71	\$36.62	\$1,354.93
Gerald & Brenda Buelt	312 Heaney	5/24/2016	6/28/2016	35	\$1,435.00	35	\$41.00	\$1,435.00
Philip & Marie Bumb	B120 Goldfine	6/28/2016	6/30/2016	2	\$1,435.00	36	\$39.86	\$79.72
Eugene & Gladys Carpenter	312 Heaney	6/29/2016	6/30/2016	1	\$1,435.00	35	\$41.00	\$41.00
James & Ann Case	102 Heaney	5/24/2016	6/30/2016	37	\$2,600.00	71	\$36.62	\$1,354.93
Robert & Jacqueline Christen	A204 Goldfine	6/8/2016	6/30/2016	22	\$2,100.00	56	\$37.50	\$825.00
Duane & Helen Christensen	B213 Oakland	6/8/2016	6/30/2016	22	\$2,100.00	56	\$37.50	\$825.00
Sandra Coates	B219 Goldfine	5/24/2016	6/28/2016	35	\$1,435.00	35	\$41.00	\$1,435.00
James & Dona Collins	203 Heaney	5/24/2016	6/28/2016	35	\$1,435.00	35	\$41.00	\$1,435.00
Marcia Cuzzo	B132 Oakland	6/28/2016	6/30/2016	2	\$1,435.00	36	\$39.86	\$79.72
Dale & Dorothy Dahlen	B122 Goldfine	6/8/2016	6/30/2016	22	\$2,100.00	56	\$37.50	\$825.00
Dan & Judith Davis	B106 Oakland	5/24/2016	6/30/2016	37	\$2,600.00	71	\$36.62	\$1,354.93
William & Denise Delboy	B219 Oakland	5/24/2016	6/30/2016	37	\$2,600.00	71	\$36.62	\$1,354.93
William & Diane Duffy	A202 Goldfine	6/28/2016	6/30/2016	2	\$1,435.00	36	\$39.86	\$79.72
Kristen Dulac	402 Heaney	6/28/2016	6/30/2016	2	\$1,435.00	36	\$39.86	\$79.72
James Dybdahl	C229 Goldfine	6/28/2016	6/30/2016	2	\$1,435.00	36	\$39.86	\$79.72
Frank & Lyla Ebright	B229 Oakland	6/28/2016	6/30/2016	2	\$1,435.00	36	\$39.86	\$79.72
Brad & Dee Ehlers	B315 Oakland	6/28/2016	6/30/2016	2	\$1,435.00	36	\$39.86	\$79.72
Robert & Leslie Esparza	C130 Goldfine	5/24/2016	6/30/2016	37	\$2,600.00	71	\$36.62	\$1,354.93
Peggy & Ben Fellows	405 Heaney	5/24/2016	6/30/2016	37	\$2,600.00	71	\$36.62	\$1,354.93
Deb & Storm Field	406 Heaney	5/24/2016	6/30/2016	37	\$2,600.00	71	\$36.62	\$1,354.93

UA-721: Lease Report Fiscal Year 2016

NAME	Room	Start FY16	End FY16	Total Days FY16	Total Rent	Total Days	Rent Per Day	FY16 Total
Ed & Carol Fisher	404 Heaney	5/24/2016	6/30/2016	37	\$2,600.00	71	\$36.62	\$1,354.93
Don & Carmen Franks	B203 Oakland	5/24/2016	6/30/2016	37	\$2,600.00	71	\$36.62	\$1,354.93
Janet Frigstad	314 Heaney	6/28/2016	6/30/2016	2	\$1,435.00	36	\$39.86	\$79.72
Dave & Sandra Gallagher	B120 Oakland	6/28/2016	6/30/2016	2	\$1,435.00	36	\$39.86	\$79.72
Marilyn Gill	B116 Oakland	5/24/2016	6/30/2016	37	\$2,600.00	71	\$36.62	\$1,354.93
Jerry & Jeanette Graham	A201 Goldfine	6/29/2016	6/30/2016	1	\$1,435.00	35	\$41.00	\$41.00
Vaughan & Jill Gray	B222 Goldfine	6/8/2016	6/30/2016	22	\$2,100.00	56	\$37.50	\$825.00
Sandra Green	208 Heaney	5/24/2016	6/28/2016	35	\$1,435.00	35	\$41.00	\$1,435.00
Shelley & Larry Greenberg	101 Heaney	6/8/2016	6/30/2016	22	\$2,100.00	56	\$37.50	\$825.00
Norman & Holly Grunstad	131 Oakland	5/24/2016	6/30/2016	37	\$2,600.00	71	\$36.62	\$1,354.93
Fred & Karen Haider	B117 Goldfine	6/28/2016	6/30/2016	2	\$1,435.00	36	\$39.86	\$79.72
James & Carol Hammer	B202 Oakland	6/28/2016	6/30/2016	2	\$1,435.00	36	\$39.86	\$79.72
Lawrence & Frances Happe	401 Heaney	6/28/2016	6/30/2016	2	\$1,435.00	36	\$39.86	\$79.72
John (Jack) & Barbara Harrigan	418 Heaney	5/24/2016	6/30/2016	37	\$2,600.00	71	\$36.62	\$1,354.93
John & Geraldine Hayden	B215 Oakland	6/8/2016	6/30/2016	22	\$2,100.00	56	\$37.50	\$825.00
Paul & Joyce Hayek	303 Heaney	6/28/2016	6/30/2016	2	\$1,435.00	36	\$39.86	\$79.72
Chris & Larry Hebert	B317 Goldfine	6/28/2016	6/30/2016	2	\$1,435.00	36	\$39.86	\$79.72
Rene & Linda Henry	B233 Oakland	6/28/2016	6/30/2016	2	\$1,435.00	36	\$39.86	\$79.72
Mollie & Bruce Hoff	B220 Goldfine	6/8/2016	6/30/2016	22	\$2,100.00	56	\$37.50	\$825.00
Jean Hogleund	C132 Goldfine	6/28/2016	6/30/2016	2	\$1,435.00	36	\$39.86	\$79.72
Tom & Jane Holden	B130 Oakland	6/8/2016	6/30/2016	22	\$2,100.00	56	\$37.50	\$825.00
Dennis Horrigan	B319 Oakland	6/28/2016	6/30/2016	2	\$1,435.00	36	\$39.86	\$79.72
Evert & Mary House	204 Heaney	5/24/2016	6/30/2016	37	\$2,600.00	71	\$36.62	\$1,354.93
Erle & Muriel Johnson	C235 Goldfine	6/28/2016	6/30/2016	2	\$1,435.00	36	\$39.86	\$79.72
Michael Jones	416 Heaney	5/24/2016	6/30/2016	37	\$2,600.00	71	\$36.62	\$1,354.93
Eric & Cozette Karkinen	B216 Goldfine	6/8/2016	6/30/2016	22	\$2,100.00	56	\$37.50	\$825.00
Charles & Joan Karp	B329 Oakland	6/8/2016	6/30/2016	22	\$2,100.00	56	\$37.50	\$825.00
Jack & Carole Karr	B310 Oakland	5/24/2016	6/30/2016	37	\$2,600.00	71	\$36.62	\$1,354.93
Sheila & David Kautz	B224 Goldfine	6/28/2016	6/30/2016	2	\$1,435.00	36	\$39.86	\$79.72
Sandy Keith	B208 Oakland	6/28/2016	6/30/2016	2	\$1,435.00	36	\$39.86	\$79.72
Tom & Kathryn Keller	317 Heaney	5/24/2016	6/30/2016	37	\$2,600.00	71	\$36.62	\$1,354.93
Mary & Joseph Kendzora	112 Heaney	5/24/2016	6/30/2016	37	\$2,600.00	71	\$36.62	\$1,354.93
Bev Kline & Richard DeHart	333 Oakland	5/24/2016	6/30/2016	37	\$2,600.00	71	\$36.62	\$1,354.93
Jo Lene McCann & Frank Kroplewski	315 Heaney	6/28/2016	6/30/2016	2	\$1,435.00	36	\$39.86	\$79.72
Pat & Dick Kruse	415 Heaney	6/28/2016	6/30/2016	2	\$1,435.00	36	\$39.86	\$79.72
Earle & Bernice Lagro	305 Heaney	6/8/2016	6/30/2016	22	\$2,100.00	56	\$37.50	\$825.00
Howard & Barbara Larson	213 Heaney	5/24/2016	6/30/2016	37	\$2,600.00	71	\$36.62	\$1,354.93
Jan & Emeline Larson	A201 Goldfine	5/24/2016	6/28/2016	35	\$1,435.00	35	\$41.00	\$1,435.00

UA-721: Lease Report Fiscal Year 2016

NAME	Room	Start FY16	End FY16	Total Days FY16	Total Rent	Total Days	Rent Per Day	FY16 Total
Roy & Janice Larson	B108 Oakland	6/8/2016	6/30/2016	22	\$2,100.00	56	\$37.50	\$825.00
Doris Le Blanc	104 Heaney	5/24/2016	6/30/2016	37	\$2,600.00	71	\$36.62	\$1,354.93
Barbara & Pat Lehto	B103 Oakland	5/24/2016	6/30/2016	37	\$2,600.00	71	\$36.62	\$1,354.93
Jim & Loretta Lensing	C131 Goldfine	5/24/2016	6/30/2016	37	\$2,600.00	71	\$36.62	\$1,354.93
Elizabeth Leustek	B324 Goldfine	6/8/2016	6/30/2016	22	\$2,100.00	56	\$37.50	\$825.00
William & Stephany Levine	B322 Goldfine	6/28/2016	6/30/2016	2	\$1,435.00	36	\$39.86	\$79.72
James & Joanne Lindsay	218 Heaney	6/8/2016	6/30/2016	22	\$2,100.00	56	\$37.50	\$825.00
Bev Leaf & Judy Listberger	116 Heaney	5/24/2016	6/30/2016	37	\$2,600.00	71	\$36.62	\$1,354.93
Beverly Loomis	B307 Oakland	6/28/2016	6/30/2016	2	\$1,435.00	36	\$39.86	\$79.72
Perry & Fae Lovejoy	201 Heaney	5/24/2016	6/30/2016	37	\$2,600.00	71	\$36.62	\$1,354.93
Barbara & John Lundin	B301 Oakland	6/28/2016	6/30/2016	2	\$1,435.00	36	\$39.86	\$79.72
John & Gracia Luoma	408 Heaney	5/24/2016	6/30/2016	37	\$2,100.00	56	\$37.50	\$1,387.50
Ansis & Ardell Markitans	B105 Oakland	5/24/2016	6/30/2016	37	\$2,600.00	71	\$36.62	\$1,354.93
Mike & Bonnie McDaniel	B226 Oakland	6/28/2016	6/30/2016	2	\$1,435.00	36	\$39.86	\$79.72
Mary & Richard McPherson	115 Heaney	6/28/2016	6/30/2016	2	\$1,435.00	36	\$39.86	\$79.72
Bonnie & Donald Melander	B205 Oakland	6/28/2016	6/30/2016	2	\$1,435.00	36	\$39.86	\$79.72
Terry & Jean Moen	A206 Goldfine	6/8/2016	6/30/2016	22	\$2,100.00	56	\$37.50	\$825.00
Kathy & Larry Morgan	C234 Goldfine	6/28/2016	6/30/2016	2	\$1,435.00	36	\$39.86	\$79.72
Ed & Angie Morkunas	114 Heaney	5/24/2016	6/30/2016	37	\$2,600.00	71	\$36.62	\$1,354.93
John & Jean Anne Morrow	B201 Oakland	5/24/2016	6/30/2016	37	\$2,600.00	71	\$36.62	\$1,354.93
Alberta Mascara & Rosan Moser	B101 Oakland	5/24/2016	6/30/2016	37	\$2,600.00	71	\$36.62	\$1,354.93
Richard & Kathleen Muellner	316 Heaney	5/24/2016	6/30/2016	37	\$2,600.00	71	\$36.62	\$1,354.93
Pauline Liston & Harry Munger	318 Heaney	5/24/2016	6/30/2016	37	\$2,600.00	71	\$36.62	\$1,354.93
Georgia Nef	113 Heaney	6/8/2016	6/30/2016	22	\$2,100.00	56	\$37.50	\$825.00
Karen Nelson	217 Heaney	5/24/2016	6/30/2016	37	\$2,600.00	71	\$36.62	\$1,354.93
Robert & Norma Newman	B119 Goldfine	6/28/2016	6/30/2016	2	\$1,435.00	36	\$39.86	\$79.72
William & Marva Nickson	C233 Goldfine	6/28/2016	6/30/2016	2	\$1,435.00	36	\$39.86	\$79.72
Jean & John O'Connor	B214 Oakland	5/24/2016	6/30/2016	37	\$2,600.00	71	\$36.62	\$1,354.93
Harry & Mary Lou Olson	B327 Oakland	6/8/2016	6/30/2016	22	\$2,100.00	56	\$37.50	\$825.00
Steve Chambers & Julianne Orrick	B117 Oakland	5/24/2016	6/30/2016	37	\$2,600.00	71	\$36.62	\$1,354.93
Sharon O'Shea	B313 Oakland	6/28/2016	6/30/2016	2	\$1,435.00	36	\$39.86	\$79.72
David & Darcy Osterlund	206 Heaney	6/8/2016	6/30/2016	22	\$2,100.00	56	\$37.50	\$825.00
Gene & Wavonne Palusky	403 Heaney	5/24/2016	6/30/2016	37	\$2,600.00	71	\$36.62	\$1,354.93
Charles & Donna Mae Panian	306 Heaney	6/28/2016	6/30/2016	2	\$1,435.00	36	\$39.86	\$79.72
Linda & Robert Parker	B232 Oakland	5/24/2016	6/30/2016	37	\$2,600.00	71	\$36.62	\$1,354.93
Bill & Liz Pence	B118 Oakland	6/28/2016	6/30/2016	2	\$1,435.00	36	\$39.86	\$79.72
Peggy Pepmiller	B223 Oakland	6/28/2016	6/30/2016	2	\$1,435.00	36	\$39.86	\$79.72
Mitchell & Carol Peterson	B305 Oakland	5/24/2016	6/30/2016	37	\$2,600.00	71	\$36.62	\$1,354.93

UA-721: Lease Report Fiscal Year 2016

NAME	Room	Start FY16	End FY16	Total Days FY16	Total Rent	Total Days	Rent Per Day	FY16 Total
Vern & Rita Petterson	B227 Oakland	6/28/2016	6/30/2016	2	\$1,435.00	36	\$39.86	\$79.72
Bill Pinsonnault	C231 Goldfine	6/28/2016	6/30/2016	2	\$1,435.00	36	\$39.86	\$79.72
Don & Bonnie Pixley	117 Heaney	6/8/2016	6/30/2016	22	\$2,100.00	56	\$37.50	\$825.00
Fred & Sissy Power	B207 Oakland	5/24/2016	6/30/2016	37	\$2,600.00	71	\$36.62	\$1,354.93
Ann Parker & William Quilty	A203 Goldfine	6/28/2016	6/30/2016	2	\$1,435.00	36	\$39.86	\$79.72
Lawrence & Mary Riley	B224 Oakland	6/8/2016	6/30/2016	22	\$2,100.00	56	\$37.50	\$825.00
Donald & Kathy Roberts	308 Heaney	5/24/2016	6/30/2016	37	\$2,600.00	71	\$36.62	\$1,354.93
Don Robertson	B331 Oakland	5/24/2016	6/30/2016	37	\$2,600.00	71	\$36.62	\$1,354.93
Janis Rothberg	B220 Oakland	5/24/2016	6/30/2016	37	\$2,600.00	71	\$36.62	\$1,354.93
Jim & Janet Ryan	B319 Goldfine	6/8/2016	6/30/2016	22	\$2,100.00	56	\$37.50	\$825.00
Jean Sarazine	C236 Goldfine	5/24/2016	6/30/2016	37	\$2,600.00	71	\$36.62	\$1,354.93
Jackie & Pat Schortemeyer	118 Heaney	5/24/2016	6/30/2016	37	\$2,600.00	71	\$36.62	\$1,354.93
John Knobloch & Kathryn Schultz	B115 Oakland	5/24/2016	6/30/2016	37	\$2,600.00	71	\$36.62	\$1,354.93
Michael & Karen Segar	313 Heaney	5/24/2016	6/30/2016	37	\$1,435.00	37	\$38.78	\$1,435.00
Robin & Pat Seguin	B221 Oakland	5/24/2016	6/30/2016	37	\$2,600.00	71	\$36.62	\$1,354.93
David & Cindy Shaw	B318 Goldfine	6/28/2016	6/30/2016	2	\$1,435.00	36	\$39.86	\$79.72
John & Chadda Shelly	B309 Oakland	6/8/2016	6/30/2016	22	\$2,100.00	56	\$37.50	\$825.00
Bill & Diane Noreus	B231 Oakland	6/8/2016	6/30/2016	22	\$2,100.00	56	\$37.50	\$825.00
Dennis & Karin Sparks	B218 Goldfine	5/24/2016	6/30/2016	37	\$2,600.00	71	\$36.62	\$1,354.93
Regis & Edward Stauffer	414 Heaney	5/24/2016	6/30/2016	37	\$2,600.00	71	\$36.62	\$1,354.93
Jerry & Jeanne Stiteler	B104 Oakland	5/24/2016	6/30/2016	37	\$2,600.00	71	\$36.62	\$1,354.93
David & Darla Stojevich	B221 Goldfine	6/8/2016	6/30/2016	22	\$2,100.00	56	\$37.50	\$825.00
Robert Strange	B303 Oakland	6/28/2016	6/30/2016	2	\$1,435.00	36	\$39.86	\$79.72
Maggie & Pat Sullivan	103 Heaney	6/8/2016	6/30/2016	22	\$2,100.00	56	\$37.50	\$825.00
Joe & Vicki Thompson	302 Heaney	5/24/2016	6/30/2016	37	\$2,600.00	71	\$36.62	\$1,354.93
Darlene Thorson	B304 Oakland	6/28/2016	6/30/2016	2	\$1,435.00	36	\$39.86	\$79.72
Carol Tierney	214 Heaney	5/24/2016	6/30/2016	37	\$2,600.00	71	\$36.62	\$1,354.93
Barbara Tigue	B118 Goldfine	5/24/2016	6/30/2016	37	\$2,600.00	71	\$36.62	\$1,354.93
Vickey Bennett & Steve Valliant	A207 Goldfine	5/24/2016	6/30/2016	37	\$1,435.00	37	\$38.78	\$1,435.00
Larry & Beverly Van Den Einde	C230 Goldfine	5/24/2016	6/30/2016	37	\$2,600.00	71	\$36.62	\$1,354.93
Joseph & Melissa Van Wey	304 Heaney	5/24/2016	6/30/2016	37	\$2,600.00	71	\$36.62	\$1,354.93
Cheryl & Robert Vaughan	B230 Oakland	6/28/2016	6/30/2016	2	\$1,435.00	36	\$39.86	\$79.72
Matthew Vodnick & Bernice Brewster	106 Heaney	6/8/2016	6/30/2016	22	\$2,100.00	56	\$37.50	\$825.00
Eileen & Patrick Ward	B114 Oakland	6/8/2016	6/30/2016	22	\$2,100.00	56	\$37.50	\$825.00
Jerry & Ruth Weinkauff	417 Heaney	5/24/2016	6/30/2016	37	\$2,600.00	71	\$36.62	\$1,354.93
Mark Eden & Claire Witt	B316 Goldfine	6/8/2016	6/30/2016	22	\$2,100.00	56	\$37.50	\$825.00
Lois Hagen & Walter Wolff	205 Heaney	5/24/2016	6/30/2016	37	\$2,600.00	71	\$36.62	\$1,354.93
Ruth Woodall	B217 Goldfine	5/24/2016	6/30/2016	37	\$2,600.00	71	\$36.62	\$1,354.93

UA-721: Lease Report Fiscal Year 2016

NAME	Room	Start FY16	End FY16	Total Days FY16	Total Rent	Total Days	Rent Per Day	FY16 Total
William & Betty Wrigley	412 Heaney	5/24/2016	6/30/2016	37	\$2,600.00	71	\$36.62	\$1,354.93
Frank & Vickie Zalesky	202 Heaney	5/24/2016	6/30/2016	37	\$2,600.00	71	\$36.62	\$1,354.93
Richard & Beverly Zengel	212 Heaney	5/24/2016	6/30/2016	37	\$2,600.00	71	\$36.62	\$1,354.93
Sandra & Zig Zudyk	B209 Oakland	5/24/2016	6/30/2016	37	\$2,600.00	71	\$36.62	\$1,354.93
							TOTAL FY16	\$227,625.97

UA-721A: UMD Housing/UMD Summer Conference - Grandma's Marathon									
EFS#: 1100-10491-20450									
NAME	LAST NAME	Room	Start FY16	End FY16	Total Days FY16	Total Rent	Rent Per Day	FY16 Total	MISC
Blair	Aakre	Residence Hall Room	6/17/2016	6/19/2016	2	\$206.00	\$103.00	\$206.00	
Paul	Ahearn	Residence Hall Room	6/17/2016	6/19/2016	2	\$206.00	\$103.00	\$206.00	
Mananne	Aydil	Residence Hall Room	6/17/2016	6/19/2016	2	\$412.00	\$206.00	\$412.00	
Alan	Avery	Residence Hall Room	6/17/2016	6/19/2016	2	\$206.00	\$103.00	\$206.00	
Kathy	Arthur	Residence Hall Room	6/16/2016	6/19/2016	3	\$618.00	\$206.00	\$618.00	
Pamela	Austad	Residence Hall Room	6/17/2016	6/19/2016	2	\$206.00	\$103.00	\$206.00	
Molly	Archibald	Residence Hall Room	6/17/2016	6/19/2016	2	\$206.00	\$103.00	\$206.00	
Christine	Alberts	Residence Hall Room	6/17/2016	6/19/2016	2	\$412.00	\$206.00	\$412.00	
Dan	Akerson	Residence Hall Room	6/17/2016	6/19/2016	2	\$206.00	\$103.00	\$206.00	
Todd	Archbold	Residence Hall Room	6/17/2016	6/19/2016	2	\$412.00	\$206.00	\$412.00	
Krishna	Acharya	Residence Hall Room	6/17/2016	6/19/2016	2	\$206.00	\$103.00	\$206.00	
Della	Antisdell	Residence Hall Room	6/17/2016	6/19/2016	2	\$206.00	\$103.00	\$206.00	
Jean-Paul	Antona	Residence Hall Room	6/16/2016	6/19/2016	3	\$309.00	\$103.00	\$309.00	
Stephen	Anderson	Residence Hall Room	6/17/2016	6/19/2016	2	\$206.00	\$103.00	\$206.00	
Jennifer	Altendorf	Apartment	6/17/2016	6/19/2016	2	\$1,350.00	\$675.00	\$1,350.00	
Rob	Amolt	Residence Hall Room	6/17/2016	6/19/2016	2	\$206.00	\$103.00	\$206.00	
Benjamin	Bangasser	Apartment	6/17/2016	6/19/2016	2	\$900.00	\$450.00	\$900.00	
Steve & Karen	Bade	Residence Hall Room	6/17/2016	6/19/2016	2	\$206.00	\$103.00	\$206.00	
Deb	Bennett	Apartment	6/16/2016	6/19/2016	3	\$675.00	\$225.00	\$675.00	
Kaitlin	Berg	Residence Hall Room	6/17/2016	6/19/2016	2	\$206.00	\$103.00	\$206.00	
Meg	Bellrichard	Residence Hall Room	6/17/2016	6/19/2016	2	\$206.00	\$103.00	\$206.00	
Katrina	Bellem	Residence Hall Room	6/16/2016	6/19/2016	3	\$309.00	\$103.00	\$309.00	
Michael	Beeson	Residence Hall Room	6/16/2016	6/19/2016	3	\$309.00	\$103.00	\$309.00	
Kyle	Becken	Residence Hall Room	6/17/2016	6/19/2016	2	\$618.00	\$309.00	\$618.00	
Amy	Bauch	Residence Hall Room	6/17/2016	6/19/2016	2	\$206.00	\$103.00	\$206.00	
AnnDee	Bashyal	Residence Hall Room	6/17/2016	6/19/2016	2	\$206.00	\$103.00	\$206.00	
Jessica	Bauer	Residence Hall Room	6/17/2016	6/19/2016	2	\$206.00	\$103.00	\$206.00	
Dustin	Benson	Apartment	6/17/2016	6/19/2016	2	\$450.00	\$225.00	\$450.00	
Jennifer	Bergstrom	Residence Hall Room	6/17/2016	6/19/2016	2	\$412.00	\$206.00	\$412.00	
Mark	Berthiaume	Residence Hall Room	6/17/2016	6/19/2016	2	\$206.00	\$103.00	\$206.00	
Alison	Berkas	Residence Hall Room	6/17/2016	6/19/2016	2	\$206.00	\$103.00	\$206.00	
Nicole	Bettes	Residence Hall Room	6/17/2016	6/19/2016	2	\$412.00	\$206.00	\$412.00	
Carrie	Blanke	Residence Hall Room	6/17/2016	6/19/2016	2	\$206.00	\$103.00	\$206.00	
Phillip	Bidon	Residence Hall Room	6/17/2016	6/19/2016	2	\$206.00	\$103.00	\$206.00	
Chris	Blasko	Residence Hall Room	6/17/2016	6/19/2016	2	\$206.00	\$103.00	\$206.00	

UA-721A: Lease Report Fiscal Year 2016

NAME	LAST NAME	Room	Start FY16	End FY16	Total Days FY16	Total Rent	Rent Per Day	FY16 Total	MISC
Joe	Blunk	Residence Hall Room	6/17/2016	6/19/2016	2	\$206.00	\$103.00	\$206.00	
Severin	Blenkush	Apartment	6/16/2016	6/19/2016	3	\$2,025.00	\$675.00	\$2,025.00	
Britta	Boekamp	Residence Hall Room	6/17/2016	6/19/2016	2	\$206.00	\$103.00	\$206.00	
Angela	Bogust	Apartment	6/17/2016	6/19/2016	2	\$450.00	\$225.00	\$450.00	
Kate	Booth	Residence Hall Room	6/17/2016	6/19/2016	2	\$206.00	\$103.00	\$206.00	
Sue	Borehardt	Residence Hall Room	6/17/2016	6/19/2016	2	\$412.00	\$206.00	\$412.00	
Cindy	Borgerding	Residence Hall Room	6/17/2016	6/19/2016	2	\$206.00	\$103.00	\$206.00	
Elena	Branzaru	Apartment	6/17/2016	6/19/2016	2	\$450.00	\$225.00	\$450.00	
Christie	Bracciano	Residence Hall Room	6/17/2016	6/19/2016	2	\$206.00	\$103.00	\$206.00	
Heather	Brighton	Residence Hall Room	6/17/2016	6/19/2016	2	\$206.00	\$103.00	\$206.00	
Brian	Brooks	Apartment	6/17/2016	6/19/2016	2	\$450.00	\$225.00	\$450.00	
Jessica	Bring	Apartment	6/17/2016	6/19/2016	2	\$450.00	\$225.00	\$450.00	
Colleen	Brooks	Residence Hall Room	6/16/2016	6/18/2016	2	\$206.00	\$103.00	\$206.00	
David	Brooks	Apartment	6/16/2016	6/19/2016	3	\$675.00	\$225.00	\$675.00	
Cathy	Broughten	Apartment	6/17/2016	6/19/2016	2	\$450.00	\$225.00	\$450.00	
Diana	Bruner	Apartment	6/17/2016	6/19/2016	2	\$450.00	\$225.00	\$450.00	
Cristina	Burbach	Residence Hall Room	6/16/2016	6/19/2016	3	\$309.00	\$103.00	\$309.00	
Anne	Burrows	Residence Hall Room	6/17/2016	6/19/2016	2	\$206.00	\$103.00	\$206.00	
Rich	Butwinick	Residence Hall Room	6/17/2016	6/19/2016	2	\$206.00	\$103.00	\$206.00	
Laura	Campbell	Apartment	6/17/2016	6/19/2016	2	\$450.00	\$225.00	\$450.00	
Tom	Campbell	Residence Hall Room	6/17/2016	6/19/2016	2	\$206.00	\$103.00	\$206.00	
Charles	Carr	Residence Hall Room	6/17/2016	6/19/2016	2	\$206.00	\$103.00	\$206.00	
Brianne	Carlsrud	Residence Hall Room	6/17/2016	6/19/2016	2	\$206.00	\$103.00	\$206.00	
Casey	Christenson	Apartment	6/17/2016	6/19/2016	2	\$450.00	\$225.00	\$450.00	
Maria	Carrillo Perez	Residence Hall Room	6/17/2016	6/19/2016	2	\$206.00	\$103.00	\$206.00	
Meg	Circo	Residence Hall Room	6/16/2016	6/19/2016	3	\$927.00	\$309.00	\$927.00	
William	Clapp	Residence Hall Room	6/17/2016	6/19/2016	2	\$206.00	\$103.00	\$206.00	
Amy	Clark	Residence Hall Room	6/17/2016	6/19/2016	2	\$412.00	\$206.00	\$412.00	
Jeni	Clark	Residence Hall Room	6/17/2016	6/19/2016	2	\$412.00	\$206.00	\$412.00	
Shawn	Cloyd	Residence Hall Room, Apartment	6/17/2016	6/19/2016	2	\$656.00	\$328.00	\$656.00	
Andrew	Cockcroft	Apartment	6/17/2016	6/19/2016	2	\$450.00	\$225.00	\$450.00	
Ben	Conley	Residence Hall Room	6/17/2016	6/19/2016	2	\$206.00	\$103.00	\$206.00	
Bryan	Cooper	Apartment	6/17/2016	6/19/2016	2	\$450.00	\$225.00	\$450.00	
Chantel	Corbett	Residence Hall Room	6/17/2016	6/19/2016	2	\$206.00	\$103.00	\$206.00	
Shelley	Coutu	Residence Hall Room	6/17/2016	6/19/2016	2	\$206.00	\$103.00	\$206.00	
James	Crandall	Residence Hall Room	6/17/2016	6/19/2016	2	\$206.00	\$103.00	\$206.00	

UA-721A: Lease Report Fiscal Year 2016

NAME	LAST NAME	Room	Start FY16	End FY16	Total Days FY16	Total Rent	Rent Per Day	FY16 Total	MISC
Cassandra	Cox	Residence Hall Room	6/17/2016	6/19/2016	2	\$206.00	\$103.00	\$206.00	
George	Cucchi	Residence Hall Room	6/16/2016	6/19/2016	3	\$309.00	\$103.00	\$309.00	
Jessica	Cruz	Apartment	6/16/2016	6/18/2016	2	\$450.00	\$225.00	\$450.00	
David	Culver	Residence Hall Room	6/17/2016	6/19/2016	2	\$206.00	\$103.00	\$206.00	
Michael	Culver	Residence Hall Room	6/16/2016	6/19/2016	3	\$309.00	\$103.00	\$309.00	
Tyler	Culver	Residence Hall Room	6/17/2016	6/19/2016	2	\$412.00	\$206.00	\$412.00	
Douglas	Curtis	Residence Hall Room	6/17/2016	6/19/2016	2	\$206.00	\$103.00	\$206.00	
Michelle	Czlapinski	Residence Hall Room	6/17/2016	6/19/2016	2	\$206.00	\$103.00	\$206.00	
Steven	Davis	Residence Hall Room	6/17/2016	6/19/2016	2	\$206.00	\$103.00	\$206.00	
Jeff	Davern	Residence Hall Room	6/16/2016	6/19/2016	3	\$309.00	\$103.00	\$309.00	
Leda	Day	Apartment	6/17/2016	6/19/2016	2	\$450.00	\$225.00	\$450.00	
Philip	Deeter	Apartment	6/16/2016	6/19/2016	3	\$1,350.00	\$450.00	\$1,350.00	
John	DeJong	Residence Hall Room	6/17/2016	6/19/2016	2	\$206.00	\$103.00	\$206.00	
Ken	Dehkes	Residence Hall Room	6/16/2016	6/18/2016	2	\$206.00	\$103.00	\$206.00	
Kelly	DeJonge	Residence Hall Room	6/17/2016	6/19/2016	2	\$206.00	\$103.00	\$206.00	
Angela	Delf	Residence Hall Room	6/17/2016	6/19/2016	2	\$206.00	\$103.00	\$206.00	
Jane	Deppert	Apartment	6/17/2016	6/19/2016	2	\$450.00	\$225.00	\$450.00	
Preston	Dilldra	Apartment	6/17/2016	6/19/2016	2	\$900.00	\$450.00	\$900.00	
Jeremy	Dobson	Residence Hall Room	6/17/2016	6/19/2016	2	\$206.00	\$103.00	\$206.00	
Jake	Dorahue	Apartment	6/17/2016	6/19/2016	2	\$450.00	\$225.00	\$450.00	
Heather	Douglas	Residence Hall Room	6/17/2016	6/19/2016	2	\$412.00	\$206.00	\$412.00	
Mary	Droogsma	Residence Hall Room	6/17/2016	6/19/2016	2	\$206.00	\$103.00	\$206.00	
Diane	Drefcinski	Residence Hall Room	6/17/2016	6/19/2016	2	\$206.00	\$103.00	\$206.00	
Joe & Jess	Dwyer	Residence Hall Room	6/17/2016	6/19/2016	2	\$206.00	\$103.00	\$206.00	
William	Dwyer	Residence Hall Room	6/16/2016	6/19/2016	3	\$309.00	\$103.00	\$309.00	
Heather	Eggen	Residence Hall Room	6/17/2016	6/19/2016	2	\$412.00	\$206.00	\$412.00	
Avery	Elles	Residence Hall Room	6/17/2016	6/19/2016	2	\$206.00	\$103.00	\$206.00	
Monica	Elmore	Apartment	6/17/2016	6/19/2016	2	\$450.00	\$225.00	\$450.00	
Susan	Engelhart	Residence Hall Room	6/17/2016	6/19/2016	2	\$412.00	\$206.00	\$412.00	
Cindy	Emanuelson	Apartment	6/17/2016	6/19/2016	2	\$450.00	\$225.00	\$450.00	
Adrian	Estrada	Residence Hall Room	6/17/2016	6/19/2016	2	\$206.00	\$103.00	\$206.00	
Mark	Eyberg	Residence Hall Room	6/17/2016	6/19/2016	2	\$206.00	\$103.00	\$206.00	
Peggy	Faber	Residence Hall Room	6/17/2016	6/19/2016	2	\$206.00	\$103.00	\$206.00	
Chelsea	Ferries	Apartment	6/17/2016	6/19/2016	2	\$450.00	\$225.00	\$450.00	
Dot	Forbord	Apartment	6/17/2016	6/19/2016	2	\$450.00	\$225.00	\$450.00	
Colbert	Fong	Residence Hall Room	6/17/2016	6/19/2016	2	\$206.00	\$103.00	\$206.00	
Katherine	Fix	Residence Hall Room	6/17/2016	6/19/2016	2	\$206.00	\$103.00	\$206.00	

UA-721A: Lease Report Fiscal Year 2016

NAME	LAST NAME	Room	Start FY16	End FY16	Total Days FY16	Total Rent	Rent Per Day	FY16 Total	MISC
Amanda	Fishman	Apartment	6/17/2016	6/19/2016	2	\$450.00	\$225.00	\$450.00	
Gina	Forliti	Residence Hall Room	6/17/2016	6/19/2016	2	\$206.00	\$103.00	\$206.00	
Corry	Freeman	Residence Hall Room	6/17/2016	6/19/2016	2	\$412.00	\$206.00	\$412.00	
Donald	Freeman	Residence Hall Room	6/17/2016	6/19/2016	2	\$206.00	\$103.00	\$206.00	
Gary	Frie	Apartment	6/17/2016	6/19/2016	2	\$450.00	\$225.00	\$450.00	
Christina	Frye	Residence Hall Room	6/17/2016	6/19/2016	2	\$206.00	\$103.00	\$206.00	
Kevin	Fruhirth	Apartment	6/17/2016	6/19/2016	2	\$450.00	\$225.00	\$450.00	
Jay & Sheila	Fultz	Residence Hall Room	6/16/2016	6/18/2016	2	\$824.00	\$412.00	\$824.00	
Anthony	Fryer	Residence Hall Room	6/17/2016	6/19/2016	2	\$206.00	\$103.00	\$206.00	
Oyauma	Garrison	Residence Hall Room	6/17/2016	6/19/2016	2	\$206.00	\$103.00	\$206.00	
Sarah	Gaalswyk	Residence Hall Room	6/17/2016	6/19/2016	2	\$206.00	\$103.00	\$206.00	
Penny	Gall	Residence Hall Room	6/17/2016	6/19/2016	2	\$206.00	\$103.00	\$206.00	
Dylan	Garritano	Residence Hall Room	6/17/2016	6/19/2016	2	\$206.00	\$103.00	\$206.00	
Jordan	Garvin	Residence Hall Room	6/17/2016	6/19/2016	2	\$412.00	\$206.00	\$412.00	
Ashley	Gellner	Residence Hall Room	6/17/2016	6/19/2016	2	\$206.00	\$103.00	\$206.00	
Andrea	Gelle	Residence Hall Room	6/17/2016	6/19/2016	2	\$206.00	\$103.00	\$206.00	
Mark	Goltz	Apartment	6/17/2016	6/19/2016	2	\$450.00	\$225.00	\$450.00	
Todd	Good	Residence Hall Room	6/17/2016	6/19/2016	2	\$206.00	\$103.00	\$206.00	
Sally	Goodman	Residence Hall Room	6/17/2016	6/19/2016	2	\$206.00	\$103.00	\$206.00	
Wanda	Goodson	Residence Hall Room	6/16/2016	6/19/2016	3	\$309.00	\$103.00	\$309.00	
Patricia	Goodwin	Residence Hall Room	6/17/2016	6/19/2016	2	\$412.00	\$206.00	\$412.00	
Jordan	Gran	Residence Hall Room	6/17/2016	6/19/2016	2	\$206.00	\$103.00	\$206.00	
Heather	Gray	Residence Hall Room	6/17/2016	6/19/2016	2	\$206.00	\$103.00	\$206.00	
Kevin	Granato	Residence Hall Room	6/16/2016	6/19/2016	3	\$309.00	\$103.00	\$309.00	
Denise	Grika	Residence Hall Room	6/17/2016	6/19/2016	2	\$206.00	\$103.00	\$206.00	
Laura	Grimes	Residence Hall Room	6/17/2016	6/19/2016	2	\$206.00	\$103.00	\$206.00	
Stephanie	Grimes	Residence Hall Room	6/16/2016	6/19/2016	3	\$309.00	\$103.00	\$309.00	
Pamela	Hache	Residence Hall Room	6/17/2016	6/19/2016	2	\$206.00	\$103.00	\$206.00	
Callie	Hackel	Residence Hall Room	6/17/2016	6/19/2016	2	\$206.00	\$103.00	\$206.00	
Victoria	Haider	Residence Hall Room	6/17/2016	6/19/2016	2	\$206.00	\$103.00	\$206.00	
Kimberly	Haines	Residence Hall Room	6/16/2016	6/19/2016	3	\$309.00	\$103.00	\$309.00	
Kim	Halek	Apartment	6/17/2016	6/19/2016	2	\$450.00	\$225.00	\$450.00	
Lisa	Hammond	Residence Hall Room	6/17/2016	6/19/2016	2	\$206.00	\$103.00	\$206.00	
Laura	Hansen	Apartment	6/17/2016	6/19/2016	2	\$450.00	\$225.00	\$450.00	
Stephanie	Hanna	Residence Hall Room	6/17/2016	6/19/2016	2	\$412.00	\$206.00	\$412.00	
Steve	Hansen	Residence Hall Room	6/17/2016	6/19/2016	2	\$412.00	\$206.00	\$412.00	
Jessica	Hanson	Residence Hall Room	6/17/2016	6/19/2016	2	\$206.00	\$103.00	\$206.00	

UA-721A: Lease Report Fiscal Year 2016

NAME	LAST NAME	Room	Start FY16	End FY16	Total Days FY16	Total Rent	Rent Per Day	FY16 Total	MISC
Steve	Hanson	Residence Hall Room	6/17/2016	6/19/2016	2	\$206.00	\$103.00	\$206.00	
Mary	Hart	Residence Hall Room	6/17/2016	6/19/2016	2	\$206.00	\$103.00	\$206.00	
Christopher	Harrison	Residence Hall Room	6/16/2016	6/19/2016	3	\$618.00	\$206.00	\$618.00	
Chad	Hasenohrl	Residence Hall Room	6/17/2016	6/19/2016	2	\$206.00	\$103.00	\$206.00	
Mark	Hassenstab	Apartment	6/17/2016	6/19/2016	2	\$450.00	\$225.00	\$450.00	
Erin	Hazen	Apartment	6/16/2016	6/19/2016	3	\$675.00	\$225.00	\$675.00	
Jeff & Deb	Hearn	Residence Hall Room	6/16/2016	6/19/2016	3	\$309.00	\$103.00	\$309.00	
Barry	Hein	Residence Hall Room	6/17/2016	6/19/2016	2	\$206.00	\$103.00	\$206.00	
Sue	Heinemann	Residence Hall Room	6/17/2016	6/19/2016	2	\$206.00	\$103.00	\$206.00	
Kent	Heins	Residence Hall Room	6/17/2016	6/19/2016	2	\$206.00	\$103.00	\$206.00	
Scott	Helland	Apartment	6/17/2016	6/19/2016	2	\$450.00	\$225.00	\$450.00	
Diane	Heinz	Residence Hall Room	6/17/2016	6/18/2016	2	\$206.00	\$103.00	\$206.00	
Kasey	Heller	Residence Hall Room	6/17/2016	6/19/2016	2	\$206.00	\$103.00	\$206.00	
Joanne	Helgeson	Residence Hall Room	6/17/2016	6/19/2016	2	\$206.00	\$103.00	\$206.00	
Lisa	Heneghen	Residence Hall Room	6/17/2016	6/19/2016	2	\$206.00	\$103.00	\$206.00	
Maggie	Hennen	Apartment	6/17/2016	6/19/2016	2	\$450.00	\$225.00	\$450.00	
Mike	Herold	Residence Hall Room	6/17/2016	6/18/2016	1	\$206.00	\$206.00	\$206.00	
Ted	Hewes	Residence Hall Room	6/17/2016	6/19/2016	2	\$206.00	\$103.00	\$206.00	
Stephen	Hielkema	Residence Hall Room	6/17/2016	6/19/2016	2	\$206.00	\$103.00	\$206.00	
Lana	Hintze	Apartment	6/17/2016	6/19/2016	2	\$450.00	\$225.00	\$450.00	
Erik	Hol	Residence Hall Room	6/17/2016	6/19/2016	2	\$412.00	\$206.00	\$412.00	
Jacob	Holm	Residence Hall Room	6/17/2016	6/19/2016	2	\$206.00	\$103.00	\$206.00	
Andrew	Holmes	Apartment	6/16/2016	6/19/2016	3	\$675.00	\$225.00	\$675.00	
Michael	Holmes	Residence Hall Room	6/17/2016	6/19/2016	2	\$206.00	\$103.00	\$206.00	
Rachel	Holte	Residence Hall Room	6/17/2016	6/19/2016	2	\$206.00	\$103.00	\$206.00	
Christopher	Holve	Residence Hall Room	6/17/2016	6/19/2016	2	\$206.00	\$103.00	\$206.00	
Jeffrey	Huemoeller	Residence Hall Room	6/17/2016	6/19/2016	2	\$206.00	\$103.00	\$206.00	
Aaron	Hoverson	Residence Hall Room	6/17/2016	6/19/2016	2	\$206.00	\$103.00	\$206.00	
David	Hong	Apartment	6/17/2016	6/19/2016	2	\$450.00	\$225.00	\$450.00	
Anna	Hunter	Residence Hall Room	6/17/2016	6/19/2016	2	\$206.00	\$103.00	\$206.00	
John	Hulteen	Residence Hall Room	6/17/2016	6/19/2016	2	\$206.00	\$103.00	\$206.00	
Sarah	Hunter	Apartment	6/17/2016	6/19/2016	2	\$450.00	\$225.00	\$450.00	
Campbell	Ilfrey	Residence Hall Room	6/17/2016	6/19/2016	2	\$206.00	\$103.00	\$206.00	
Heidi	Iehl	Residence Hall Room	6/17/2016	6/19/2016	2	\$206.00	\$103.00	\$206.00	
Giancarlo	Izzi	Apartment	6/17/2016	6/19/2016	2	\$450.00	\$225.00	\$450.00	
Courtney	Johnson	Apartment	6/17/2016	6/19/2016	2	\$450.00	\$225.00	\$450.00	
Edward	Jackson	Apartment	6/17/2016	6/19/2016	2	\$450.00	\$225.00	\$450.00	

UA-721A: Lease Report Fiscal Year 2016

NAME	LAST NAME	Room	Start FY16	End FY16	Total Days FY16	Total Rent	Rent Per Day	FY16 Total	MISC
Judy	Jacobs	Apartment	6/17/2016	6/19/2016	2	\$450.00	\$225.00	\$450.00	
Jennifer	Jacobi	Residence Hall Room	6/16/2016	6/19/2016	3	\$309.00	\$103.00	\$309.00	
Zahir	Javeri	Residence Hall Room	6/17/2016	6/19/2016	2	\$206.00	\$103.00	\$206.00	
Sarah	Jackson	Apartment	6/17/2016	6/19/2016	2	\$450.00	\$225.00	\$450.00	
Andrew	Jensen	Apartment	6/17/2016	6/19/2016	2	\$450.00	\$225.00	\$450.00	
Anurag	Jain	Residence Hall Room	6/17/2016	6/19/2016	2	\$206.00	\$103.00	\$206.00	
Chad	Jayasekera	Residence Hall Room	6/17/2016	6/19/2016	2	\$206.00	\$103.00	\$206.00	
Lei	Jiang	Residence Hall Room	6/17/2016	6/19/2016	2	\$206.00	\$103.00	\$206.00	
Vanessa	Jensen	Apartment	6/17/2016	6/19/2016	2	\$450.00	\$225.00	\$450.00	
Kyle	Johnson	Residence Hall Room	6/17/2016	6/19/2016	2	\$412.00	\$206.00	\$412.00	
Rachel	Johnson	Residence Hall Room	6/17/2016	6/19/2016	2	\$206.00	\$103.00	\$206.00	
Tessa	Johnson	Residence Hall Room	6/17/2016	6/19/2016	2	\$206.00	\$103.00	\$206.00	
Tessa	Johnson	Apartment	6/17/2016	6/19/2016	2	\$450.00	\$225.00	\$450.00	
Christine	Johnston	Residence Hall Room	6/17/2016	6/19/2016	2	\$206.00	\$103.00	\$206.00	
Khalen	Jones	Apartment	6/17/2016	6/19/2016	2	\$450.00	\$225.00	\$450.00	
Justin	Joyce	Apartment	6/17/2016	6/19/2016	2	\$450.00	\$225.00	\$450.00	
Louisa	Kalinke	Residence Hall Room	6/17/2016	6/19/2016	2	\$206.00	\$103.00	\$206.00	
Frederick	Kycek	Residence Hall Room	6/17/2016	6/19/2016	2	\$206.00	\$103.00	\$206.00	
John	Lamosse	Residence Hall Room	6/17/2016	6/19/2016	2	\$206.00	\$103.00	\$206.00	
Rachel	Labate	Apartment	6/17/2016	6/19/2016	2	\$450.00	\$225.00	\$450.00	
Joshua	Lantto	Apartment	6/17/2016	6/19/2016	2	\$450.00	\$225.00	\$450.00	
Thomas	LaRose	Residence Hall Room	6/17/2016	6/19/2016	2	\$206.00	\$103.00	\$206.00	
Kacie	Larson	Residence Hall Room	6/17/2016	6/19/2016	2	\$206.00	\$103.00	\$206.00	
Jennifer	Larson	Residence Hall Room	6/17/2016	6/19/2016	2	\$206.00	\$103.00	\$206.00	
Kristin	Leadbetter	Residence Hall Room	6/17/2016	6/19/2016	2	\$206.00	\$103.00	\$206.00	
Cody	Larvick	Residence Hall Room	6/17/2016	6/19/2016	2	\$206.00	\$103.00	\$206.00	
Eric	Leckel	Residence Hall Room	6/16/2016	6/19/2016	3	\$309.00	\$103.00	\$309.00	
Jamie	Lee	Residence Hall Room	6/17/2016	6/19/2016	2	\$206.00	\$103.00	\$206.00	
Jennifer	Leise	Residence Hall Room	6/17/2016	6/19/2016	2	\$206.00	\$103.00	\$206.00	
Elizabeth	Lewis	Residence Hall Room	6/17/2016	6/19/2016	2	\$206.00	\$103.00	\$206.00	
Ian	Libert	Residence Hall Room	6/17/2016	6/19/2016	2	\$206.00	\$103.00	\$206.00	
Jennifer	Lienemann	Residence Hall Room	6/17/2016	6/19/2016	2	\$206.00	\$103.00	\$206.00	
Nicole	Lillehaugen	Residence Hall Room	6/17/2016	6/19/2016	2	\$206.00	\$103.00	\$206.00	
Ann	Lilly	Residence Hall Room	6/17/2016	6/19/2016	2	\$206.00	\$103.00	\$206.00	
Kia	Lindholm	Apartment	6/17/2016	6/19/2016	2	\$450.00	\$225.00	\$450.00	
Thomas	Lindsay	Residence Hall Room	6/17/2016	6/19/2016	2	\$206.00	\$103.00	\$206.00	
Julian	Luce	Residence Hall Room	6/17/2016	6/19/2016	2	\$206.00	\$103.00	\$206.00	

UA-721A: Lease Report Fiscal Year 2016

NAME	LAST NAME	Room	Start FY16	End FY16	Total Days FY16	Total Rent	Rent Per Day	FY16 Total	MISC
Josh	Loew	Residence Hall Room	6/16/2016	6/19/2016	3	\$309.00	\$103.00	\$309.00	
Terry	Lueders	Residence Hall Room	6/17/2016	6/19/2016	2	\$412.00	\$206.00	\$412.00	
Sheng	Ly	Residence Hall Room	6/16/2016	6/19/2016	3	\$309.00	\$103.00	\$309.00	
Ashley	Karels	Residence Hall Room	6/17/2016	6/19/2016	2	\$618.00	\$309.00	\$618.00	
Meghan	Karau	Apartment	6/17/2016	6/18/2016	1	\$450.00	\$450.00	\$450.00	
Mary	Keane	Residence Hall Room, Apartment	6/17/2016	6/19/2016	2	\$862.00	\$431.00	\$862.00	
Susan	Kelnberger	Residence Hall Room	6/17/2016	6/19/2016	2	\$206.00	\$103.00	\$206.00	
Pravesh	Khadka	Residence Hall Room	6/17/2016	6/19/2016	2	\$206.00	\$103.00	\$206.00	
Emily	Kerton	Apartment	6/17/2016	6/19/2016	2	\$450.00	\$225.00	\$450.00	
Erin	King	Apartment	6/17/2016	6/19/2016	2	\$450.00	\$225.00	\$450.00	
Linda	Kim	Apartment	6/17/2016	6/19/2016	2	\$450.00	\$225.00	\$450.00	
Jordan	King	Residence Hall Room	6/17/2016	6/19/2016	2	\$412.00	\$206.00	\$412.00	
Joe	Klein	Residence Hall Room	6/17/2016	6/19/2016	2	\$206.00	\$103.00	\$206.00	
Deanna	Klick	Residence Hall Room	6/17/2016	6/19/2016	2	\$206.00	\$103.00	\$206.00	
Ryan	Kirchhoff	Residence Hall Room	6/17/2016	6/19/2016	2	\$206.00	\$103.00	\$206.00	
Dale	Kluxdal	Apartment	6/16/2016	6/19/2016	3	\$675.00	\$225.00	\$675.00	
David	Klinkenborg	Residence Hall Room	6/17/2016	6/19/2016	2	\$206.00	\$103.00	\$206.00	
Ben	Knapp	Residence Hall Room	6/16/2016	6/18/2016	2	\$206.00	\$103.00	\$206.00	
Kevin	Knock	Residence Hall Room	6/17/2016	6/19/2016	2	\$206.00	\$103.00	\$206.00	
Paulo	Kofuji	Residence Hall Room	6/17/2016	6/19/2016	2	\$206.00	\$103.00	\$206.00	
Kyle	Konkol	Residence Hall Room	6/17/2016	6/19/2016	2	\$206.00	\$103.00	\$206.00	
Sally	Kortuem	Residence Hall Room	6/17/2016	6/19/2016	2	\$206.00	\$103.00	\$206.00	
Ken	Koski	Residence Hall Room	6/16/2016	6/19/2016	3	\$309.00	\$103.00	\$309.00	
Beth	Krause	Apartment	6/17/2016	6/19/2016	2	\$450.00	\$225.00	\$450.00	
Dena	Kroska	Apartment	6/17/2016	6/19/2016	2	\$450.00	\$225.00	\$450.00	
Muriak	Kruger	Residence Hall Room	6/17/2016	6/18/2016	1	\$206.00	\$206.00	\$206.00	
Sarah	Kunkel	Residence Hall Room	6/17/2016	6/19/2016	2	\$206.00	\$103.00	\$206.00	
Corey	Kugin	Residence Hall Room	6/17/2016	6/19/2016	2	\$206.00	\$103.00	\$206.00	
Alison	Kurth	Residence Hall Room	6/17/2016	6/19/2016	2	\$206.00	\$103.00	\$206.00	
Mark	Kusznier	Residence Hall Room	6/17/2016	6/19/2016	2	\$206.00	\$103.00	\$206.00	
Susan	McCaughey	Residence Hall Room	6/17/2016	6/19/2016	2	\$206.00	\$103.00	\$206.00	
Gretchen	McCarthy	Residence Hall Room	6/17/2016	6/19/2016	2	\$206.00	\$103.00	\$206.00	
Erin	McCormick	Residence Hall Room	6/16/2016	6/19/2016	3	\$309.00	\$103.00	\$309.00	
Joseph	McMullan	Residence Hall Room	6/17/2016	6/19/2016	2	\$206.00	\$103.00	\$206.00	
Brie	McSherry	Residence Hall Room	6/17/2016	6/19/2016	2	\$206.00	\$103.00	\$206.00	
Christopher	Macleod	Residence Hall Room	6/17/2016	6/19/2016	2	\$206.00	\$103.00	\$206.00	

UA-721A: Lease Report Fiscal Year 2016

NAME	LAST NAME	Room	Start FY16	End FY16	Total Days FY16	Total Rent	Rent Per Day	FY16 Total	MISC
Raphael	de Campos Machado	Residence Hall Room	6/16/2016	6/19/2016	3	\$309.00	\$103.00	\$309.00	
Jen	Makovec	Apartment	6/17/2016	6/19/2016	2	\$450.00	\$225.00	\$450.00	
Stephanie	Magaro	Residence Hall Room	6/16/2016	6/18/2016	2	\$206.00	\$103.00	\$206.00	
Keith	Manbeck	Residence Hall Room	6/17/2016	6/19/2016	2	\$206.00	\$103.00	\$206.00	
David	Markle	Residence Hall Room	6/17/2016	6/19/2016	2	\$206.00	\$103.00	\$206.00	
Gregory	Mariano	Residence Hall Room	6/17/2016	6/19/2016	2	\$206.00	\$103.00	\$206.00	
Blaire	Martin	Residence Hall Room	6/16/2016	6/18/2016	2	\$206.00	\$103.00	\$206.00	
Dawn	Martin	Residence Hall Room	6/17/2016	6/19/2016	2	\$206.00	\$103.00	\$206.00	
Amit	Mattoo	Residence Hall Room	6/17/2016	6/18/2016	1	\$206.00	\$206.00	\$206.00	
Christie	Matts	Apartment	6/17/2016	6/19/2016	2	\$450.00	\$225.00	\$450.00	
Jacob	Maschoff	Residence Hall Room	6/17/2016	6/19/2016	2	\$206.00	\$103.00	\$206.00	
Janell	Maxa	Apartment	6/17/2016	6/19/2016	2	\$450.00	\$225.00	\$450.00	
Nate	Maydole	Residence Hall Room	6/17/2016	6/19/2016	2	\$412.00	\$206.00	\$412.00	
Sandy	Maydole	Residence Hall Room	6/17/2016	6/19/2016	2	\$206.00	\$103.00	\$206.00	
Jerry	Meras	Residence Hall Room	6/17/2016	6/19/2016	2	\$206.00	\$103.00	\$206.00	
Todd	Meier	Residence Hall Room	6/17/2016	6/19/2016	2	\$206.00	\$103.00	\$206.00	
Sarah	Merchlewitz	Residence Hall Room	6/17/2016	6/19/2016	2	\$206.00	\$103.00	\$206.00	
Shayli	Meyer	Apartment	6/17/2016	6/19/2016	2	\$450.00	\$225.00	\$450.00	
Marlee	Meshbesh	Apartment	6/17/2016	6/19/2016	2	\$450.00	\$225.00	\$450.00	
Karen	Michaelson	Residence Hall Room	6/16/2016	6/19/2016	3	\$309.00	\$103.00	\$309.00	
Lindsey	Mike	Apartment	6/17/2016	6/19/2016	2	\$450.00	\$225.00	\$450.00	
Barbara & Joe	Mike	Residence Hall Room	6/17/2016	6/19/2016	2	\$206.00	\$103.00	\$206.00	
Emily	Miller	Residence Hall Room	6/17/2016	6/19/2016	2	\$206.00	\$103.00	\$206.00	
Kari	Minnich	Apartment	6/17/2016	6/19/2016	2	\$450.00	\$225.00	\$450.00	
Sara	Mithaugen	Apartment	6/17/2016	6/19/2016	2	\$450.00	\$225.00	\$450.00	
Brian	Mitsch	Residence Hall Room	6/17/2016	6/19/2016	2	\$618.00	\$309.00	\$618.00	
Cameron	Mize	Apartment	6/17/2016	6/19/2016	2	\$450.00	\$225.00	\$450.00	
Dennis	Moen	Residence Hall Room	6/17/2016	6/19/2016	2	\$206.00	\$103.00	\$206.00	
Michelle	Moliter	Residence Hall Room	6/17/2016	6/19/2016	2	\$206.00	\$103.00	\$206.00	
Dianna	Mollenhauer	Residence Hall Room	6/17/2016	6/19/2016	2	\$206.00	\$103.00	\$206.00	
Sean	Montgomery	Apartment	6/17/2016	6/19/2016	2	\$450.00	\$225.00	\$450.00	
Liz	Moran	Residence Hall Room	6/17/2016	6/19/2016	2	\$206.00	\$103.00	\$206.00	
Angela	Morris	Residence Hall Room	6/17/2016	6/19/2016	2	\$206.00	\$103.00	\$206.00	
Craig	Moss	Residence Hall Room	6/17/2016	6/19/2016	2	\$206.00	\$103.00	\$206.00	
Robert	Moshrefzadeh	Residence Hall Room	6/17/2016	6/19/2016	2	\$206.00	\$103.00	\$206.00	
Ken	Mulvey	Residence Hall Room	6/17/2016	6/19/2016	2	\$206.00	\$103.00	\$206.00	
Chris	Moyian	Residence Hall Room	6/17/2016	6/19/2016	2	\$206.00	\$103.00	\$206.00	

UA-721A: Lease Report Fiscal Year 2016

NAME	LAST NAME	Room	Start FY16	End FY16	Total Days FY16	Total Rent	Rent Per Day	FY16 Total	MISC
Pete	Muoghalu	Residence Hall Room	6/17/2016	6/19/2016	2	\$206.00	\$103.00	\$206.00	
Tiffany	Murch	Residence Hall Room	6/17/2016	6/19/2016	2	\$206.00	\$103.00	\$206.00	
Valerie	Myers	Residence Hall Room	6/17/2016	6/19/2016	2	\$206.00	\$103.00	\$206.00	
Liliya	Mzhen	Residence Hall Room	6/16/2016	6/19/2016	3	\$309.00	\$103.00	\$309.00	
Carol	Glasser	Residence Hall Room	6/16/2016	6/18/2016	2	\$206.00	\$103.00	\$206.00	
Jane	Glasser	Residence Hall Room	6/16/2016	6/18/2016	2	\$206.00	\$103.00	\$206.00	
Kris	Olsen	Apartment	6/17/2016	6/19/2016	2	\$450.00	\$225.00	\$450.00	
Dana	Olson	Residence Hall Room	6/17/2016	6/19/2016	2	\$206.00	\$103.00	\$206.00	
Sam	Olson	Residence Hall Room	6/17/2016	6/19/2016	2	\$206.00	\$103.00	\$206.00	
Rob	Orna	Residence Hall Room	6/16/2016	6/19/2016	3	\$309.00	\$103.00	\$309.00	
Kerry	Openshaw	Residence Hall Room	6/17/2016	6/19/2016	2	\$206.00	\$103.00	\$206.00	
John	O'Rourke	Residence Hall Room	6/17/2016	6/19/2016	2	\$206.00	\$103.00	\$206.00	
David	Orth	Residence Hall Room	6/17/2016	6/19/2016	2	\$206.00	\$103.00	\$206.00	
Kathleen	Osborn	Residence Hall Room	6/16/2016	6/18/2016	2	\$206.00	\$103.00	\$206.00	
Caitlin	Perry	Residence Hall Room	6/17/2016	6/18/2016	2	\$206.00	\$103.00	\$206.00	
Kristine	Parker	Residence Hall Room	6/17/2016	6/19/2016	2	\$206.00	\$103.00	\$206.00	
Andrew	Pederson	Residence Hall Room	6/17/2016	6/19/2016	2	\$206.00	\$103.00	\$206.00	
Brad	Peters	Residence Hall Room	6/17/2016	6/18/2016	2	\$206.00	\$103.00	\$206.00	
Melisa	Pesha	Residence Hall Room	6/17/2016	6/19/2016	2	\$412.00	\$206.00	\$412.00	
Chad	Petersen	Residence Hall Room	6/17/2016	6/19/2016	2	\$206.00	\$103.00	\$206.00	
Andrew	Peterson	Residence Hall Room	6/17/2016	6/19/2016	2	\$412.00	\$206.00	\$412.00	
Bradley	Peterson	Residence Hall Room	6/17/2016	6/19/2016	2	\$206.00	\$103.00	\$206.00	
Todd	Peterson	Apartment	6/17/2016	6/19/2016	2	\$450.00	\$225.00	\$450.00	
Sarah	Pfeffer	Residence Hall Room	6/17/2016	6/19/2016	2	\$412.00	\$206.00	\$412.00	
Bill	Phillips	Apartment	6/17/2016	6/19/2016	2	\$450.00	\$225.00	\$450.00	
David	Pierret	Residence Hall Room	6/17/2016	6/19/2016	2	\$206.00	\$103.00	\$206.00	
Kevin	Pilarski	Residence Hall Room	6/17/2016	6/19/2016	2	\$206.00	\$103.00	\$206.00	
Casey	Pint	Apartment	6/17/2016	6/19/2016	2	\$450.00	\$225.00	\$450.00	
Joanne	Polfus	Apartment	6/17/2016	6/19/2016	2	\$450.00	\$225.00	\$450.00	
Matt	Podhradsky	Residence Hall Room	6/17/2016	6/19/2016	2	\$206.00	\$103.00	\$206.00	
Dale	Posey	Residence Hall Room	6/16/2016	6/19/2016	3	\$309.00	\$103.00	\$309.00	
Becky	Prosser	Residence Hall Room	6/17/2016	6/19/2016	2	\$206.00	\$103.00	\$206.00	
Lisa	Putrah	Residence Hall Room	6/17/2016	6/19/2016	2	\$206.00	\$103.00	\$206.00	
Fernando	Nacionales	Residence Hall Room	6/17/2016	6/19/2016	2	\$206.00	\$103.00	\$206.00	
Michael	Nelson	Residence Hall Room	6/17/2016	6/19/2016	2	\$206.00	\$103.00	\$206.00	
Steve	Nauman	Residence Hall Room	6/17/2016	6/19/2016	2	\$206.00	\$103.00	\$206.00	
Debra	Nevin	Residence Hall Room	6/17/2016	6/19/2016	2	\$206.00	\$103.00	\$206.00	

UA-721A: Lease Report Fiscal Year 2016

NAME	LAST NAME	Room	Start FY16	End FY16	Total Days FY16	Total Rent	Rent Per Day	FY16 Total	MISC
Janice	Noggle	Residence Hall Room	6/17/2016	6/19/2016	2	\$206.00	\$103.00	\$206.00	
Rakhi	Nikhanj	Residence Hall Room	6/17/2016	6/19/2016	2	\$206.00	\$103.00	\$206.00	
Andrea	Norris	Residence Hall Room	6/17/2016	6/18/2016	2	\$206.00	\$103.00	\$206.00	
Edward	Nordstrom	Residence Hall Room	6/17/2016	6/19/2016	2	\$206.00	\$103.00	\$206.00	
Leona	Nolan	Residence Hall Room	6/16/2016	6/19/2016	3	\$309.00	\$103.00	\$309.00	
Rommel	Nuque	Residence Hall Room	6/17/2016	6/19/2016	2	\$206.00	\$103.00	\$206.00	
Paul	Quinn	Apartment	6/17/2016	6/19/2016	2	\$450.00	\$225.00	\$450.00	
Joan	Refling	Residence Hall Room	6/17/2016	6/19/2016	2	\$412.00	\$206.00	\$412.00	
Patti	Radford	Apartment	6/17/2016	6/19/2016	2	\$450.00	\$225.00	\$450.00	
Jill	Reynolds	Apartment	6/17/2016	6/19/2016	2	\$450.00	\$225.00	\$450.00	
John	Rensberger	Apartment	6/17/2016	6/19/2016	2	\$450.00	\$225.00	\$450.00	
Angela	Rice-Beckman	Residence Hall Room	6/17/2016	6/19/2016	2	\$206.00	\$103.00	\$206.00	
Lauren	Rice	Residence Hall Room	6/17/2016	6/19/2016	2	\$206.00	\$103.00	\$206.00	
Rebecca	Rieber	Apartment	6/17/2016	6/19/2016	2	\$450.00	\$225.00	\$450.00	
Sara	Richards	Apartment	6/17/2016	6/19/2016	2	\$450.00	\$225.00	\$450.00	
Jeanine	Riley	Residence Hall Room	6/17/2016	6/19/2016	2	\$206.00	\$103.00	\$206.00	
Beverly	Rinlee	Residence Hall Room	6/17/2016	6/19/2016	2	\$206.00	\$103.00	\$206.00	
Jennifer	Ristau	Residence Hall Room	6/17/2016	6/19/2016	2	\$206.00	\$103.00	\$206.00	
Elise	Riveness	Residence Hall Room	6/17/2016	6/19/2016	2	\$206.00	\$103.00	\$206.00	
Renee	Rivers	Residence Hall Room	6/17/2016	6/19/2016	2	\$206.00	\$103.00	\$206.00	
Evan	Roberts	Apartment	6/17/2016	6/19/2016	2	\$450.00	\$225.00	\$450.00	
Ciara	Robinson	Residence Hall Room	6/17/2016	6/19/2016	2	\$206.00	\$103.00	\$206.00	
Josh	Robinson	Apartment	6/17/2016	6/19/2016	2	\$450.00	\$225.00	\$450.00	
Erica	Roelofs	Residence Hall Room	6/16/2016	6/18/2016	2	\$206.00	\$103.00	\$206.00	
George	Roffe	Residence Hall Room	6/16/2016	6/19/2016	3	\$309.00	\$103.00	\$309.00	
Anthony	Roelofs	Residence Hall Room	6/17/2016	6/19/2016	2	\$206.00	\$103.00	\$206.00	
Kelby	Roberts	Residence Hall Room	6/16/2016	6/19/2016	3	\$309.00	\$103.00	\$309.00	
Thomas	Ryan	Residence Hall Room	6/17/2016	6/19/2016	2	\$206.00	\$103.00	\$206.00	
Teresa	Rumppe	Residence Hall Room	6/17/2016	6/19/2016	2	\$206.00	\$103.00	\$206.00	
Will	Sjobeck	Residence Hall Room	6/17/2016	6/19/2016	2	\$206.00	\$103.00	\$206.00	
Marie	Sabina	Residence Hall Room	6/16/2016	6/19/2016	3	\$309.00	\$103.00	\$309.00	
David	Schaub	Residence Hall Room	6/17/2016	6/19/2016	2	\$206.00	\$103.00	\$206.00	
Bryan	Schmiot	Residence Hall Room	6/17/2016	6/19/2016	2	\$206.00	\$103.00	\$206.00	
Rachel	Schlicht	Residence Hall Room	6/17/2016	6/19/2016	2	\$206.00	\$103.00	\$206.00	
Gary	Schram	Residence Hall Room	6/17/2016	6/19/2016	2	\$206.00	\$103.00	\$206.00	
Ronald & Barbara	Schroer	Apartment	6/16/2016	6/19/2016	3	\$675.00	\$225.00	\$675.00	
Paige	Schulz	Apartment	6/17/2016	6/19/2016	2	\$450.00	\$225.00	\$450.00	

UA-721A: Lease Report Fiscal Year 2016

NAME	LAST NAME	Room	Start FY16	End FY16	Total Days FY16	Total Rent	Rent Per Day	FY16 Total	MISC
Ian	Schwanda	Residence Hall Room	6/17/2016	6/19/2016	2	\$206.00	\$103.00	\$206.00	
Jennifer	Schwartzberg	Residence Hall Room	6/16/2016	6/19/2016	3	\$309.00	\$103.00	\$309.00	
Sarah	Seifert	Residence Hall Room	6/17/2016	6/19/2016	2	\$618.00	\$309.00	\$618.00	
Amber	Schwiesow	Residence Hall Room	6/17/2016	6/18/2016	2	\$206.00	\$103.00	\$206.00	
Elizabeth	Sherven	Residence Hall Room	6/17/2016	6/19/2016	2	\$206.00	\$103.00	\$206.00	
Joel	Seppa	Residence Hall Room	6/17/2016	6/19/2016	2	\$206.00	\$103.00	\$206.00	
Richard	Shipley	Residence Hall Room	6/17/2016	6/18/2016	2	\$206.00	\$103.00	\$206.00	
Kelsey	Shopp	Apartment	6/17/2016	6/19/2016	2	\$450.00	\$225.00	\$450.00	
Susie	Sikorski	Residence Hall Room	6/17/2016	6/19/2016	2	\$206.00	\$103.00	\$206.00	
Philomena	Sile	Residence Hall Room	6/17/2016	6/19/2016	2	\$206.00	\$103.00	\$206.00	
Elizabeth	Sipe	Residence Hall Room	6/17/2016	6/19/2016	2	\$206.00	\$103.00	\$206.00	
Eric	Slagle	Residence Hall Room	6/17/2016	6/19/2016	2	\$206.00	\$103.00	\$206.00	
Melissa	Soule	Residence Hall Room	6/17/2016	6/18/2016	2	\$206.00	\$103.00	\$206.00	
Shawna	Sneller	Apartment	6/17/2016	6/19/2016	2	\$450.00	\$225.00	\$450.00	
Jodi	Standke	Residence Hall Room	6/17/2016	6/19/2016	2	\$206.00	\$103.00	\$206.00	
Corinne	Steele	Residence Hall Room	6/17/2016	6/19/2016	2	\$206.00	\$103.00	\$206.00	
Catherine	Sparks	Residence Hall Room	6/16/2016	6/19/2016	3	\$309.00	\$103.00	\$309.00	
Blake	Steinbring	Residence Hall Room	6/17/2016	6/19/2016	2	\$206.00	\$103.00	\$206.00	
Jeffery	Steen	Apartment	6/17/2016	6/19/2016	2	\$450.00	\$225.00	\$450.00	
Brenna	Stickney	Residence Hall Room	6/17/2016	6/19/2016	2	\$206.00	\$103.00	\$206.00	
Adam & Alexandra	Stencel	Residence Hall Room	6/17/2016	6/19/2016	2	\$206.00	\$103.00	\$206.00	
William	Stoltz	Residence Hall Room	6/17/2016	6/18/2016	2	\$206.00	\$103.00	\$206.00	
Donna	Stotts	Apartment	6/16/2016	6/18/2016	2	\$450.00	\$225.00	\$450.00	
Missy	Studler	Residence Hall Room	6/17/2016	6/19/2016	2	\$206.00	\$103.00	\$206.00	
Joseph	Strand	Residence Hall Room	6/17/2016	6/19/2016	2	\$206.00	\$103.00	\$206.00	
Eric	Strennen	Residence Hall Room	6/17/2016	6/19/2016	2	\$206.00	\$103.00	\$206.00	
Beth	Stuedemann	Residence Hall Room	6/17/2016	6/19/2016	2	\$206.00	\$103.00	\$206.00	
Nancy	Summers	Apartment	6/16/2016	6/19/2016	3	\$675.00	\$225.00	\$675.00	
Doreen	Surman	Residence Hall Room	6/17/2016	6/19/2016	2	\$206.00	\$103.00	\$206.00	
Debra	Swanberg	Apartment	6/17/2016	6/19/2016	2	\$450.00	\$225.00	\$450.00	
Hasitha	Suthram	Residence Hall Room	6/17/2016	6/19/2016	2	\$206.00	\$103.00	\$206.00	
Sara	Swanson	Residence Hall Room	6/17/2016	6/19/2016	2	\$206.00	\$103.00	\$206.00	
Paul & Lana	Swanson	Residence Hall Room	6/17/2016	6/19/2016	2	\$206.00	\$103.00	\$206.00	
William	Syverson	Residence Hall Room	6/17/2016	6/19/2016	2	\$206.00	\$103.00	\$206.00	
Tina	Taus	Residence Hall Room	6/17/2016	6/19/2016	2	\$206.00	\$103.00	\$206.00	
Dale	Tennison	Residence Hall Room	6/17/2016	6/19/2016	2	\$206.00	\$103.00	\$206.00	
Ryan	Thome	Residence Hall Room	6/17/2016	6/19/2016	2	\$206.00	\$103.00	\$206.00	

UA-721A: Lease Report Fiscal Year 2016

NAME	LAST NAME	Room	Start FY16	End FY16	Total Days FY16	Total Rent	Rent Per Day	FY16 Total	MISC
Derek	Thompson	Apartment	6/17/2016	6/19/2016	2	\$450.00	\$225.00	\$450.00	
Jared	Thompson	Residence Hall Room	6/16/2016	6/19/2016	3	\$309.00	\$103.00	\$309.00	
John	Thomson	Apartment	6/16/2016	6/18/2016	2	\$450.00	\$225.00	\$450.00	
Laura	Tisdell	Apartment	6/17/2016	6/19/2016	2	\$450.00	\$225.00	\$450.00	
Antonio	Toledo	Residence Hall Room	6/17/2016	6/19/2016	2	\$412.00	\$206.00	\$412.00	
Jacob	Toledo	Apartment	6/17/2016	6/19/2016	2	\$450.00	\$225.00	\$450.00	
Jeff	Tornquist	Residence Hall Room	6/17/2016	6/19/2016	2	\$412.00	\$206.00	\$412.00	
John	Traul	Residence Hall Room	6/17/2016	6/19/2016	2	\$206.00	\$103.00	\$206.00	
Jenna	Truong	Residence Hall Room	6/17/2016	6/19/2016	2	\$206.00	\$103.00	\$206.00	
Kate	Tsai	Residence Hall Room	6/17/2016	6/19/2016	2	\$412.00	\$206.00	\$412.00	
Chris	Turoski	Residence Hall Room	6/17/2016	6/19/2016	2	\$206.00	\$103.00	\$206.00	
Ryan	Tumer	Residence Hall Room	6/17/2016	6/19/2016	2	\$206.00	\$103.00	\$206.00	
Michele	Turrentine	Residence Hall Room	6/16/2016	6/19/2016	3	\$309.00	\$103.00	\$309.00	
Sam	Valeo	Apartment	6/17/2016	6/19/2016	2	\$450.00	\$225.00	\$450.00	
Adam	VanDeusen	Residence Hall Room	6/17/2016	6/19/2016	2	\$618.00	\$309.00	\$618.00	
Shuba	Venkataraman	Residence Hall Room	6/17/2016	6/19/2016	2	\$412.00	\$206.00	\$412.00	
Teresa	Vercande	Residence Hall Room	6/17/2016	6/19/2016	2	\$206.00	\$103.00	\$206.00	
Jenilee	Virkus	Residence Hall Room	6/17/2016	6/19/2016	2	\$206.00	\$103.00	\$206.00	
Claudia	Vilaseca	Apartment	6/17/2016	6/19/2016	2	\$450.00	\$225.00	\$450.00	
Christopher	Vitalis	Residence Hall Room, Apartment	6/17/2016	6/19/2016	2	\$656.00	\$328.00	\$656.00	
Holly	Wachter	Residence Hall Room	6/17/2016	6/19/2016	2	\$206.00	\$103.00	\$206.00	
Heather	Wachtler	Residence Hall Room	6/17/2016	6/19/2016	2	\$206.00	\$103.00	\$206.00	
Fred	Waedt	Apartment	6/17/2016	6/19/2016	2	\$450.00	\$225.00	\$450.00	
Jeffrey	Wagner	Residence Hall Room	6/17/2016	6/19/2016	2	\$206.00	\$103.00	\$206.00	
Kelly	Ware	Apartment	6/16/2016	6/19/2016	3	\$675.00	\$225.00	\$675.00	
Jessica	Webster	Residence Hall Room	6/17/2016	6/19/2016	2	\$206.00	\$103.00	\$206.00	
Jennifer	Wehrenberg	Apartment	6/17/2016	6/19/2016	2	\$450.00	\$225.00	\$450.00	
Cheri	Welch	Residence Hall Room	6/17/2016	6/19/2016	2	\$206.00	\$103.00	\$206.00	
Tina	Welle	Residence Hall Room	6/17/2016	6/19/2016	2	\$206.00	\$103.00	\$206.00	
Daniel	Wells	Residence Hall Room	6/17/2016	6/19/2016	2	\$206.00	\$103.00	\$206.00	
Elliot	Welter	Residence Hall Room	6/17/2016	6/19/2016	2	\$412.00	\$206.00	\$412.00	
Kristen	Wertenberger	Apartment	6/16/2016	6/19/2016	3	\$675.00	\$225.00	\$675.00	
Maxwell	Wettlaufer	Residence Hall Room	6/17/2016	6/19/2016	2	\$206.00	\$103.00	\$206.00	
Jeff	White	Residence Hall Room	6/17/2016	6/19/2016	2	\$206.00	\$103.00	\$206.00	
Dallas	White	Residence Hall Room	6/17/2016	6/19/2016	2	\$206.00	\$103.00	\$206.00	
Malcolm	Whynott	Residence Hall Room	6/17/2016	6/19/2016	2	\$206.00	\$103.00	\$206.00	

UA-721A: Lease Report Fiscal Year 2016

NAME	LAST NAME	Room	Start FY16	End FY16	Total Days FY16	Total Rent	Rent Per Day	FY16 Total	MISC
Tera	Wiesman	Residence Hall Room	6/17/2016	6/19/2016	2	\$206.00	\$103.00	\$206.00	
Kim	Williams	Apartment	6/17/2016	6/19/2016	2	\$450.00	\$225.00	\$450.00	
James & Peggy	Willert	Residence Hall Room	6/17/2016	6/19/2016	2	\$206.00	\$103.00	\$206.00	
Hanna	Winkelman	Residence Hall Room	6/17/2016	6/19/2016	2	\$206.00	\$103.00	\$206.00	
Thera	Witte	Residence Hall Room	6/17/2016	6/19/2016	2	\$206.00	\$103.00	\$206.00	
Katie	Wolohan	Apartment	6/17/2016	6/19/2016	2	\$450.00	\$225.00	\$450.00	
Nicole	Wong	Residence Hall Room	6/16/2016	6/19/2016	3	\$309.00	\$103.00	\$309.00	
Bridget	Zappa	Residence Hall Room	6/17/2016	6/19/2016	2	\$206.00	\$103.00	\$206.00	
Gary	Zarda	Residence Hall Room	6/17/2016	6/19/2016	2	\$206.00	\$103.00	\$206.00	
Nick	Zanoni	Residence Hall Room	6/17/2016	6/19/2016	2	\$412.00	\$206.00	\$412.00	
Jared	Yatckoske	Residence Hall Room	6/17/2016	6/19/2016	2	\$206.00	\$103.00	\$206.00	
Alexandra	Yarke	Residence Hall Room	6/17/2016	6/19/2016	2	\$206.00	\$103.00	\$206.00	
Joshua	Yank	Residence Hall Room	6/17/2016	6/19/2016	2	\$206.00	\$103.00	\$206.00	
Tony	Yang	Residence Hall Room	6/17/2016	6/19/2016	2	\$206.00	\$103.00	\$206.00	
David	Yancey	Residence Hall Room	6/16/2016	6/19/2016	3	\$309.00	\$103.00	\$309.00	
Ruoxi	Yang	Residence Hall Room	6/17/2016	6/19/2016	2	\$206.00	\$103.00	\$206.00	
Moe	Yacoub	Residence Hall Room	6/17/2016	6/19/2016	2	\$206.00	\$103.00	\$206.00	
Carolyn	Xanten	Residence Hall Room	6/17/2016	6/19/2016	2	\$206.00	\$103.00	\$206.00	
Andrew	Woodard	Residence Hall Room	6/17/2016	6/19/2016	2	\$206.00	\$103.00	\$206.00	
							TOTAL FY16	\$141,653.00	

UA-726: Baseline Tennis Center				
EFS# 1100-10185-21324-520604				
Name	Dates	Rent	Location	Event
Young Tennis Camps, LLC	7/1/15 - 7/3/15, 7/20/15 - 7/24/15, 8/3/15 - 8/7/15	\$2,940.00	Baseline Tennis Center	Young Tennis Camps
USTA Northern	7/27/15 - 7/31/15	\$11,800.00	Baseline Tennis Center	2015 JTT Section Championships
USTA Northern	8/14/15 - 8/16/15, 8/21/15 - 8/23/15	\$21,853.00	Baseline Tennis Center	2015 Adult Championships
Minnesota State High School League	10/12/15, 10/13/15, 10/19/15	\$3,146.00	Baseline Tennis Center	Section 4AA Girls' Tennis
Minnesota State High School League	10/13/15 - 10/15/15	\$1,440.00	Baseline Tennis Court	Section 5AA Girls' Tennis
Minnesota State High School League	10/12/15, 10/14/15, 10/19/15	\$4,134.00	Baseline Tennis Center	Section 6AA Girls' Tennis
Minnesota State High School League	10/27/15-10/30/15	\$7,860.00	Baseline Tennis Center	2015 MSHSL Girls' Tennis State Tournament
Bethel University	1/18/2016-5/6/2016	\$1,792.00	Baseline Tennis Center	Practices and Matches for the Spring 2016 Season
Minnesota State High School League	5/25/16, 5/26/16, 5/31/16	\$3,588.00	Baseline Tennis Center	Section 4AA Boys' Tennis
St. Catherine University	1/19/16 - 5/6/16 (times as arranged)	\$11,970.00	Baseline Tennis Center	Practices and Matches for the Spring 2016 Season
Minnesota State High School League	6/7/16 - 6/10/16	\$7,860.00	Baseline Tennis Center	2016 MSHSL Boys Tennis State Tournament
Upper Midwest Athletic Conference	5/6/16, 5/7/16	\$3,580.00	Baseline Tennis Center	UMAC Men's & Women's Tennis Championship
University of St. Thomas	1/19/16 - 5/6/16	\$5,069.00	Baseline Tennis Center	Practices and Matches for the Spring 2016 Season
Hamline University	1/19/16 - 5/6/16	\$12,166.00	Baseline Tennis Center	Practices and Matches for the Spring 2016 Season
U.S. Sports Camps, Inc.	6/13/2016 - 6/16/2016, 6/19/2016 - 6/23/2016, 6/26/2016 - 6/30/2016	\$3,436.00	Baseline Tennis Center	Nike Tennis Camps
Minnesota State High School League	5/27/2016, 6/1/2016	\$3,185.00	Baseline Tennis Center	Section 5AA Boys Tennis
	TOTAL	\$105,819.00		

UA-765: Various Rooms in Various Buildings on TC Campus				
Name	Dates	Rent	Location	Event
Diversity Council	1/2015-12/2015	\$0.00	Room 419, UMN Rochester	Monthly Diversity Council Meetings
Kaplan Test Prep	2015: 7/1, 7/6, 7/13	\$195.00	Folwell Hall 31	Kaplan DAT Class
ECI French Student Program	7/8/2015, 7/9/2015, 8/5/2015, 8/6/2016	\$440.00	Hanson Hall 1-109	ECI French Student Program
BARBRI Group	7/13/2015-7/18/2015	\$390.00	Mondale Hall, Room 7	Law Preview Course
Midwest Dairy Association	7/29/2015	\$250.00	Mondale Hall, Room 50	Dairy Growth Council Meeting
MN Student Statesmanship Institute	7/31/2015	\$260.00	Borlaug Hall, Room 335	MN Student Statesmanship Meeting
Midwest Mountaineering	9/26/2015	\$1,000.00	Willey Hall 175	Reel Rock Film Tour
MN Atheists	8/22/2015, 8/23/2015	\$890.00	Humphrey 15, 20, 25, 30, 35, 50B, 60, 184, 15, 20, 25, 30, 35	Secular Women Work
Risala International	9/18/2015, 9/19/2015	\$1,760.00	Willey 125, Blegen 110, Blegen 115, Willey 175	Risala International
Midtown Writers	6/3/2016	\$130.00	Nolte Center 140 & 120	Midtown Writers 2016 Reading
Twin Cities Code Camp	4/16/2016	\$895.00	Rapson Hall 100, 31, 45, 54, 56, 58, 43	Twin Cities Code Camp
MarLaurin CSF Center	1/28/2016	\$110.00	Hanson Hall 1-107	Christian Study Meeting
Kaplan, Inc.	5/31/2016-6/3/2016, 6/6/2016 - 6/10/2016, 6/13/2016 - 6/17/2016, 6/20/2016 - 6/24/2016, 6/27/2016 - 6/30/2016	\$1,430.00	Blegen 425	Kaplan Bar Prep
The Trust for Public Land	6/6/2016, 6/7/2016, 6/8/2016	\$855.00	Rapson Hall 54, 56, 58	The Trust for Public Land
Hennepin County Center of Innovation and Excellence	3/5/2016, 3/6/2016	\$690.00	Bruininks Hall 412, 401A	Geo:Code
SD60 GOP	3/1/2016	\$280.00	Anderson Hall Room 310	House District 60B GOP Caucuses
Twin Cities Code Camp	10/24/2015	\$895.00	Rapson Hall Room 100, 31, 45, 54, 56, 58, 43	Twin Cities Code Camp
Saunders Dailey	11/7/2015	\$110.00	Hanson Hall 1-103	Saunders Dailey
MYSA	10/28/2015	\$110.00	Kaufert Lab 302	MYSA
Phi Sigma Kappa's Founders Day	4/25/2016	\$110.00	Nolte Center 20	Phi Sigma Kappa's Founders Day
TerraTherm	6/9/2016	\$65.00	Hanson Hall 25	Advanced Site Assessment Workshop

Name	Dates	Rent	Location	Event	
OWASP	6/24/2016	\$65.00	Bruininks 131A	OWASP	
Twin Cities Drupal Camp	6/23/16 - 6/25/16	\$0.00	Mondale Hall 15, 30, 40, 45, 55, 65	Drupal Camp	Sponsored by Law OIT
NY BARBRI	5/20/15 - 7/10/15	\$525.00	Mondale Hall Room 35	NY BARBRI Bar Review Preparation Course	
Kaplan, Inc.	8/4/2015, 8/6/2015, 8/11/2015, 8/13/2015, 8/18/2015, 8/20/2015, 8/25/2015, 8/27/2015,	\$520.00	Folwell Hall 105	Kaplan GRE	
Kaplan Inc.	8/18/2015, 8/20/2015, 8/25/2015, 8/27/2015, 9/1/2015, 9/3/2015, 9/8/2015, 9/10/2015, 9/15/2015, 9/17/2015	\$650.00	Modale 1	Kaplan LSAT	
Kaplan, Inc.	10/19/2015, 10/21/2015, 10/26/2015, 10/28/2015, 11/02/2015, 11/04/2015, 11/09/2015, 11/11/2015, 11/16/2015, 11/18/2015	\$650.00	Mondale Hall Room 35	Diagnostic Test, LG I: Sequencing/Selection; Formal Logic, LR I: Argument-Based Qs, RC: Strategic Reading, LR II: Assumption Family Qs, Midpoint Test, LG II: Other Game Types; Timed Practice, LR III: Non-Argument Qs; Timed Practice, Final Test, Countdown to Test Day; Strategy Review	
Kaplan, Inc.	11/11/2015, 11/16/2015, 11/18/2015, 11/23/2015, 11/30/2015, 12/02/2015, 12/07/2015, 12/09/2015	\$520.00	Blegen 205	Math Session 1 - 4, Verbal Session 1-4	
Strong Towns	11/7/2015	\$280.00	Rapson Hall Room 100	Strong Towns	
SMNE	4/2/2016	\$500.00	Willey Hall 125	SMNE	
Council for Interior Design Qualification, Inc. (CIDQ)	Various dates throughout FY16	\$400.00	McNeal Hall	Administering the NCIDQ Exam	
Midwest Dairy Association					

Name	Dates	Rent	Location	Event	
	TOTAL	\$14,975.00			

UA-785: UMC Athletic Complex, Sports Ctr, Brown Dining Hall, Owen Hall, Peterson Gazebo, Sahlstron Conference Ctr, Eagles Nest, Sargeant Student Center, Kiehle Auditorium, Bede Ballroom (2900 Univ. Ave. Crookston)				
EFS#: 1026-10653-520604-21119				
Name	Dates	Rent	Location	Event
Bev Thompson	1/12/2016, 2/2/2016, 2/23/2016, 3/1/2016	\$275.00	Bede Ballroom, Brown Dining, Eagles Nest Area, Prairie Lounge, Kiehle 116, and Kiehle Auditorium	4 Knowledge Bowl Competitions
Riverview Healthcare Association	1/25/2016	\$100.00	Bede Ballroom, 2nd floor Sargent Student Center	Riverview Annual Meeting and Dinner
Riverview Healthcare Association	2/8/2016	\$75.00	Bede Ballroom, 2nd floor Sargent Student Center	Town Hall Meeting
Nicole Bend	2/9/2016	\$75.00	Bede Ballroom	Meeting
American Federal Bank	2/16/2016	\$300.00	Bede Ballroom, 2nd floor Sargent Student Center	Annual Meeting
Dawn Batcho	3/30/2016	\$75.00	Bede Ballroom, 2nd floor Sargent Student Center	Raising of America Seminar
Garrett Borowicz	4/1/2016-4/3/2016	\$325.00	Lysaker Gymnasium	Youth Basketball Tournament
Gerald Borud	4/11/2016	\$75.00	Bede Ballroom	Gideons Pastors Appreciation Banquet
Shelly Erdmann	4/20/2016	\$50.00	Bede Ballroom sections A & B, 2nd floor Sargent Student Center	Training
Ann Lee Jones	4/20/2016	\$50.00	Kiehle Auditorium	Polk County Emergency Management Sky Warn Training
Aria Trudeau	4/20/2016	\$125.00	Heritage Classroom Heritage Residence Hall	"Hunting Ground" movie presentation and panel discussion
Amanda Lien	4/28/2016	\$75.00	Prairie Lounge, Sargent Student Center	Luncheon & Meeting
Marlene Dufult/Nikki Roed	4/29/2016 - 5/1/2016	\$150.00	Bede Ballroom, 2nd floor Sargent Student Center	Blast to Bede after Prom Party
Stacie Hoefler	5/2/2016- 5/6/2016	\$50.00	Kiehle Auditorium, 2nd floor Kiehle Building	Spring Musical
Lynette Nordine Goosen	5/8/2016	\$125.00	Evergreen Grill, Evergreen Residence Hall	Graduation Reception
Scott Butt	5/8/2016	\$50.00	Kiehle Auditorium	Spring Dance Recital
Riverview Healthcare Association	5/9/2016	\$75.00	Bede Ballroom	Town Hall Meeting
Judy Schoeneberger	5/12/2016	\$25.00	Widseth Track & Field	Cathedral School Track Meet
Gail Myers	5/14/2016	\$50.00	Prairie Lounge, Sargent Student Center	Baby Shower

Name	Dates	Rent	Location	Event
Zach Hinkle	5/18/2016	\$25.00	University Track and Field, Widseth Football Field	Elementary Track and Field Day
Jo Bittner, Executive Director of Polk County Day Activity Center	5/18/2016	\$75.00	Bede Ballroom	MAHR Meeting
Tina Trostad	5/21/2016, 5/22/2016	\$125.00	Evergreen Grill, Evergreen Residence Hall	Graduation Reception
Stacy Nicholls	5/28/2016	\$125.00	Evergreen Grill, Evergreen Residence Hall	Graduation Reception
Peter Phaiah	6/4/2016	\$25.00	Prairie Lounge, Sargent Student Center	Graduation Reception
Glen Finkenbinder	6/14/2016	\$25.00	Bede Ballroom, 2nd floor Sargent Student Center	60th Anniversary Dinner
NW Minnesota Foundation	6/21/2016	\$75.00	Bede Ballroom, 2nd floor Sargent Student Center	Meeting
Crookston Rotary and Rotary International District	7/10/2015 - 7/18/2015	\$350.00	Kiehle Auditorium, Sargent Student Center	RYLA Camp - Rotary Youth Leadership Award Camp
Joan Tronson	7/1/2015	\$55.00	Kiehle Conference Room 105, Kiehle Building	Meeting
Shea Proulx	8/10/2015 - 8/15/2015	\$50.00	Kiehle Auditorium	Childrens Summer Safari Theater Production
Kristine Sorenson	7/20/2015 - 7/31/2015	\$210.00	Dowell Hall Classroom 100	Fresh Voices Workshop
NW Minnesota Foundation	10/5/2015, 12/9/2015	\$175.00	Bede Ballroom, 2nd floor Sargent Student Center	Meeting
Peter Carlson	10/7/2015	\$50.00	Kiehle Auditorium	Rose Ensemble Performance
Crookston Community Theater Group	10/15/2015 - 10/17/2015, 9/22/2015	\$75.00	Kiehle Auditorium	Fall Theater Production
David Aamoth	10/20/2015	\$275.00	Bede Ballroom	Edward Jones Fall Investment Seminar
Gretchen Lee	10/21/2015	\$75.00	Kiehle Auditorium and Kiehle 105 & 116 Meeting Rooms	FCCLA Region 8 Student Leadership Meetings
Riverview Healthcare Association	11/2/2015	\$75.00	Bede Ballroom, 2nd floor Sargent Student Center	Bede Ballroom
Jim Weinzierl	11/6/2015	\$400.00	Lysaker Gymnasium	High School Volleyball Tournament Games
Lyle Westrom	11/18/2015	\$25.00	Sargent Student Center	Handing out testaments and literature to students
Gerald J Amiot	11/5/2015	\$75.00	Bede Ballroom Sections C, D, & E, 2nd floor Sargent Student Center	Annual Meeting and Banquet
Crookston Parks and Recreation	12/12/2015	\$50.00	Kiehle Auditorium	A Crookston Parks and Recreation Dance Recital

Name	Dates	Rent	Location	Event
Club Kids	6/18/2016, 6/25/2016, 7/9/2016, 7/30/2016	\$75.00	Bede Ballroom-Sargent Student Center, Owen Hall 118, University Mall and Gazebo, Football Practice Field, and the University Tract	Club Kids
Sasha Lang	9/25/2015	\$105.00	Peterson Gazebo and Patio Area, University of Minnesota Mall	Wedding Ceremony
Dale Skalerud	2/27/2016, 2/29/2016, 3/4/2016	\$1,600.00	Lysaker Gymnasium	High School Basketball Tournaments
Jim Weinzierl	2/25/2016, 3/3/2016	\$800.00	Lysaker Gymnasium	High School Basketball Tournaments
Krystyna Cymbaluk	7/25/2015	\$416.00	Bede Ballroom, 2nd floor Sargent Student Center, Minnesota Room and the Peterson Gazebo, patio area and mall space	Wedding Ceremony and Reception
Holly Anderson	4/28/2016, 5/3/2016, 5/5/2016, 5/10/2016, 5/12/2016, 5/12/2016, 5/16/2016	\$0.00	University Track and Field	Track Practices
Teresa Washington	3/17/2016	\$0.00	Peterson Classroom, Heritage Hall	MnDOT Bridge Safety Refresher Training Seminar
Adam Beckwith	8/27/2015	\$0.00	Peterson Gazebo and Patio Area, University of Minnesota Mall	Contractor Luncheon
Crookston Rotary Club	12/3/2015	\$0.00	Bede Ballroom	Rotary Social
	TOTAL	\$7,536.00		

UA-840: Various arts, athletic, and academic buildings on the UMD Campus				
Weber Music Hall: EFS#1026-10358-21101				
Name	Dates	Rent	Location	Event
Bill Hein	7/22/15-10/7/15	\$180.00	Church Street Market Stall	University's Farmer's Market
Jeffrey Nistler	7/22/15-10/7/15	\$180.00	Church Street Market Stall	University's Farmer's Market
Peter Marshall	7/8/15-10/7/15	\$210.00	Church Street Market Stall	University's Farmer's Market
Teresa Silva	7/8/15-10/7/15	\$210.00	Church Street Market Stall	University's Farmer's Market
Julie Vang	7/8/15-10/7/15	\$270.00	Church Street Market Stall	University's Farmer's Market
Madison Cha	7/8/15-10/7/15	\$210.00	Church Street Market Stall	University's Farmer's Market
Mai Lor	7/8/15 - 10/7/15	\$345.00	Church Street Market Stall	University's Farmer's Market
Mai Lor	7/8/15 - 10/7/15	\$135.00	Church Street Market Stall	University's Farmer's Market
Yeu Vang	7/8/15 - 10/7/15	\$345.00	Church Street Market Stall	University's Farmer's Market
Bao Xiong	7/8/15-10/7/15	\$135.00	Church Street Market Stall	University's Farmer's Market
Mai Lee	7/8/15-10/7/15	\$135.00	Church Street Market Stall	University's Farmer's Market
Cornercopia Student Organic Farm	7/8/15-10/7/15	\$210.00	Church Street Market Stall	University's Farmer's Market
ALS MN	6/3/16-6/4/16	\$2,500.00	Ward Wells Fieldhouse	ALS Kolar Toyota Walleye Tournament
	TOTAL	\$5,065.00		

UA-884: Laboratory & Equipment Rental (External Sales Agreements) Minneapolis Campus				
*Primary rental or total billed fees are allocated towards Lab and Equipment rental, which is an external sale versus real estate rental fee				
Name	Dates	Rent	Location	Event
MTS Systems Corporation	7/1/15-6/30/16	\$1.00	Structural Engineering Laboratory	Research
Jcap, LLC	7/1/15-6/30/16	\$1.00	Minnesota Nano Center	Research
MSP Corporation	7/1/15-6/30/16	\$1.00	Minnesota Nano Center	Research
Sage Electchromics	7/1/15-6/30/16	\$1.00	Minnesota Nano Center	Research
UTC Aerospace	7/1/15-6/30/16	\$1.00	Minnesota Nano Center	Research
Zepto Life Technology	7/1/15-6/30/16	\$1.00	Minnesota Nano Center	Research
SurModics	7/1/15-6/30/16	\$1.00	Minnesota Nano Center	Research
Anthony Popple (Individual Use)	7/1/15-6/30/16	\$1.00	Minnesota Nano Center	Research
Advanced Research Corporation	7/1/15-6/30/16	\$1.00	Minnesota Nano Center	Research
Celadon Systems	7/1/15-6/30/16	\$1.00	Minnesota Nano Center	Research
Crossfire Technologies	7/1/15-6/30/16	\$1.00	Minnesota Nano Center	Research
Hysitron, Inc.	7/1/15-6/30/16	\$1.00	Minnesota Nano Center	Research
BH Electronics, Inc.	7/1/15-6/30/16	\$1.00	Minnesota Nano Center	Research
Entegris, Inc.	7/1/15-6/30/16	\$1.00	Minnesota Nano Center	Research
Fortus Medical	7/1/15-6/30/16	\$1.00	Minnesota Nano Center	Research
Heidelberg Instruments, Inc.	7/1/15-6/30/16	\$1.00	Minnesota Nano Center	Research
EXXON MOBIL CORPORATION	7/1/15-6/30/16	\$1.00	Minnesota Nano Center	Research
KidWind Project, Inc.	7/1/15-6/30/16	\$1.00	Minnesota Nano Center	Research
American Medical Systems, Inc.	7/1/15-6/30/16	\$1.00	Minnesota Nano Center	Research
The University of Central Florida Board of Trustees	7/1/15-6/30/16	\$1.00	Minnesota Nano Center	Research
Minnesota Rubber & Plastics Company	7/1/15-6/30/16	\$1.00	Chemical Engineering Polymer Characterization Facility	Research
Phytopian				
Bioactive Regenerative Therapeutics, Inc	7/1/15-6/30/16	\$1.00	University Flow Cytometry Resource	Research
Biothera Pharmaceutical Inc.	7/1/15-6/30/16	\$1.00	University Flow Cytometry Resource	Research
Zepto Life Technology	7/1/15-6/30/16	\$1.00	College of Pharmacy	Research
St Jude Medical, Inc	7/1/15-6/30/16	\$1.00	Minnesota Nano Center	Research
3M Company, Inc.	7/1/15-6/30/16	\$1.00	Minnesota Nano Center and Characterization Facility	Research
Dakota County Technical College, Nanoscience Technology Program	7/1/15-6/30/16	\$1.00	CSE Characterization Facility	Research
Positron Dynamics, LLC	7/1/15-6/30/16	\$1.00	Minnesota Nano Center	Research
Valspar	7/1/15-6/30/16	\$1.00	Minnesota Nano Center	Research
Nanomotif	7/1/15-6/30/16	\$1.00	Minnesota Nano Center	Research
ESO	7/1/15-6/30/16	\$1.00	Minnesota Nano Center	Research

UA-884: Lease Report Fiscal Year 2016

Entegris, Inc.	7/1/15-6/30/16	\$1.00	Minnesota Nano Center	Research
Cymbet Corporation	7/1/15-6/30/16	\$1.00	Minnesota Nano Center	Research
University of Iowa	7/1/15-6/30/16	\$1.00	Minnesota Nano Center	Research
Minnepura Technologies	7/1/15-6/30/16	\$1.00	Biotechnology Resource Center	Research
Cymbet Corporation	7/1/15-6/30/16	\$1.00	Characterization Facility	Research
Aveda Corporation	7/1/15-6/30/16	\$1.00	Characterization Facility	Research
South Dakota State University	7/1/15-6/30/16	\$1.00	Minnesota Nano Center	Research
DePuy Synthes Institute, LLC	7/1/15-6/30/16	\$1.00	Medical School NSU Neurosurgery Department	Research
Cirrus Design Corporation	7/1/15-6/30/16	\$1.00	Natural Resources Research Institute	Research
HID Global	7/1/15-6/30/16	\$1.00	Minnesota Nano Center	Research
Covidien LP d/b/a Medtronic, Inc.	7/1/15 - 6/30/16	\$1.00	Department of Neurosurgery Laboratory Facilities	Research
Nanomotif, LLC	7/1/15 - 6/30/16	\$1.00	CSE Characterization Facility	Research
Colder Products Company	7/1/15 - 6/30/16	\$1.00	CSE Characterization Facility	Research
Betula Extractives, LLC	7/1/15 - 6/30/16	\$1.00	Natural Resources Research Institute	Research
Infinite Graphics Inc.	7/1/15 - 6/30/16	\$1.00	Minnesota Nano Center	Research
				Research
	TOTAL	\$46.00		

UA-934: 305 College Ave, Morris - LaFave House				
Name	Dates	Rent	Location	Event
LeAnn Dean	1/3/2015	\$150.00	The LaFave House	Wedding Reception
TOTAL		\$150.00		

UA-937: 2009 University Ave SE - TCF Bank Stadium (including DQ Clubroom, Indoor Clubroom, M Clubroom, West Plaza, Field, Concourse, Single Game Suite Agreements, Band Room and other areas)				
EFS#: 1100-10228-520604-20540-1000010533				
Name	Dates	Rent	Location	Event
University of Minnesota Physicians	2015: 1/28, 2/25, 3/25, 4/22, 5/27, 6/24, 8/26, 9/23, 10/28, 11/25	\$2,750.00	M Club Room	Educational Conference
Jerry Kill Enterprises, LLC	6/7/15-6/9/15, 6/13/15, 6/14/15, 6/16/15-6/19/15, 7/18/15, 7/19/15, 8/7/15-8/9/15	\$2,000.00	Football Field	Football Camp
Pridercise Sports, LLC	10/1/15, 10/8/15 - 10/11/15, 10/23/15 - 10/26/15, 11/2/15, 11/3/15	\$18,106.20	TCF Bank Stadium	Youth Tackle Football League
University of Minnesota Foundation	10/21/2015	\$1,500.00	DQ Clubroom	Luncheon
Gray, Plant, Mooty, Mooty & Bennett, P.A.	6/25/2016	\$2,400.00	DQ Clubroom, West Plaza	Anniversary Celebration
American Brain Foundation	11/18/2015	\$0.00	Other Locker Room	TCF Bank Stadium
TCF Financial Corporation	11/18/15, 11/19/15	\$2,500.00	DQ Clubroom, Indoor Clubroom	Business Meeting
Aramark Educational Services, LLC	11/18/2015	\$600.00	M Club Room	Reception
Society of Incentive Travel Executives	7/21/2015	\$4,500.00	DQ Clubroom, Indoor Clubroom	Meeting
Blue Cross and Blue Shield of Minnesota	10/22/2015	\$1,000.00	Indoor Clubroom	Meeting
University of Minnesota Foundation	10/28/2015	\$1,500.00	DQ Clubroom	Luncheon
Learfield Communications, Inc., d/b/a/ Gopher Sports Properties	7/13/2015	\$5,460.00	Other Marshalling	Movie Night
Roche Diagnostocs Corporation	9/29/15, 9/30/15	\$2,000.00	M Club Room	Meeting and Presentation
Kimberly Borisevich	10/2/15, 10/3/15	\$2,000.00	DQ Clubroom	Wedding Reception
American Society of Civil Engineers, Student Chapter at the University of Minnesota	10/21/2015	\$1,000.00	DQ Clubroom	Career Fair and Reception
Muscular Dystrophy Association Inc.	11/17/2015	\$3,500.00	DQ Clubroom, Other Hall of Fame	Gala
Sigma Nu Fraternity	10/23/2015	\$1,000.00	DQ Clubroom	Banquet
Automotive Events, Inc.	7/14/2015	\$2,500.00	Indoor Clubroom	Dinner
Moodle Pty LTD	8/4/2015	\$3,500.00	DQ Clubroom	Conference Reception

Name	Dates	Rent	Location	Event
Athletes Committed to Educating Students (A.C.E.S.)	8/6/2015	\$0.00	DQ Clubroom	Fundraising Reception
TCF Financial Corporation	8/11/2015	\$2,500.00	Indoor Clubroom	Business Conference
Northstar Acquisition Corp.	9/9/15, 9/11/15	\$3,500.00	Other Private Suites	Meeting Series
Jefferson Awards Foundation, Inc.	3/2/2016	\$0.00	M Club Room	Award Show Stream Party
Pre Law Society, University of Minnesota	2/25/2016	\$400.00	M Club Room	Networking Reception
Point U! Boosters	2/6/2016	\$0.00	Indoor Clubroom	Banquet
Blue Cross and Blue Shield of Minnesota	3/1/2016	\$0.00	Indoor Clubroom	Meeting
Alpine Ski Team	4/30/2016	\$750.00	Indoor Clubroom	End of the Year Banquet
Roche Diagnostics Corporation	6/7/16, 6/8/16	\$1,600.00	M Club Room, Other South Promenade	Meeting and Presentation
Twin Cities Jesuit High School	5/21/2016	\$850.00	Indoor Clubroom	Prom
Athletes Committed to Educating Students (A.C.E.S.)	5/12/2016	\$0.00	DQ Clubroom	Fundraising Reception
Lori Cascalenda	5/7/2016	\$4,000.00	DQ Clubroom, Indoor Clubroom	Wedding Ceremony and Reception
University of Minnesota Foundation	5/3/2016	\$2,250.00	DQ Clubroom, Indoor Clubroom	Symposium & Reception
Athletes in Action at the University of Minnesota	5/1/2016	\$1,000.00	DQ Clubroom	Banquet
Innovative Blood Resources	5/5/2016	\$2,380.00	DQ Clubroom, M Club Room, Other President's Suite	Restaurant Food & Wine/Beer/Spirits Tasting Event & Fundraiser
Brian Higgins	6/4/2016	\$700.00	Field	Flag Football Game
Playworks Education Energized	4/28/2016	\$2,000.00	DQ Clubroom	Fundraiser Soiree
Learfield Communications, Inc., d/b/a/ Gopher Sports Properties	3/11/2016	\$1,000.00	M Club Room	Meeting
Alpha Phi	2/26/2016	\$1,500.00	DQ Clubroom, Other Hall of Fame	Red Dress Gala
Mara DeBoe	3/11/2016	\$0.00	Indoor Clubroom	Memorial Service
Indian Student Association	4/2/2016	\$1,000.00	DQ Clubroom	Group Banquet
Sports Management Association	4/14/2016	\$0.00	M Club Room	Networking Reception
University of Minnesota Foundation	4/25/2016	\$750.00	Indoor Clubroom	Meeting & Luncheon
Minnesota Pharmacy Student Alliance	4/29/2016	\$500.00	Indoor Clubroom	Auction & Banquet
Bolder Options	4/21/2016	\$0.00	DQ Clubroom, M Club Room	Fundraiser & Dinner
Benilde - St. Margaret's School	4/23/2016	\$3,500.00	DQ Clubroom	High School Prom
Willis of Minnesota, Inc.	4/28/2016	\$2,500.00	Indoor Clubroom, Other President's Suite	Conference
Lindquist & Vennum, P.L.L.P.	4/21/2016	\$1,500.00	Indoor Clubroom	Seminar & Reception
Hillel the Jewish Student Center	4/15/2016	\$1,500.00	DQ Clubroom, Indoor Clubroom	Dinner

Name	Dates	Rent	Location	Event
Tri-City United High School, ISD 2905	4/30/16, 5/1/16	\$2,000.00	DQ Clubroom	High School Prom
Women in Medicine	3/22/2016	\$500.00	Indoor Clubroom	S.A.F.E. Conference
Monsanto Company	11/28/2016	\$1,000.00	Mariucci Arena Club Room	Pre-Game Reception
Habitat for Humanity at the University of Minnesota Twin Cities	4/14/2016	\$375.00	Mariucci Arena Club Room	Bar Mitzvah
Learfield Communications, Inc., d/b/a/ Gopher Sports Properties	11/28/2015	\$1,000.00	Williams Arena Club Room	Wells Fargo Pre-Game Reception
Learfield Communications, Inc., d/b/a/ Gopher Sports Properties	10/17/2015	\$1,000.00	Williams Arena Club Room	Federated Pre-Game Reception
Learfield Communications, Inc., d/b/a/ Gopher Sports Properties	9/26/2015	\$1,000.00	Williams Arena Club Room	RBC Pre-Game Reception
University of Minnesota Goal Line Club	2/3/2015	\$0.00	DQ Clubroom	Signing Day Social
Live Nation Worldwide, Inc.	5/23/2016	\$223,801.56	TCF Bank Stadium	Beyonce
	TOTAL	\$324,172.76		

UA-1462: Urban Research and Outreach/Engagement Center					
EFS#1026-10175-20106-520213					
Name	Dates	Rent	Location	Event	Misc.
African American Leadership Forum/Headwaters Foundation for Justice	2016: 1/16, 2/13, 3/5, 3/12, 4/9, 5/14, 6/4	\$0.00	Room 105	Workgroup	
AFYA Transportation Inc.	1/25/2016	\$120.00	Room 105	Information Session	
Grandparents Supporting Our Community/Northside Residential Redevelopment Council	2016: 1/5, 1/19, 2/2, 2/16, 3/15, 4/5, 5/3, 6/7	\$0.00	Room 107	Support and Education Group	
IPSII	2016: 1/9, 1/30, 2/5, 2/6, 2/26, 2/27, 3/25, 3/26, 4/2	\$820.00	Rooms 105 & 107	Leadership Training	
Grandparents Supporting Our Community/Northside Residential Redevelopment Council	2016: 1/6, 2/3, 3/2, 3/1, 4/5	\$270.00	Room 107 & 105	Community Planning Meeting	
Minneapolis Youth Coordinating Board	1/22/2016	\$150.00	Room 105	Professional development opportunity for afterschool programs in minneapolis	
NorthPoint Health & Wellness Center	2016: 1/26, 1/27, 2/2, 2/3, 2/9, 2/10, 2/16, 2/17, 3/1, 3/2, 3/8, 3/9, 3/15, 3/16, 3/23	\$0.00	Room 125	Workshop	
Northside Educational Allince	2016: 1/23, 1/30, 2/27	\$0.00	Rooms 107 & 125	Workshop & Meetings	
Northside Residential Redevelopment Council (NRRC)	1/25/2016, 3/14/2016, 5/9/2016, 6/13/2016, 5/16/2016, 6/20/2016	\$250.00	Room 107 & 125	Board Meeting	
Twin Cities Agricultural Land Trust	1/14/2016	\$25.00	Room 125	Community Board Meeting	
African American Leadership Forum	2/24/2016, 3/5/2016	\$0.00	Room 125 & 107	Meeting	

Name	Dates	Rent	Location	Event	Misc.
Asian Media Access	2/11/2016, 4/2/2016, 5/23/2016, 6/8/16	\$0.00	Room 125	Meeting	
Midwest Property Management of MN, LLC	2016: 2/25, 3/10, 4/14, 5/19/2016, 6/16/2016	\$200.00	Room 107	Meeting	
Mother St. James	2/6/2016	\$25.00	Room 125	Meeting	
Neighborhoods Organizing for Change	1/5/2016	\$135.00	Rooms 105 & 125	Non-Partisan Community Event to Promote Civic Engagement	
Northside Achievement Zone	2/12/2016, 3/17/2016, 3/28/2016, 4/8/2016, 4/21/2016	\$0.00	Room 105 & 107	Training/workshop	
Northside Residential Redevelopment Council (NRRC)	2016: 2/8, 3/14, 4/11, 2/15, 3/21, 4/18, 6/13	\$170.00	Rooms 107 & 125	Meeting	
Robbinsdale Area School	2/4/2016	\$120.00	Room 105	Meeting	
Youthprise	2/25/2016	\$0.00	Room 105	Youth present community-driven research findings	
The Loppet Foundation	3/19/2016	\$60.00	Room 107	Advisory Committee Meeting	
Ultimate Discount Services Inc.	3/25/2016	\$0.00	Room 105 & 125	Common Wealth Development	
State of Minnesota Department of Employment and Economic Development	3/4/2016	\$200.00	Room 105	Public Forum	
Rotary Club of North Minneapolis	4/28/2016	\$90.00	Room 105	Gathering	
Nexus Community Partners	4/20/2016	\$105.00	Room 105	Workshop	
Minnesota House of Representatives	4/26/2016	\$125.00	Room 105	Town Hall Forum	
Minnesota DFL Senate District 59	3/1/2016	\$125.00	Room 105 & 107	Precinct Caucus	
Minnesota Council of Nonprofits	3/29/2016	\$150.00	Room 105	Training	
Minnesota Comeback	3/23/2016	\$50.00	Room 107	Workshop	
Minneapolis Public Schools-Office of Student, Family, and Community Engagement	3/15/2016	\$0.00	Room 105	Training	
Million Artist Movement	4/12/2016	\$0.00	Room 107	Community Event	
Kemet Circle, LLC	3/14/2016	\$150.00	Room 105	Workshop	
Hennepin County-Planning, Policy and Land Management	4/12/2016	\$70.00	Room 107	Workshop	

Name	Dates	Rent	Location	Event	Misc.
Breakthrough Twin Cities	4/30/2016	\$45.00	Room 105	Meeting	
180 Degrees, Inc.	4/19/2016, 4/22/2016	\$300.00	Room 105	Training	
AchieveMpls	4/28/2016	\$225.00	Room 105		
Local Initiatives Support Corporation	5/17/2016	\$150.00	Room 105	Local Initiatives Support Corporation	
Minneapolis Public Schools-Chief of Schools Office	5/19/2016, 5/20/2016, 6/21/16, 6/22/16	\$1,160.00	Room 105	Minneapolis Public Schools-Chief of Schools Office	
Minneapolis Public Schools-College and Career Readiness	5/23/2016	\$180.00	Room 107	Minneapolis Public Schools-College and Career Readiness	
Minneapolis Public Schools-Human Capital Department	5/24/2016	\$550.00	Room 105, 107 & 125	Minneapolis Public Schools-Human Capital Department	
Minneapolis Public Schools-Professional Development Department	5/9/2016, 5/26/2016, 6/15/16	\$760.00	Room 105 & 125	Minneapolis Public Schools-Professional Development Department	
North Community High School	5/12/2016	\$150.00	Room 105	North Community High School	
Prepare + Prosper	5/6/2016	\$100.00	Room 107	Prepare + Prosper	
Saint Paul Almanac	5/3/2016	\$135.00	Room 105	Saint Paul Almanac	
Voices of Effective Change, Inc.	6/28/2016	\$60.00	Room 107	Voices of Effective Change, Inc.	
AchieveMpls	6/9/2016	\$0.00	Room 105	Training	
Agape Child Development Center	6/13/2016	\$240.00	Room 105, 107	Training	
Minneapolis Community Planning and Economic Development Department	6/6/2016, 6/2/16, 6/22/16	\$190.00	Room 105, 107	Community Meeting	
Kente Circle, LLC	6/3/2016	\$150.00	Room 105	Training	
Way to Grow	6/29/2016	\$175.00	Room 105	Meeting	
Women's Foundation of Minnesota	6/1/2016	\$0.00	Room 105, 125	Community Meeting	
Minneapolis Health Department	3/24/2016, 3/28/2016,	\$0.00	Room 107	Meeting	
	TOTAL	\$7,980.00			

UA-1485: Leatherdale Equine Center				
Name	Dates	Rent	Location	Event
Tellington Ttouch Training Inc	6/3/16 - 6/6/16	0	Nutrena Conference Center	Nutria Conference
Warwick Schiller Clinic	4/30/16 - 5/1/16	\$1,050.00	Dudley Barn Stalls & Barescheer Indoor Arena	Warwick Schiller Clinic
	Total	\$1,050.00		

UA-1492: Cloquet Forestry Center Residential Leases				
EFS# 1026-11043-20446-520213				
Name	Dates	Rent	Location	Event
Mending the Sacred Hoop Coalition	7/8/15 - 7/10/15	\$1,900.00	Cabin 42B, 45, 46, Stine Conference Room	Coalition Culture Camp
Golden "K" Kiwanis	7/14/2015	\$50.00	Pavilion	Annual Picnic
Fond du Lac Human Services, Behavioral Health	7/17/15 - 7/19/15	\$525.00	Stine Conference Room & Meeting Room	EMDR Training
MN DNR, Div. of Forestry	7/20/15 - 7/23/15	\$1,700.00	Auditorium, Classroom, Stine Conference Room, Library, Pavilion	Forest Management Academy
Minnesota Forest Resources Council (MFRC)	7/22/2015	\$75.00	Meeting Room	Landscape Committee Meeting
Fond du Lac Human Services Division	7/23/2015	\$85.00	Auditorium	Ben Wolfe Presentation
MN DNR, Div. of Forestry	7/28/15 - 7/30/15	\$680.00	Auditorium, Classroom, Small Meeting Room, Stine Conference Room, Pavilion	Supervisor's Meeting
ISD 94 - Cloquet Community Education	8/6/2015	\$85.00	Classroom	Staff Training "FUN"
USDA - NRCS	8/18/2015	\$140.00	Auditorium	Area 3 Civil Rights Training
Northern Lights Special Education Cooperative	9/3/15, 9/10/15, 9/16/15, 10/19/15, 12/10/15, 2/23/16, 5/11/16, 3/1/16, 4/20/16	\$1,065.00	Stine Conference Room, Auditorium, Computer Lab	Trainings/Meetings
Fond du Lac Tribal & Community College	9/11/15 - 9/13/15	\$1,635.00	Cabin 42A/B, 45, 46, Auditorium, Classroom, Computer Lab	NASA NICE T Camps
MN DNR, Div. of Fisheries	9/14/15 - 9/17/15	\$4,930.00	Cabin 36, 37A/C, 42 A/B, 45, 46, Auditorium, Stine Conference Room, Computer Lab	Supervisors Conference
Minnesota Forest Resources Council	9/22/2015	\$100.00	Stine Conference Room/Pavilion	Council Meeting/20th Anniversary Celebration
USDA - NRCS	9/30/2015	\$140.00	Auditorium	Area 3 All Employee Meeting
MN DNR, Div. of Forestry	9/29/15 - 10/1/15	\$860.00	Cabin 36, 42 A/B, 46, Stine Conference Room	Land Line Corner - Relocation Training
MN DNR, Div. of Lands & Minerals	10/1/2015 - 10/2/15	\$760.00	Cabin 45, 46, Library	Strategic Planning Project
Carlton County Public Health & Human Services	10/5/2015	\$75.00	Small Meeting Room	Advisory Committee Meeting
Iowa State University	10/6/15 - 10/23/15	\$4,089.72	Cabin 42 A/B, 45, 46, Classroom & Computer Lab	Forestry Camp
Carlton -Cook-Lake-St. Louis County Community Health Board	10/12/15 - 10/13/15	\$460.00	Cabin 46, Stine Conference Room	Training

Name	Dates	Rent	Location	Event
MN DNR, Div. of Forestry	10/13/2015	\$75.00	Small Meeting Room	SFRMP Work Group
MN Gambling Control Board	10/15/2015	\$85.00	Auditorium	Continuing Education: Conduct of Pull - tabs
Hibbing Community College	10/20/2015	\$140.00	Stine Conference Room	Log Safe
Minnesota Rural Water Association	10/21/2015	\$75.00	Small Meeting Room	Class E Small Public Water Systems Training
Fond du Lac Human Services, Behavioral Health Dept.	10/21/2015	\$100.00	Stine Conference Room	Behavioral Health Dept. Staff Meeting
Fond du Lac Human Services, Behavioral Health Dept.	10/23/15 - 10/25/15	\$525.00	Stine Conference Room, Small Meeting Room	EMDR Training - Weekend 2
Fond du Lac Tribal & Community College	10/23/15 - 10/25/15	\$2,135.00	Cabin 42 A/B, 45, 46, Auditorium, Classroom, Computer Lab	NASA NICE T Camp
MN DNR, Div. of Lands & Minerals	10/27/2015	\$325.00	Auditorium, Classroom, Library	All Staff Meeting
Wood Fiber Council	10/28/2015	\$100.00	Library	Wood Fiber Employee Joint Legislative Council
Evening Star Quilters	10/28/15 - 11/1/15	\$2,860.00	Stine Conference Room	Quilt Retreat
MN Power	11/4/2015	\$85.00	Auditorium	Education & Lean 6 Sigma Update
Fond du Lac Band of Lake Superior Chippewa	11/7/2015	\$75.00	Small Meeting Room	WAA-KANAWENDANGIG MAA WANJ'IDIWIN
Minnesota Forest Resources Council	11/12/2015	\$75.00	Small Meeting Room	Landscape Committee
Sugarloaf	11/14/2015	\$100.00	Stine Conference Room	Sugarloaf Board Meeting
Fond du Lac Human Services, Dental Clinic	11/17/2015	\$85.00	Classroom	Staff Retreat
Minnesota Forest Resource Council	11/18/15, 11/24/15	\$100.00	Stine Conference Room	Council Meeting & Executive Director Interview
Northern Lights Special Education Cooperative	11/17/2015	\$140.00	Auditorium	SIMS Training
Fond du Lac Tribal & Community College	11/13/15 - 11/15/15	\$1,655.00	Cabins 42 A/B, 45, 46, Auditorium, Classroom, Computer Lab	NASA NICE T Camps
Terry Metz	11/4/15 - 11/8/15	\$2,265.00	Cabin 42 A/B, 45, 46, Classroom	Quilt Retreat
Fond du Lac Band of Lake Superior Chippewa	11/20/15 - 11/22/15	\$1,420.00	Cabin 42 A/B, 45, 46, Classroom, Small Meeting Room, Library	Ojibwe Immersion Academy
Minnesota Forest Resources Council	11/24/2015	\$75.00	Small Meeting Room	Executive Director Interviews
MN DNR, Div. of Forestry	11/18/2015	\$100.00	Library	SFRMP Work Group
MN DNR, Div. of Parks & Trails	12/2/2015	\$215.00	Auditorium, Small Meeting Room	Parks & Trails Annual Meeting
Minnesota Logger Education Program	12/3/15, 12/9/15	\$185.00	Stine Conference Room, Computer Lab	Certification Board Meeting, Online Training
Fond du Lac Band of Lake Superior Chippewa	12/10/15 - 12/12/15	\$1,480.00	Cabins 42 A/B, 45, 46, Classroom, Small Meeting Room, Library	Ojibwe Immersion Academy
Michigan Tech	12/17/2015	\$75.00	Small Meeting Room	Black Ash Meeting
Fond du Lac Band of Lake Superior Chippewa	7/20/15 - 7/23/15	\$285.00	Cabin 42 A/B, 45, 46, Pavilion, Auditorium	Lacrosse Camp

Name	Dates	Rent	Location	Event
Minnesota Farmers' Market Association	1/6/2016	\$100.00	Stine Conference Room	Regional Farmers Workshop
Fond du Lac Band of Lake Superior Chippewa	1/15/16 - 1/17/16	\$1,380.00	Cabin 42 A/B, 45, 46, Classroom, Small Meeting Room, Library	Ojibwe Immersion Academy
Fond du Lac Tribal & Community College	1/22/16 - 1/24/16	\$2,645.00	Cabin 42 A/B, 45, 46, Auditorium, Classroom, Computer Lab	NASA NICE T Camps
Northern Lights Special Education Cooperative	1/25/16, 1/26/16	\$200.00	Stine Conference Room	STAR Autism Support
Fond du Lac Human Services	1/16/2016	\$100.00	Stine Conference Room	Caregivers Winter Gathering
Minnesota Pollution Control Agency	1/20/16, 1/21/16	\$200.00	Stine Conference Room	DEMO Industrial Waste Landfill Operators Certification
MN DNR Lands & Minerals	1/26/2016	\$100.00	Library	Minerals Coordinator Committee (MCC)
Cloquet Police Department	1/28/2016	\$160.00	Classroom, Small Meeting Room	Interviews
Fond du Lac Tribal & Community College	1/27/16 - 1/29/16	\$240.00	Cabin 42A/B	
Sugarloaf	2/6/2016	\$100.00	Library	Board Meeting
Northstar Ski Touring Club	2/5/16 - 2/7/16	\$2,200.00	Cabin 45, 46, Stine Conference Room	Ski Retreat
Evening Star Quilters	2/9/16 - 2/14/16	\$2,280.00	Cabin 45, 46, Stine Conference Room	Quilt Retreat
Fond du Lac Tribal & Community College	2/19/16 - 2/21/16	\$1,975.00	Cabin 42 A/B, 45, 46, Auditorium, Classroom, Computer Lab	NASA NICE T Camps
Fond du Lac Band of Lake Superior Chippewa	2/26/16 - 2/28/16	\$1,380.00	Cabin 42 A/B, 45, 46, Classroom, Small Meeting Room, Library	Ojibwe Immersion Academy
MN DNR, Div. of Forestry	3/1/16, 3/2/16	\$515.00	Stine Conference Room, Auditorium, Small Meeting Room, Library	CFM Annual Conference
Minnesota Forest Resources Council	3/3/2016	\$75.00	Small Meeting Room	Landscape Committee Meeting
Voyageurs Area Council	3/5/2016	\$55.00	Dining Hall	Klondike Derby
MN DNR, Div. of Forestry	3/10/2016	\$140.00	Auditorium	Wildland Fire Refresher
Fond du Lac Band of Lake Superior Chippewa	3/11/16 - 3/13/16	\$1,480.00	Cabin 42 A/B, 45, 46, Classroom, Small Meeting Room, Library	Ojibwe Immersion Academy
USDA - NRCS	3/14/16 - 3/16/16	\$255.00	Classroom	SM-1 Training
Fond du Lac Tribal & Community College	3/18/16 - 3/20/16	\$2,875.00	Cabin 42 A/B, 45, 46, Auditorium, Classroom, Computer Lab	NASA NICE T Camps
Hibbing Community College	4/5/2016	\$225.00	Auditorium, Classroom	Log Safe
MN DNR, Div. Lands & Minerals	4/7/2016	\$100.00	Library	Mineral Potential Staff Meeting
Fond du Lac Band of Lake Superior Chippewa	4/8/16 - 4/10/16	\$1,660.00	Cabin 42 A/B, 45, 46, Classroom, Small Meeting Room, Library	Ojibwe Immersion Academy
MN DNR, Div. of Forestry	4/27/2016	\$185.00	Stine Conference Room, Classroom	MN DNR Forestry Meeting

Name	Dates	Rent	Location	Event
Fond du Lac Tribal & Community College	12/18/15 - 12/20/15	\$129.45	Cabin 42B	
Lake County Soil & Water Conservation Distract	5/2/2016	\$350.00	Auditorium, Classroom, Meeting Room, Pavilion	Envirothon
Boldt Construction	5/10/2016	\$140.00	Auditorium	Staff Meeting
Fond du Lac Human Services - Behavioral Health Dept	5/12/2016	\$140.00	Auditorium	Legitimacy of Plant Based Medicine
Conservation Corps Minnesota & Iowa	5/16/16 - 5/19/16	\$1,385.00	Cabin 42 A/B, 45, 46, Stine Conference Room, Computer Lab, Lodging	Conservation Apprentice Academy
Minnesota Environmental Partnership	5/19/2016	\$100.00	Library	Capacity Building
Minnesota Department of Health	5/26/2016	\$100.00	Stine Conference Room	WIC Program Coordinator's Meeting
Fond du Lac Human Services	6/2/2016	\$85.00	Auditorium	Diabetes Prevention Program
Minnesota Indian Women's Resource Center	6/5/16 - 6/7/16	\$680.00	Cabin 46	
Fond du Lac Human Services	6/6/16, 6/7/16	\$760.00	Cabin 42 A/B, Auditorium, Stine Conference Room, Pavilion	FDL Womens Wellness Gathering
NE MN Office of Job Training	6/6/2016	\$75.00	Meeting Room	Youth Kickoff
Minnesota Department of Agriculture	6/7/16 - 6/9/16	\$1,120.00	Cabin 45, 46, Stine Conference Room	Northern Gypsy Moth Trapper Orientation
Overlap	6/9/16 - 6/12/16	\$4,825.00	Cabin 42 A/B, 45, 46, Auditorium, Classroom, Small Meeting Room, Library, Pavilion, Dining Hall, Stine Conference Room	Overlap
Fond du Lac Band of Lake Superior Chippewa	6/12/2016	\$100.00	Library	Ojibwemotaadidaa Omaa Gidakiiminaang
Fond du Lac Human Services	6/14/2016	\$100.00	Small Meeting Room	Coordinators Meeting
MN DNR, Div. of Forestry	6/15/2016	\$100.00	Stine Conference Room	Guideline Monitoring Calibration Training
USDA - NRCS	6/23/2016	\$140.00	Auditorium, Pavilion	Area 3 All Employee Meeting
South St. Louis SWCD	6/25/2016	\$100.00	Stine Conference Room	St. Louis River Watershed Community Meeting
IUP Research Institute	4/28/16 - 7/15/16	\$1,152.25	Cabin 37A, 37C	
	TOTAL	\$66,396.42		

UA-1529: Various rooms in various buildings on Rochester campus				
EFS#: 1026-10702-20060				
Name	Dates	Rent	Location	Event
Mayo Clinic	7/20/2015- 7/25/2015	\$1,035.00	UMR Room 397	Computational Geonomics Course
TOTAL		\$1,035.00		

UA-1536: Academic Health Center Classrooms				
EFS: 1000-11146-20250-520299				
Name	Dates	Rent	Location	Event
Gracepoint Minneapolis Church	2015: 5/24, 5/31, 6/7, 6/14, 6/21, 6/28, 7/5, 7/12, 7/19, 7/26, 8/2, 8/9, 8/16, 8/23, 8/30, 9/6	\$4,160	Moos 2-530, 2-650	Church Service
Doctor Development	8/17-21/2015	\$550	Mayo A110	Education/Training/Mentorship
Augsburg College	6/17, 7/1, 7/22, 8/5	\$240	Mayo D199	Course
Gracepoint Minneapolis Church	2015: 9/20, 9/27, 10/4, 10/11, 10/25, 11/1, 11/8, 11/15, 12/6, 12/13, 12/20	\$2,860.00	Moos Tower 2-530	Church Service
Gracepoint Minneapolis Church	2016: 1/17, 1/31, 2/7, 2/14, 2/21, 3/6, 3/13, 3/20, 3/27, 4/3, 4/10, 4/17, 5/1,	\$6,500.00	Moos Tower 2-650	Church Service
Fairview Environmental Services	3/15/2016 - 3/17/2016	\$840.00	Mayo C231	Fairview Compliance Training
	TOTAL	\$15,150		

UA-1547C: Outdoor Space - TC Campus				
Name	Dates	Rent	Location	Event
Fairview Health Services	Fridays from 5/27/16 through 9/2/16	\$600.00	Diehl Hall Plaza	Farmers Market and Barbeque
	TOTAL	\$600.00		

UA-1558: North side of Folwell Avenue - St. Paul Campus				
Name	Dates	Rent	Location	Event
SouthWest Transit	8/27/15-9/7/15	\$1,596.00	North Side of Folwell Ave (Between Cleveland and	Bus Parking During Minnesota State Fair
	Total	\$1,596.00		

UA-1578: ReUse Warehouse				
Name	Dates	Rent	Location	Event
Textile Center of Minnesota	4/6/16 - 4/9/16	\$500.00	ReUse Warehouse	Textile Center Garage Sale
	Total	\$500.00		

LS-7181: 11 East Superior Street				
EFS#1026-10375-520604-20116				
Name	Dates	Rent	Location	Event
Consumer Opinion Services	7/8/2014	\$800.00	UMD CED Classroom Suite 210	2 Focus Groups
North Coast Communications	7/15/2014,		UMD CED Suite 210	Marketing Focus Group
	7/16/2014			
United Way	7/28/2014	\$0.00	Conference Room	Meeting
Focus Market Research	11/13/2014	\$800.00	Conference Room	2 Focus Groups
Arrowhead Builder's Association	1/6/2015	\$125.00	UMD CED Classroom	Arrowhead Builders Association Meeting
Klun law Firm	12/18/2014	\$150.00	UMD CED Classroom	Company Retreat
	TOTAL	\$1,875.00		

LS-7903: University Square, UMR					
EFS#1026-10702-20060					
Name	Dates	Rent	Location	Event	Misc.
Rochester Community and Technical College	8/12/2015	\$0.00	U Square 397	RCTC Leadership Team Retreat	No fee waiver included
Mayo Clinic	2015: 8/6, 8/7, 8/10-14, 8/17-21, 8/24, 8/25	\$2,400.00	U Square 415 & 417	InSciEd Out Meetings	
Toastmasters Club	8/27/2015	\$0.00	U Square 419	Toastmasters Club Speech Contest	No fee waiver included
Salvation Army of Rochester MN	9/21/2015	\$0.00	U Square Room 414	2015 Estate and Charitable Gift Planning Institute	Fee waiver included
Rochester MN Convention and Visitors Bureau	9/23/15, 9/24/15	\$400.00	U Square Room 414	Staff Software Training Session	
Rochester Downtown Alliance	9/24/2015	\$0.00	Room 349	Rochester Downtown Alliance Meeting	Fee waiver included
Rochester Downtown Alliance	10/9/2015	\$0.00	Room 419	RDA Board Strategic Planning Meeting	Fee waiver included
Leadership Greater Rochester	10/8/2015	\$0.00	Room 417	Leadership Greater Rochester Meeting	Fee waiver included
University of Minnesota Office of University Economic Development	10/14/2015	\$0.00	Room 417 & 419	Building an Energy-Efficient Urban Environment: HafenCity Hamburg as "Europe's DMC" without the Medical	Fee waiver included
	10/27/2015	\$200.00	U Square Room 414	Workshop: Beyond the Road: From Doing the Job to Documenting the Job	Ins?
Rochester Downtown Alliance	10/29/2015	\$0.00	U Square Room 417	Winter Cities Symposium Meeting	Fee waiver included
Rochester Area Economic Development, Inc.	12/2/2015	\$0.00	U Square Room 417	Journey to Growth Planning Retreat	Fee waiver included
Rochester Downtown Alliance	11/30/15, 12/1/15	\$0.00	U Square Room 417	Branding Consultant Interviews	Fee waiver included
Congressman Timothy Walz Office Service Academy Interviews	12/5/2015	\$0.00	U Square Room 320, 321, ar	Congressman Walz Interviews with Service Academy	Fee waiver included
Diversity Council	Various	\$0.00	Room 419	Monthly Diversity Council Meetings	Fee waiver included
Rochester Chamber of Commerce	12/18/2015	\$0.00	Room 417	Rochester Chamber of Commerce Meeting	Fee waiver included
Destination Medical Center	Jan. 2015 - Dec. 2015	\$0.00	Classroom Space	Monthly DMC Meetings	Fee waiver included

LS-8220: 318 First Avenue SW							
EFS#: 1100-10698-520213-20445							
Name	FY16 First Date	FY16 Last Date	Total FY16 Days	Total Days	FY16 Rent	TOTAL RENT	Location
Zoe Hansen	7/1/2015	8/8/2015	39	70	\$1,069.71	\$1,920.00	507
Signe Braafladt	7/1/2015	8/8/2015	39	70	\$1,069.71	\$1,920.00	507A
Zachary Weinstock	7/1/2015	8/1/2015	32	70	\$937.14	\$2,050.00	907
Feng Gao	7/1/2015	8/8/2015	40	77	\$1,097.14	\$2,112.00	507B
Allen Cui	7/1/2015	8/1/2015	33	70	\$905.14	\$1,920.00	709A
Emma Brousseau	7/1/2015	7/31/2015	31	68	\$948.24	\$2,080.00	918A
Sarah Klein	7/1/2015	8/1/2015	33	70	\$905.14	\$1,920.00	715A
Max Feinstein	7/1/2015	8/11/2015	43	77	\$1,284.42	\$2,300.00	714A
Kelly McGurren	7/1/2015	8/1/2015	33	70	\$905.14	\$1,920.00	809A
Katherine Quandt	7/1/2015	8/1/2015	33	70	\$905.14	\$1,920.00	614A
Garrett Dunlap	7/1/2015	8/14/2015	47	84	\$1,398.81	\$2,500.00	618A
Tina Johnson	7/1/2015	8/1/2015	33	70	\$980.57	\$2,080.00	718A
Tina Singh	7/1/2015	8/7/2015	40	77	\$1,188.57	\$2,288.00	518B
Madeline Martell	7/1/2015	8/1/2015	33	70	\$905.14	\$1,920.00	712A
Stephanie Youssef	7/1/2015	8/1/2015	33	70	\$787.29	\$1,670.00	811B
Kelle Nett	7/1/2015	8/1/2015	33	70	\$980.57	\$2,080.00	818B
Bethany Summerford	7/1/2015	7/31/2015	32	69	\$1,062.03	\$2,290.00	819
Daniel Poston	7/1/2015	8/1/2015	33	70	\$905.14	\$1,920.00	814A
Alyssa Ayala	7/1/2015	8/1/2015	33	70	\$905.14	\$1,920.00	716A
Aaron Katz	7/1/2015	8/1/2015	33	70	\$905.14	\$1,920.00	720B

Name	FY16 First Date	FY16 Last Date	Total FY16 Days	Total Days	FY16 Rent	TOTAL RENT	Location
Andrea Pesch	7/1/2015	8/1/2015	33	70	\$980.57	\$2,080.00	918B
Aaron Bernstein	7/1/2015	8/1/2015	33	70	\$980.57	\$2,080.00	618C
Anne Turco	7/1/2015	8/1/2015	33	70	\$905.14	\$1,920.00	810A
Evan Kroeger	7/1/2015	8/15/2015	48	85	\$1,174.59	\$2,080.00	619
Jayanth Jawahar	7/1/2015	8/22/2015	54	85	\$1,486.59	\$2,340.00	718A
Vitor Yamaki	7/1/2015	8/11/2015	51	81	\$1,448.15	\$2,300.00	807C
Melissa Hege	7/1/2015	8/1/2015	33	70	\$980.57	\$2,080.00	719
Sneha Soni	7/1/2015	8/1/2015	33	70	\$980.57	\$2,080.00	518C
Jordan Hildenbrand	7/1/2015	8/1/2015	33	70	\$905.14	\$1,920.00	809B
Kamaori Xiong	7/1/2015	8/15/2015	48	85	\$1,146.35	\$2,030.00	820
Akane Shu	7/1/2015	8/1/2015	33	70	\$905.14	\$1,920.00	815C
Anthony Anderson	7/1/2015	8/1/2015	33	70	\$905.14	\$1,920.00	420A
Oleksandr Dmytrenko	7/1/2015	8/1/2015	33	70	\$905.14	\$1,920.00	807D
Ashli Moore	7/1/2015	8/8/2015	41	78	\$1,110.15	\$2,112.00	809D
Dane Hoffman	7/1/2015	8/1/2015	33	70	\$905.14	\$1,920.00	814B
Anna Stout	7/1/2015	8/14/2015	47	83	\$1,302.41	\$2,300.00	811A
Leighton Wan	7/1/2015	8/1/2015	33	70	\$905.14	\$1,920.00	807B
Jiwon Yi	7/1/2015	8/1/2015	33	70	\$905.14	\$1,920.00	815B
Qi Wang	7/1/2015	8/1/2015	33	70	\$905.14	\$1,920.00	816A
Vivian Chu	7/1/2015	8/1/2015	33	70	\$905.14	\$1,920.00	814B
Alia Sajani	7/1/2015	8/8/2015	41	78	\$1,110.15	\$2,112.00	614B

Name	FY16 First Date	FY16 Last Date	Total FY16 Days	Total Days	FY16 Rent	TOTAL RENT	Location
Jasmine Tyson	7/1/2015	8/8/2015	41	78	\$1,093.33	\$2,080.00	518A
Matthew Brown	7/1/2015	8/1/2015	33	71	\$892.39	\$1,920.00	709D
Kaci McCoy	7/1/2015	8/8/2015	41	78	\$1,110.15	\$2,112.00	816B
Taylor Keller	7/1/2015	8/14/2015	47	84	\$1,163.81	\$2,080.00	618
Paige Arneson	7/1/2015	8/1/2015	33	70	\$905.14	\$1,920.00	420A
Samantha Wettach	7/1/2015	7/25/2015	26	63	\$713.14	\$1,728.00	620B
McNeilus Companies, Inc	7/1/2016	8/15/2015	46	82	\$28,401.07	\$50,628.00	510, 512, 513, 520, 611, 616, 707, 716, 514, 515
Mayo Clinic - Summer Research Fellowship (SRF)	6/11/2016	6/30/2016	3 weeks	8 weeks	\$5,184.00	\$13,824.00	716A, 716B-1, 718A, 718B, 718C, 809C
Mayo Clinic - CCATS Education Resources	6/5/2016	6/30/2016	4 weeks	8 weeks	\$8,448.00	\$16,896.00	418A, 418B, 418C 1, 710A-2, 710B, 711A, 711B-1, 712A, 712B-1
MedCity Foundation	6/1/2016	6/30/2016	1 month	2 months	\$750.00	\$1,500.00	416B
Hanna Abe	5/28/2016	6/30/2016	33	70	\$980.57	\$2,080.00	818A
Elizabeth Abrash	5/28/2016	6/30/2016	33	70	\$905.14	\$1,920.00	809B
Ricardo Algino Camacho	5/28/2016	6/30/2016	33	70	\$980.57	\$2,080.00	618C
Cassandra Almasri	5/28/2016	6/30/2016	33	70	\$980.57	\$2,080.00	518A
Eric Baughman	5/25/2016	6/30/2016	36	81	\$1,222.22	\$2,750.00	608A
Jeffery Bellah	5/28/2016	6/30/2016	33	70	\$905.14	\$1,920.00	507D
Aaron Bernstein	5/28/2016	6/30/2016	33	70	\$1,098.43	\$2,330.00	907A

LS-8220: Lease Report Fiscal Year 2016

Name	FY16 First Date	FY16 Last Date	Total FY16 Days	Total Days	FY16 Rent	TOTAL RENT	Location
Jacob Braddock	5/28/2016	6/30/2016	33	70	\$905.14	\$1,920.00	616A
Clayton Brady	5/28/2016	6/30/2016	33	70	\$905.14	\$1,920.00	807A
Jana Cable	5/28/2016	6/30/2016	33	70	\$1,098.43	\$2,330.00	909A
EmmaLing Campbell	5/28/2016	6/30/2016	33	70	\$905.14	\$1,920.00	514B
Larry Chen	5/28/2016	6/30/2016	33	70	\$905.14	\$1,920.00	707C
Jaelyn Daggs-Olsen	5/28/2016	6/30/2016	33	70	\$905.14	\$1,920.00	809A
Rebecca Dahlman	5/25/2016	6/30/2016	36	81	\$1,022.22	\$2,300.00	814 A-1
Saxon Day	5/28/2016	6/30/2016	33	70	\$905.14	\$1,920.00	413A
Alessandra DiMare	5/28/2016	6/30/2016	33	70	\$980.57	\$2,080.00	518C1
Mark Dornfeld	6/3/2016	6/30/2016	27	70	\$814.63	\$2,112.00	615C
Yu Du	5/28/2016	6/30/2016	33	78	\$1,163.46	\$2,750.00	508A
Andrew Duplissis	5/28/2016	6/30/2016	33	70	\$905.14	\$1,920.00	609A
Deborah Ehie	5/31/2016	6/30/2016	31	61	\$878.16	\$1,728.00	709C
Michael Emch	5/28/2016	6/30/2016	33	70	\$1,098.43	\$2,330.00	907D
William Emory	5/25/2016	6/30/2016	36	81	\$1,022.22	\$2,300.00	609C
John Feemster	5/28/2016	6/30/2016	33	78	\$973.08	\$2,300.00	615A
Paola Font	5/28/2016	6/30/2016	33	70	\$1,140.86	\$2,420.00	918B
Kevin Fundora	5/28/2016	6/30/2016	33	70	\$905.14	\$1,920.00	616B1
Alex Grigas	5/28/2016	6/30/2016	33	70	\$1,098.43	\$2,330.00	907B
Juhi Gupta	5/28/2016	6/30/2016	33	70	\$905.14	\$1,920.00	607C
Allen Hodge	6/9/2016	6/30/2016	21	66	\$610.91	\$1,920.00	610B
Dane Hoffman	5/28/2016	6/30/2016	33	72	\$880.00	\$1,920.00	807B
Rebecca Horzewski	5/25/2016	6/30/2016	36	81	\$1,111.11	\$2,500.00	619A
Isabelle Hu	6/12/2016	6/30/2016	18	63	\$493.71	\$1,728.00	815A
Colleen Hutchison	5/28/2016	6/30/2016	33	70	\$980.57	\$2,080.00	519A
Sam Johnson	5/25/2016	6/30/2016	36	81	\$1,022.22	\$2,300.00	611B
Charles Jonas	5/28/2016	6/30/2016	33	70	\$905.14	\$1,920.00	707B

Name	FY16 First Date	FY16 Last Date	Total FY16 Days	Total Days	FY16 Rent	TOTAL RENT	Location
Amish Khan	5/28/2016	6/30/2016	33	70	\$905.14	\$1,920.00	507A
Joe Kim	5/28/2016	6/30/2016	33	70	\$905.14	\$1,920.00	511B-1
Taylor Knopf	5/25/2016	6/30/2016	36	81	\$1,022.22	\$2,300.00	612A
Katie Knudtson	5/28/2016	6/30/2016	33	70	\$905.14	\$1,920.00	611A
Amanda Kooiker	5/28/2016	6/30/2016	33	70	\$905.14	\$1,920.00	709A
Erica Kosmerl	5/28/2016	6/30/2016	33	70	\$1,098.43	\$2,330.00	909C
Anna Krauss	5/28/2016	6/30/2016	33	70	\$1,079.57	\$2,290.00	808A
Joe Kroening	5/28/2016	6/30/2016	33	70	\$905.14	\$1,920.00	408A
Anne Lentino	5/28/2016	6/30/2016	33	70	\$905.14	\$1,920.00	607B
Jorgo Lika	6/6/2016	6/30/2016	24	67	\$687.76	\$1,920.00	609B
Jessica Lin	5/28/2016	6/30/2016	33	70	\$905.14	\$1,920.00	607A
Richard Liu	5/28/2016	6/30/2016	33	72	\$880.00	\$1,920.00	807C
Jared Madden	5/28/2016	6/30/2016	33	70	\$905.14	\$1,920.00	507C
Melissa Mady	5/25/2016	6/30/2016	36	80	\$949.50	\$2,110.00	814B
Paola Martinez	5/28/2016	6/30/2016	33	70	\$905.14	\$1,920.00	909D
Ananya Mayukha	5/28/2016	6/30/2016	33	73	\$954.74	\$2,112.00	520A
Anna Michmerhuizen	5/28/2016	6/30/2016	33	70	\$905.14	\$1,920.00	815C-1
James Mitchell	5/28/2016	6/30/2016	33	70	\$980.57	\$2,080.00	719A
Deborah Msekela	5/28/2016	6/30/2016	33	70	\$980.57	\$2,080.00	818B
Ashley Munie	5/28/2016	6/30/2016	33	70	\$905.14	\$1,920.00	509D
Eric Norman	5/28/2016	6/30/2016	33	70	\$980.57	\$2,080.00	618B
El O'Brien	5/25/2016	6/30/2016	36	73	\$1,041.53	\$2,112.00	720A
Madelyn O'Gorman	5/28/2016	6/30/2016	33	70	\$905.14	\$1,920.00	820B
Katie O'Grady	5/25/2016	6/30/2016	36	81	\$1,111.11	\$2,500.00	518B
Mabel Oquendono	5/28/2016	6/30/2016	33	70	\$1,140.86	\$2,420.00	918A
Akash Patel	5/28/2016	6/30/2016	33	70	\$905.14	\$1,920.00	609D
Zach Peterson	5/28/2016	6/30/2016	33	70	\$905.14	\$1,920.00	516A

Name	FY16 First Date	FY16 Last Date	Total FY16 Days	Total Days	FY16 Rent	TOTAL RENT	Location
Tuan Pham	5/28/2016	6/30/2016	33	70	\$905.14	\$1,920.00	511A
Jessica Pinkney	5/28/2016	6/30/2016	33	70	\$905.14	\$1,920.00	509C
Lauren Pinzas	5/28/2016	6/30/2016	33	70	\$905.14	\$1,920.00	520B
Dominique Ramirez	5/28/2016	6/30/2016	33	70	\$1,296.43	\$2,750.00	813A
Carleigh Rand	6/3/2016	6/30/2016	27	71	\$803.15	\$2,112.00	614B
Vishwas Rao	5/28/2016	6/30/2016	33	70	\$980.57	\$2,080.00	618A
Rebecca Rasmussen	5/28/2016	6/30/2016	33	70	\$905.14	\$1,920.00	509A
Casey Regnier	5/25/2016	6/30/2016	36	67	\$1,031.64	\$1,920.00	709B
David Robinson	5/28/2016	6/30/2016	33	78	\$973.08	\$2,300.00	810B
Jessica Roetman	5/28/2016	6/30/2016	33	70	\$905.14	\$1,920.00	809D
Meagan Rollins	5/28/2016	6/30/2016	33	70	\$905.14	\$1,920.00	815B
Adam Schieferecke	5/28/2016	6/30/2016	33	70	\$905.14	\$1,920.00	610A
Melissa Serrano Burns	5/30/2016	6/30/2016	31	68	\$875.29	\$1,920.00	620B
Joshua Shapiro	6/20/2016	6/30/2016	10	47	\$285.96	\$1,344.00	320B
Izzat Shbeeb	5/28/2016	6/30/2016	33	70	\$1,098.43	\$2,330.00	907C
Sukhman Shergill	6/25/2016	6/30/2016	5	28	\$137.14	\$768.00	713A
Ruth Sieun	5/28/2016	6/30/2016	33	70	\$905.14	\$1,920.00	509B
Adrienne Smith	5/28/2016	6/30/2016	33	70	\$905.14	\$1,920.00	620A
Courtney Smith	5/28/2016	6/30/2016	33	70	\$905.14	\$1,920.00	612B
Emily Smith	5/28/2016	6/30/2016	33	70	\$905.14	\$1,920.00	514A
Michelle Smith	5/28/2016	6/30/2016	33	70	\$905.14	\$1,920.00	709D
Brian Spann	5/28/2016	6/30/2016	33	70	\$1,187.53	\$2,519.00	708A
Maggie Stalker	5/28/2016	6/30/2016	33	78	\$973.08	\$2,300.00	810A-1
Alexandrea Stanton	5/25/2016	6/30/2016	36	81	\$1,244.44	\$2,800.00	909B
Tsun Ki Jerrick To	5/28/2016	6/30/2016	33	70	\$905.14	\$1,920.00	707D
Heather Tolcher	5/28/2016	6/30/2016	33	70	\$905.14	\$1,920.00	820A
Kevin Treb	5/28/2016	6/30/2016	33	70	\$905.14	\$1,920.00	507B

LA-1442: The Commons Hotel Minneapolis															
Department	Event	Dates	Rent	Location	Fund	DeptID	Program	PCBU	Project	Activity	Account	CF1	CF2	EmpIID	CS
UM Admissions	Big 10 Directors Meeting	5/10/16-5/14/16	\$ 33,560.00	Run of House, Pinnacle Ballroom, Inventor Room 1/2/3, Pathways Room, Focus Boardroom	1000	10162	20407								
Program in Health Disparities Research - Medical School	Program in Health Disparities Research 2016 Conference	5/5/16-5/8/16	\$ 3,447.36		1000	11744	20106				720399			3653078	
IMA			\$ 6,339.06	Deluxe Guest Room	1024	11133	20090				720606			2103000	
Electrical & Computer Engineering	C-Spin Mid Year Review and Workshop	5/9/16-5/14/16	\$ 16,500.00	Deluxe Guest Room	1024	12139	SEMCH		00033458				1000006284	3124339	
The Center for Advanced Research on Language Acquisition (CARLA)	UM CARLA	6/19/16-6/24/16	\$ 2,190.00		1026	10036	20872						1000002846		
Center for Transportation Studies	Minnesota Initiative on Sharing Economy Symposium	5/15/16-5/17/16	\$ 8,500.00	Deluxe Guest Room	1026	10181	20232						1000001261		
Law School	Spring Alumni Weekend	4/15/16-4/17/16	\$ 4,380.00	Run of House	1026	10783	20326								
Continuing Professional Education	National Forum on Active Learning Classrooms	8/3/15-8/9/15	\$ 25,330.00	Run of House	1026	10900	20601						1000001469		
IMA	W10.19-22.15	10/18/15-10/22/15	\$ 2,835.00		1026	11071	20090				720607		1000008886		
IMA	W.11.2-5.15	11/2/15-11/5/15	\$ 2,188.00		1026	11071	20090				720607		1000008886		
IMA	W1.25-29.16		\$ 1,905.12	Deluxe Guest Room	1026	11071	20090				720607		1000008886		
IMA	SW7.20-24.15		\$ 1,416.00	Deluxe Guest Room	1026	11071	20090				720607		1000008886		
IMA			\$ 2,063.88	Deluxe Guest Room	1026	11071	20090				720607		1000008886		
IMA			\$ 368.55	Deluxe Guest Room	1026	11071	20090				720607		1000008886		
IMA			\$ 1,893.78	Deluxe Guest Room	1026	11071	20090				720607		1000008886		
IMA			\$ 1,326.78	Deluxe Guest Room	1026	11071	20090				720607		1000008887		
IMA	SW7.20-24.15		\$ 3,186.50	Deluxe Guest Room	1026	11071	20090				720607				
IMA	W22-25.16	6/22/16-6/25/16	\$ 6,704.63	Deluxe Guest Room	1026	11071	20090				720607				
Mechanical Engineering	Design of Medical Devices - DMD 2016	4/10/16-4/15/16	\$ 51,380.00	Deluxe Guest Room, Think Room 1/2/3/4/5, Meridian Ballroom, Pinnacle Ballroom	1026	11136	20856						1000010409	2101039	
Carlson School of Management	Global Executive MBA 2016	5/2/16-5/20/16	\$ 25.00		1026	11283	20000						1000007759		
Carlson School of Management	Global Executive MBA 2016	5/2/16-5/20/16	\$ 25.00		1026	11283	20000						1000007760		
School of Nursing	Big Data Conference	5/31/16-6/3/16	\$ 35,790.00		1026	11299	20059					ES15720000	1000013299		
Continuing Medical Education	Psychiatric Review: New Directions in Diagnosis & Treatment	10/3/15-10/8/15	\$ 1,875.00	Meridian Ballroom and Foyer	1026	11700	20948						1000015103		
Department of Surgery	Transplant Immunosuppression 2015	10/6/15-10/11/15	\$ 52,557.45	Deluxe Guest Room, Meridian Ballroom, Meridian Foyer, Think Room 3 & 5, Pinnacle Ballroom	1026	11895	20293							0903447	

L-8967: Extension Office Locations in Multiple MN Counties FY16

Region	County	MOA Start Date	EXPIRES	Physical Address	SQ FT of office space	Number of offices/cubicles and description (Ex. 2 private offices (number 100 & 101), conf rm (#102), storage room (#103, reception area (no number)
Central	Anoka	1/1/16	12/31/18	550 Bunker Lake Blvd NW, Andover, MN 55304-4199	625	4 individual cubicles plus work spaces for summer interns (625 sq/ft), with access to shared reception area, small and large meeting rooms, program storage space, office workroom and kitchen. No room numbers.
Central	Benton	1/1/16	12/31/18	Courthouse - 531 Dewey St., Foley, MN 56329-0650	2015	Includes 231 ft common workspace/conference room. 2 cubicles and 1 work space not separated from the rest of the room. No room numbers.
Central	Carver	1/1/16	12/31/18	11360 Highway 212 W, Ste 4, Cologne, MN 55322-8019	1666	staff and 3 9 x 12 cubicles); 3 solid offices are 9 x 13. Workroom is 23 X 15 ft. Storage closet across the hall is 10 X 7 ft. Shared access to
Central	Chisago	1/1/16	12/31/18	38814 Third Ave, North Branch, MN 55056-5962	350	with other building tenants to small conference rooms, copy area, break room and reception area. No room numbers.
Central	Dakota	1/1/16	12/31/18	4100 220th St W, Ste 101, Farmington, MN 55024-9539	635	EEs - shared access with other building tenants to storage, meeting rooms, workroom, reception area and kitchen.
Central	Hennepin	1/1/16	12/31/18	479 Prairie Center Dr, Ste 2, Eden Prairie, MN 55344-5378, University Research Outreach and Engagement Center (UROC) at 2001 Plymouth Ave, Minneapolis, MN, and 701 4th Avenue South, Minneapolis, MN 55415	1010 at Eden Prairie & 130 at UROC & 105 at Henn.Enviro n.Services	2- semi private office spaces and storage spaces at Extension office in Eden Prairie (rooms 130, 131, 132, 133) plus shared access to workroom, conference room and kitchen. 4-H also has office space at UROC in a semi-private office (room 162) and a office cube (B3) - with shared access to reception area, meeting rooms, break room and kitchen. The Ag EE is housed in a 105 sq/ft office cube at the Hennepin County Environmental Services office located at 701 4th Avenue South, Minneapolis - 7th floor - with shared access to meeting rooms, copy room, break room and reception area.
Central	Isanti	1/1/16	12/31/18	555 - 18th Ave SW, Cambridge, MN 55008-9386	452	15X25 feet main office with two cubes; 1 hard-walled office 11X7. Shared access to govt. ctr conf rooms.
Central	McLeod	1/1/16	12/31/18	840 Century Ave SW, Hutchinson, MN 55350-3754	2276	4 hard walled offices; 2 support staff work stations, file room, work room, conf room, large reception area and hallway. Access to classroom, gymnasium, fairground buildings
Central	Meeker	1/1/16	12/31/18	Family Services Center, 114 N Holcombe Ave #260, Litchfield, MN 55355-2274	1407	2 private offices & 2 cubicles, conf rm, work area, & supply closet
Central	Ramsey	1/1/16	12/31/16	2020 White Bear Ave N, St. Paul, MN 55109-3713	200	2 private offices (no room number) for MG PC and seasonal assistant. Access to additional shared space including storage, small and large conference rooms and space for seasonal Master Gardener clinic
Central	Scott	1/1/16	12/31/16	7151 190th St W, Suite 100, Jordan, MN 55352-2104	5500	4 private offices, 10 cubicles, reception area, small conference room, full kitchen, storage room, equipment storage and workroom.
Central	Sherburne	1/1/16	12/31/18	Co. Govt Ctr, 13880 Business Center Dr NW, Elk River, MN 55330-1692	560	1 support staff cubicle, 2 higher walled cubicles. Separate storage room. Access to shared conf. rooms.
Central	Stearns	1/1/16	12/31/18	Midtown Ofc Bldg, 3400 First St N, Ste 103, St. Cloud, MN 56303-1924	1865	1 support staff work station, 4 hard-walled office, storage closet, separate storage suite. Access to shared conference rooms.
Central	Washington	1/1/16	12/31/18	14949 62nd St. N, Stillwater, MN 55082-6132	240	Three cube spaces with access to shared copy machine, meeting rooms and storage space. No room numbers.
Central	Wright	1/1/16	12/31/18	Co Govt Ctr, 10 2nd St NW RM C107, Buffalo, MN 55313-1186	1609	2 support staff work stations, 4 hard-walled offices, work room. Separate storage area in basement (sq ft not included). Access to shared conference rooms.
Northeast	Aitkin	1/1/16	12/31/18	217 2nd St NW, RM 134, Aitkin, MN 56431-1272	250	The 4-H Program Coordinator is located in a vestibule between the county administrator's suite and the County Veteran's Services Office. It includes space for a desk. In the basement of the courthouse is a storage room.

L-8967: Extension Office Locations in Multiple MN Counties FY16

	Aitkin (cont.)					Comments: Commissioners are talking about a new location for the 4-H Program Coordinator. The Extension Committee will discuss at the February 2016 Extension Committee meeting.
Northeast	Beltrami	1/1/16	12/31/18	7223 Fairgrounds Rd NW, Ste 7A, Bemidji, MN 56601-9114	1056	County Office is located at the Fairgrounds in the Administration Building with 4 cubicles, 1 copy/workroom; 2 storage rooms, 1 small meeting room and 1 restroom and access to kitchen, meeting rooms and exhibit hall in the building
Northeast	Carlton	1/1/16	12/31/18	317 Chestnut St., Carlton, MN 55718-0307	1400 and so for a storage pod. Potential for	The County Extension Office is located adjacent to the Courthouse in a county owned building with 1408 sq feet dedicated with 2 offices, 6 cubicles, 1 storage/mechanical room and 1 restroom
Northeast	Cass	1/1/16	12/31/18	330 Barclay Ave. W., Pine River, MN 56474-0709	1200	County office is located in a county owned facility at Pine River, MN. There are 3 cubicles, 2 offices for private meetings, 1 meeting area for small groups, 1 storage/mechanical room and a locked storage room and 1 restroom.
Northeast	Cook	None				
Northeast	Cook SWCD	None				
Northeast	Crow Wing	1/1/16	12/31/18	322 Laurel St, Suite 22, Brainerd, MN 56401-3500	2200	County Office is self-contained in the basement of the Land Services Building and includes three private office spaces plus four desk spaces. One mid-size conference room, one kitchenette, 3 storage rooms, work room and reception area.
Northeast	Itasca	1/1/16	12/31/18	Courthouse, 123 NE 4th St., Grand Rapids, MN 55744-2659	587	County office is co-located in the County Courthouse in the County Administrative Services Suite with 3 offices, 2 cubicles, storage room, shared copy/workroom, access to sink/ kitchen area and restroom
Northeast	Kanabec	1/1/16	12/31/18	18 North Vine St., Ste 291, Mora, MN 55051-1351	1054	two private office spaces plus two open area desk spaces. In addition, one reception area with semi-private desk space including large counter
Northeast	Koochiching	1/1/16	12/31/18	715 4th St., International Falls, MN 56649-2486	1595	County Office is located in the AB Backus Building, office space with a cubicle and desk, access to room 203 and 204, 2.5 classrooms @ 1,595 square feet. Also have access to kitchen and dining room facilities and auditorium, as needed.
Northeast	Lake	1/1/16	12/31/18	County Service Center, 616 3rd Ave, Two Harbors, MN 55616-1518	1041	1 open desk area office space for support staff, 1 hardwall office and 1 storage closet
Northeast	Lake SWCD	NONE				
Northeast	Mille Lacs	1/1/16	12/31/18	Courthouse, 635 2nd St SE, Milaca, MN 56353-1305	600	County office moved 2015. It is a self-contained office in the lower level of the historic courthouse. One large room where 4-H PC and support staff share space. County will install \$2,500 worth of furniture in 2016. One storage room in basement. Access to common copier and work table.
Northeast	Morrison	1/1/16	12/31/18	Govt Ctr, 213 First Ave SE, Little Falls, MN 56345-3100	1,648	County office is self-contained in the basement of the courthouse with four private offices and a large reception/copy/work area. 1 mid-size conference room. 1 storage closet in office area. 1 storage room near employee break room. 1 additional storage room in basement.
Northeast	Pine	1/1/16	12/31/18	Courthouse, 635 Northridge Dr NW #280, Pine City, MN 55063-5987	1,592	and a front reception area that includes two work surfaces. A fifth work area/desk is located in the conference room/storage room. A restroom is located in the office as well as a sink/prep area for the SNAP- Ed Educator.
Northeast	St. Louis - Duluth	1/1/16	12/31/18	AP Cook Bldg, 2503 Rice Lake Rd, Duluth, MN 55811	2721	County office has 5 offices, 5 open office workspaces, 1 meeting room and 2 storage areas
Northeast	St. Louis - Virginia	1/1/16	12/31/18	Northland Ofc Ctr, 307 1st St S, Ste 105, Virginia, MN 55792-2696	1980	County Office has four offices and 1 storage room

L-8967: Extension Office Locations in Multiple MN Counties FY16

Northeast	Todd	1/1/16	12/31/18	Historic Courthouse, 215 First Ave S, Ste 101, Long Prairie, MN 56347	680	County office is housed in an open space with a large front counter that is shared between SWCD, Feedlot Manager, GIS and Land Services. Extension has four cubicles and shares a copier and conference room. Access to shared storage in the office and a private storage room in a different building. In addition two SNAP-Ed educators are housed in HHS and have access to a kitchenette.
Northwest	Becker	1/1/16	12/31/18	1120 8th St SE, Detroit Lakes, MN 56501-2702	768	The Extension Office is located in a building that is owned by the county but is separate from the courthouse. The space is shared with a program that serves clientele that spend days in a supervised workshop. The Extension support staff is located in the front reception area that is staffed by Extension Master Gardeners in the summer. The 4-H PC has a private office.
Northwest	Clay	1/1/16	12/31/18	715 11 St N, Ste 107B, Moorhead, MN 56561-0280	1530	Office, room 102. Office, room 103. Office, room 104. Office, room 105. Office, room 109. 2 cubicles, #106 and #107. 1 reception area, #101. Storage closets, #112 and #110. Storage corridor, #107. Shared kitchen, #111.
Northwest	Clearwater	1/1/16	12/31/18	Courthouse Dept 106, 213 Main Ave N, Bagley, MN 56621-8304	819	County office is located on the first floor of the courthouse with a reception area in the first office and a private office for the 4-H Program Coordinator. The EFANS Educator is located in a space that includes a cubicle, file cabinets and a conference table with chairs for small meetings. Another private office is occupied by the SNAP-Ed Educator.
Northwest	Douglas	1/1/16	12/31/18	720 Fillmore Ste B090, Alexandria, MN 56308-1763	3212.5	AV equipment room, B037. Electric service room, B038. Conference room, B039. Office, B040. Reception area, B041. Office, B042. Work room, B043. Office, B044. Work room / kitchenette, B045. Work station room, B046. Hallway.
Northwest	Grant	1/1/16	12/31/18	411 First St SE, Elbow Lake, MN 56531-1099	1000	1 cubicle. Shared reception/work space with two other county employees. Storage room. Conference room.
Northwest	Hubbard	1/1/16	12/31/18	201 Fair Ave, Park Rapids, MN 56470-3286	688.5	Extension office is located on the county fairgrounds in a building that is owned by the fairboard. The Extension Office shares a common space with the Veterans Service Officer. The county support staff, 4-H PC and Extension Program Coordinator have private offices.
Northwest	Kittson	1/1/16	12/31/18	Courthouse, 410 5th St. So, Ste 200, Hallock, MN 56728-4141	593	County Extension Office is located on the second floor of the courthouse. The front office includes a reception area for the support staff. The 4-H PC has a private office. There is a second private office available as it was used for the Community Nutrition Educator until 2013.
Northwest	Lake of the Woods	1/1/16	12/31/18	Courthouse, 206 8th Ave SE, Ste 232, Baudette, MN 56623-0808	590.4	County Extension Office is located in the courthouse. There is one large room with two cubicles and a counter for visitors to stop by when entering the Extension Office.
Northwest	Mahnomen	1/1/16	12/31/18	115 E. Madison Ave., Mahnomen, MN 56557-0477	614	Open workspace/reception area. 1 storage closet. Shared storage space in basement. 1 office.
Northwest	Marshall	1/1/16	12/31/18	Courthouse, 208 E. Colvin Ave, Ste 6, Warren, MN 56762-1698	719	The Extension Office is located in the courthouse.
Northwest	Norman	1/1/16	12/31/18	Courthouse, 16 3rd Ave E, Ste 107, Ada, MN 56510-1362	668	2 cubicles, 1 workspace, 1 workspace for reception / support staff, 1 storage room.
Northwest	Otter Tail - East	1/1/16	12/31/18	118 North Main, New York Mills, MN 56567-0250	1320	1 office. 1 work room. Shared reception area. 1 storage room.

L-8967: Extension Office Locations in Multiple MN Counties FY16

Northwest	Otter Tail - West	1/1/16	12/31/18	505 So Court St., Fergus Falls, MN 56537-2700	1183	Reception area with workspace. 1 storage room. 2 workspaces. 2 complete cubicles. 1 partial cubicle. Various open storage space.
Northwest	Pennington	1/1/16	12/31/18	Courthouse, 101 Main Ave N, Thief River Falls, MN 56701	1120	The Extension Office is located on the first floor of the courthouse and includes a reception area for the support staff; a workroom, and three private offices for educators.
Northwest	Polk	1/1/16	12/31/18	Municipal Bldg, PO Box 69, McIntosh, MN 56556-0069	690	The Extension Office is located in the Bjella Building that is owned by the City of McIntosh. The office includes a reception area for the support staff and a conference table and chairs. There are two private offices for EFANS and 4-H.
Northwest	Red Lake	1/1/16	12/31/18	Courthouse, 124 Langevin, Red Lake Falls, MN 56750-0279	872	The Extension Office is located in the lower level of the courthouse. The 4-H PC is located in the front office. A partial wall separates the 4-H PC from the EFANS Educator.
Northwest	Roseau	1/1/16	12/31/18	606 5th Ave SW - Room 130, Roseau, MN 56751-1477	405	The Extension Office is located in the courthouse with shared space with a number of other county offices. The Extension Office includes a cubicle for the support staff and a private office for the 4-H Program Coordinator.
Northwest	Traverse	1/1/16	12/31/18	Courthouse, 702 2nd Ave NO, Wheaton, MN 56296-0457	918	2 offices. 2 storage rooms. Reception area. Kitchenette.
Northwest	Wadena	1/1/16	12/31/18	221 Harry Rich Dr, Wadena, MN 56482-2411	825	2 offices. Reception area.
Northwest	Wilkin	1/1/16	12/31/18	505 S 8th St., Breckenridge, MN 56520-2405	800	1 cubicle. 1 conference room. 3 storage closets. 1 kitchenette.
Southeast	Blue Earth	1/1/16	12/31/18	204 S. 5th St, Ste 310, Mankato, MN 56002-8608	489	large shared office
Southeast	Brown	1/1/16	12/31/16	300 2nd Ave SW, Sleepy Eye, MN 56085-1402	140	1 private office
Southeast	Dodge	1/1/16	12/31/18	33 East Veteran's Memorial Hwy, Kasson, MN 55944-1201	910	1 cubicle for financial literacy coordinator, 3 office rooms, (PC in one); balance reception, support staff and work area
Southeast	Faribault	1/1/16	12/31/18	412 N Nicollet St., Blue Earth, MN 56013-0130	156	3 office - 4-H PC Office, SNAP office, intern office
Southeast	Fillmore	1/1/16	12/31/18	902 Houston St NW #3, Preston, MN 55965-1080	2700	3 private offices (PC, Ag Educ, other co program staff person, cubicle for summer intern plus kitchenette, storage and reception area
Southeast	Freeborn	1/1/16	12/31/18	Govt Ctr, 411 S Broadway, Albert Lea, MN 56007-1147	985	2 cubicles plus working space and support staff
Southeast	Goodhue	1/1/16	12/31/18	Govt Ctr Rm 102, 509 W 5th St, Red Wing, MN 55066-2540	624	1 private office for PC
Southeast	Houston	1/1/16	12/31/18	611 Vista Dr., Ste 2, Caledonia, MN 55921-1097	825	private offices for PC, Ad Educ and 'hotel' space for regional educators.
Southeast	Le Sueur	1/1/16	12/31/18	88 S. Park, LeCenter, MN 56057-1620	216	2 offices
Southeast	Mower	1/1/16	12/31/18	1105 1/2 8th Avenue NE., Austin, MN 55912-3475	2080	1 office- SNAP educ; 1 office -4H Program Coordinator; 1 summer and PT staff office; work room; support staff/reception area; conf room w/kitchenette; 2 storage rooms
Southeast	Nicollet	1/1/16	12/31/18	Govt Ctr, 501 S. Minnesota Ave, St. Peter, MN 56082-2533	280	4-H PC and Educator's Office
Southeast	Olmsted	1/1/16	12/31/18	1421 SE 3rd Ave, Rochester, MN 55904-7947	728	Private office for 4H PC, shared office for two SNAP educators plus common areas in the office
Southeast	Rice	1/1/16	12/31/18	1900 Fairgrounds Dr #17	216	Two offices, secure glass reception area

L-8967: Extension Office Locations in Multiple MN Counties FY16

Southeast	Sibley	1/1/16	12/31/18	Co. Svc Ctr, 111 8th St, Gaylord, MN 55334-0207	137	Two offices, two cubicles
Southeast	Steele	1/1/16	12/31/18	635 Florence Ave, Owatonna, MN 55060-0890	690	Five private offices
Southeast	Wabasha	1/1/16	12/31/18	625 Jefferson Ave, Wabasha, MN 55981-1529	330	one cubicle and reception/ support staff area
Southeast	Waseca	1/1/16	12/31/18	900 3rd St NE, Waseca, MN 56093-2837	203.5	Large office reception area, conference room and 3 private offices
Southeast	Winona	1/1/16	12/31/18	225 W 2nd St, Winona, MN 55987	912	2 private offices 4 cubicles
Southwest	Big Stone	1/1/16	12/31/18	11 SE 2nd St., Ortonville, MN 56278-1541	953	1 private office, 1 conference room, open reception area, hallway/storage, storage room
Southwest	Chippewa	1/1/16	12/31/18	629 N 11th St, Montevideo, MN 56265-1685	871	2 private offices, work room, storage room, reception area
Southwest	Cottonwood	1/1/16	12/31/18	N71 County Ofc Bldg, Ste 1, 41385 US Highway 71, Windom, MN 56101-3197	900	Large support staff area, 1 office, break room and a conference room
Southwest	Jackson	1/1/16	12/31/18	607 S. Hwy 86, Lakefield, MN 56150-3295	650	Larger support area, 2 hard walled offices and access to a conference room
Southwest	Kandiyohi	1/1/16	12/31/18	2200 23rd St. NE, Ste 2030, Willmar, MN 56201	885	1 reception area; 2 private offices, 1 office space/workroom, 1 cubicle, 1 storage area
Southwest	Lac qui Parle	1/1/16	12/31/18	County Annex, 422 5th Ave, Ste 305, Madison, MN 56256-1297	1264	2 cube offices, 2 storage areas
Southwest	Lincoln	1/1/16	12/31/18	Courthouse, 319 N Rebecca, Ivanhoe, MN 56142-0029	775	Support staff area and two office and a storage vault
Southwest	Lyon	1/1/16	12/31/18	500 Fairgrounds Rd, Marshall, MN 56258-1688	1065	Large reception area, 1-2 cubicles (depending on configuration, and conference room
Southwest	Martin	1/1/16	12/31/18	104 Courthouse, 201 Lake Ave, Fairmont, MN 56031-1845	800	Large reception area, 1 large hard walled office and a storage closet
Southwest	Murray	1/1/16	12/31/18	2848 Broadway Ave, Slayton, MN 56172-0057	1,111	Reception area, 2 hard walled offices, storage room and breakroom; does not include access to large meeting room and small kitchenette
Southwest	Nobles	1/1/16	12/31/18	315 Tenth St, Worthington, MN 56187-0757	1500	Large reception area, 4 hard walled offices and a conference room; access to large meeting room and kitchenette
Southwest	Pipestone	1/1/16	12/31/18	Municipal Bldg, 119 SW 2nd Ave, Ste 2, Pipestone, MN 56164-1684	1524	Reception area, 4 offices, copy room and a conference room
Southwest	Pope	1/1/16	12/31/18	Courthouse, 130 East Minnesota Ave, Glenwood, MN 56334-1636	592	2 cubicles; 1 private office; 1 storage area/work room
Southwest	Redwood	1/1/16	12/31/18	403 Mill St, Redwood Falls, MN 56283-0130	600	Reception area, 2 hard walled offices and a storage room
Southwest	Renville	1/1/16	12/31/18	Co. Govt Ctr, 105 S. 5th St, Ste 124H, Olivia, MN 56277-1483	660	2 cubicles, reception area
Southwest	Rock	1/1/16	12/31/18	2 round wind road, Luverne MN 56156	650	Reception area, copier room and 2 hard walled offices; access to a large conference room
Southwest	Stevens	1/1/16	12/31/18	Courthouse, 400 Colorado A, Morris, MN 56267-0269	880	2 cubicles, reception area, 1 work station, 1 storage room, 1 copy machine/supply room
Southwest	Swift	1/1/16	12/31/18	Courthouse, 301 14th St NO, Benson, MN 56215-0305	973	1 office; 2 storage closets, 1 storage room
Southwest	Watonwan	1/1/16	12/31/18	108 8th St SO, Ste 1, St. James, MN 56081-2700	700	Reception area, 2 hard walled offices and basement space
Southwest	Yellow Medicine	1/1/16	12/31/18	1000 10th Ave, Ste 1, Clarkfield, MN 56223-0128	1100.64	Reception area, 2 offices, basement storage, conference/meeting room, storage