




L1038



CURA
RESOURCE COLLECTION

Windows to the Past

a bibliography of
Minnesota
County Atlases

by
Mai Freude

ERRATA FOR Windows to the Past: A Bibliography of Minnesota County Atlases

by Mai Treude

- I. The following entries were inadvertently indicated as being held by the Library of Congress. For these entries the location code DLC should be deleted.

County	Year	Page	County	Year	Page
Anoka	1932	44	Mille Lacs	1941	109
Becker	1929	46	Mower	1925; 1942	112
Benton	1930	48	Murray	1943	114
Big Stone	1899;1913;1931	49	Nobles	1888	117
Blue Earth	1929	51	Otter Tail	1902	123
Carver	1925	57		1921?;1925;1933	124
Chisago	1914;1950	60	Pipestone	1898	127
Clay	1909;1925	61	Polk	1930	128
Douglas	1886	72	Ramsey	1867?	130
Faribault	1886*	73	Redwood	1930	133
	1929	74	Renville	1946?***	135
Fillmore	1896;19--	75	Scott	1898	141
	1928	76		1944	142
Freeborn	1878	77	Stearns	1925	146
Goodhue	1933	81	Steele	1897	148
Hennepin	1879**	84	Swift	1907;1925?;1931	150
	1913	85	Todd	1906	151
Houston	1931	86		1940	152
Kandiyohi	1932	92	Wadena	1906	155
Lac Qui Parle	1900	95	Watonwan	1886	160
LeSueur	1929	98	Wright	1928?;1931	168
Marshall	1902;1909;1941	104	Yellow Medicine	1929	170
Meeker	1941	108			

The only known copies are located at the following:

- *Wisconsin Historical Society
- **New York Historical Society
- ***American Geographical Society

- II. Pages 63/64 should be reversed (concerning entries of Clearwater and Cottonwood counties).
- III. Page 109 - Mille Lacs County: the date in the first entry (Webb Publ. Co.) should be corrected from 1941 to 1914. (The date appears correctly in the index.)

The following titles have become known since the publication of this bibliography.

OLMSTED

Bennett, Lyman G. and A.C. Smith

Map of Olmsted County, Minnesota. Chicago, Lith. by C. Shober & Co., 1868.
(Olmsted County Historical Society)

STEELE

Midwest Atlas Company

Atlas of Steele County, Minnesota. Fergus Falls, 1963. (Owatonna Public Library)

Rockford Map Publishers, Inc.


Atlas and plat book: Steele County, Minnesota. Rockford, Ill., [c1968]
rev. 1973. (Owatonna Public Library)

WASHINGTON

Webb Publishing Company

The farmers atlas and directory with complete survey in township plats,
Washington County, Minnesota. Published by the Farmer... St. Paul, Webb
Publishing Co., 1912. (Library of Congress)

Readers are urged to bring additional titles to the attention of the author or the publisher.



Windows to the Past

a bibliography of
Minnesota
County Atlases

by
Mai Freude

A publication of the Center for Urban and Regional
Affairs, 311 Walter Library, 117 Pleasant St. S.E.,
University of Minnesota, Minneapolis, Minnesota
55455.

The content of this report is the responsibility
of the author and is not necessarily endorsed by
CURA.

1980

Publication No. CURA 80-3

Edited by Pamela Espeland and Judith H. Weir

Cover design by Janet Huibregtse

Figure on page 2 reprinted with the permission of
Norman J.W. Thrower and The Cartographic Journal.

Map of a portion of Winona County in 1912 (page 29)
reprinted with permission of Webb Publishing Co.

Map of a portion of Winona County in 1972 (page 29)
reprinted with permission of Rockford Map Publish-
ers, Inc.

Photographs on pages 36, 37, and 40 are reproduced
here courtesy of the Minnesota Historical Society.

Illustrations on pages 27, 32 bottom, 33, 34 bottom,
and 39 reproduced here courtesy of the Title Atlas
Company.

All other illustrations courtesy of the Map Divi-
sion, Wilson Library, University of Minnesota.

Copyright 1980 by Mai Treude

CONTENTS

Tables	iv
Figures	v
Preface	vii
Acknowledgements	ix
Introduction	1
The Influence of the American Rectangular Land Survey System	1
The Purpose and Use of the County Atlas	5
A History of County Atlas Publishing in the United States	7
A History of County Atlas Publishing in Minnesota	10
Where Minnesota County Atlases Are Located	17
Footnotes	20
Sources	21
A Sampling of Illustrations and Information From Old and New County Atlases	23
A Bibliography of Minnesota County Atlases	41
Key to Contributing Institutions	42
A Directory of Contributing Institutions	171
A Directory of Current Publishers of Minnesota County Atlases	178
An Index of Atlases Produced by Individual Publishers and Authors	179

TABLES

- Table 1. Types of Information Found in County Atlases Published During the Last Decade 4
- Table 2. Major Publishers of Minnesota County Atlases 15
- Table 3. Results of a Survey of Major County Atlas Publishers Located in Minnesota 16
- Table 4. The Numbers of Minnesota County Atlas Titles Held by the Library of Congress, the Minnesota Historical Society, and the University of Minnesota 18
- Table 5. The Numbers of Minnesota County Atlas Titles Uniquely Held by Single Institutions 19

FIGURES

- Figure 1. The Geometry of the American Rectangular Land Survey System 2
- Figure 2. A Township Plat from Plat Book of Winona County by Charles M. Foote, 1894 3
- Figure 3. Directory Information from the "Patron's Directory" in Plat Book of Winona County by Charles M. Foote, 1894 6
- Figure 4. County Atlas Publishing in Minnesota by Decade 11
- Figure 5. Number of Atlases Published for Each County as of 1979 13
- Figure 6. Early Atlases Often Used Decorative Lettering on the Title Page 24
- Figure 7. Map of a Rural County Area Showing the Type of Information Available. Decorative Borders and Map Headings Frequently Embellished Early Atlases. (Kittson County 1912) 25
- Figure 8. Map of a Town and its Vicinity Showing the Variety of Information Available. City Parcels and Subdivided Land Traditionally Lack Owners' Names. (Hennepin County 1898) 26
- Figure 9. Map of a Contemporary Rural County Area. 27
- Figure 10. Advertisements are a Major Part of all County Atlases. (Hennepin County 1898 and Todd County 1951) 28
- Figure 11. Change in Land Ownership may be Traced by Comparing County Atlases for Different Years. (Winona County 1894, 1914, 1966, 1972) 29
- Figure 12. Community Spirit and Boosterism is Displayed in County Atlases. (Hubbard County 1923) 30
- Figure 13. General Information is Sometimes Included. (Houston County 1878) 31
- Figure 14. An Old and a New Example of the County Directory. (Otter Tail County 1912 and Title Atlas Company 1970s) 32

- Figure 15. Family and Local Histories are Sometimes Included. (Pope County 1972 and Clay County 1970) 33
- Figure 16. Portraits of County Businessmen and Farmers are Commonly Published. Before the Invention of Photography, Lithographs were used. (1874 and the 1970s) 34
- Figure 17. Early Atlases Contained Lithographic Reproductions of Homes, Businesses, and Commercial Properties. (1874) 35
- Figure 18. An 1867 Business in Winona County. 36
- Figure 19. A Thriving City Business in St. Paul. (1867) 37
- Figure 20. Local Minneapolis Businesses Portrayed in 1874. 38
- Figure 21. Photographs of Farms are a Major Feature of Contemporary County Atlases. 39
- Figure 22. Illustrations of Busy Rural Scenes were Typical of Early County Atlases. (Winona County 1867) 40

PREFACE

A number of people have sought more knowledge and information about the existence and availability of Minnesota county atlases. Some have been scholars and students pursuing research; others have been tracing their own family histories; still others have been merely curious. This union list has been compiled in response to that need. It provides a bibliographic and publishing record of county atlases and attempts to clarify which counties are covered and how extensively, when atlases were published, and where atlas titles are located today. It does not include original plats or plat maps in sheet format.

In the core of this work, counties are arranged alphabetically and entries beneath county headings are chronological. Each separate entry contains a brief bibliographical description of an atlas and an alphabetical code indicating the institution or institutions where copies may be found.

While contributing institutions frequently supplied bibliographic descriptions of their holdings, these were often so varied in form that it was necessary to make changes and adjustments in them in order to develop a brief and uniform list. These changes and adjustments were made after examining actual atlases, consulting Library of Congress entries, and studying other publications by the same authors. Atlases which were not dated and those whose dates have been estimated are here dated to the nearest decade when possible. Because it was not practical to examine each and every atlas individually, it is to be expected that some entries may be subject to future corrections.

The atlases described in this volume are found at 76 separate institutions; specifically, 43 Minnesota libraries, 32 county historical societies, and the Library of Congress, Geography and Map Division. Government agencies and county court houses are not included as sources because their records are not easily accessible to the general public.

Although the Library of Congress collection is located out of state, its vast holdings of county atlases certainly deserve mention. In particular, the following provided valuable information: A List of Geographical Atlases in the Library of Congress, with Bibliographical Notes, compiled

by Philip L. Phillips and Clara E. LeGear (Washington, 1909-74, 8 volumes);* United States Atlases: A List of National, State, County, City, and Regional Atlases in the Library of Congress, compiled by Clara E. LeGear (Washington, 1950-53, 2 volumes);** Library of Congress Catalog. Books: Subjects, 1965-78 (entries listed under "Real property-..."). Other Library of Congress entries not included in these works were obtained from the Library's shelf-list.

The state libraries surveyed all participate in MINITEX, the Minnesota Interlibrary Telecommunications Exchange Network, a statewide information-sharing system. The list of county historical societies was compiled from information received from the Minnesota Historical Society and the Directory of Historical Societies and Agencies in the United States and Canada (10th edition, 1975).

Until now, the only available lists of county atlases were those of Phillips and LeGear mentioned above. Both are limited to Library of Congress holdings, and neither pretends to be comprehensive. In fact, LeGear notes the following in her preface to United States Atlases:

The Library's atlas collection is undoubtedly the largest and most comprehensive in America. It by no means includes all published atlases, however, as many titles found in other American libraries are lacking here. The Maps Division is interested in securing such publications, and will welcome information which may lead to their acquisition.

Of course, not even the largest collection can possess everything. The Library of Congress itself owns only 392 titles out of a total of 754 reported for the state of Minnesota. Thus, no single source can serve as the last word. This could be rectified if major collections either obtained or were offered duplicate or unwanted copies of county atlases.

*Includes atlases published before 1967.

**Volume 2 only contains holdings of other cooperating libraries; 142 titles are listed for Minnesota.

ACKNOWLEDGEMENTS

As is the case with any creative effort, the compilation of this bibliography was accomplished with the assistance of a number of people including staff members of the Map Division at the University of Minnesota's Wilson Library, MINITEX, the Minnesota Historical Society Library, and the Library of Congress, Geography and Map Division. Their help during various stages in the preparation of this work is gratefully acknowledged. In particular, the aid and encouragement of Richard Stephenson at the Library of Congress was appreciated. A special thanks is also extended to the many individuals from libraries and county historical societies who reported their collections. They were true collaborators in this work.

INTRODUCTION

The Influence of the American Rectangular Land Survey System

Anyone who has ever flown over rural Minnesota on a clear day could not have helped but notice the regular, rectangular patterning of the landscape below. This patterning is a direct result of the American Rectangular Land Survey System. Initiated by the Land Ordinance of 1785, the Survey System created an orderly arrangement of counties, townships, and sections. And it did so with remarkable precision; as can be seen in Figure 1, it divided the land into six-by-six mile townships which were further demarcated into thirty-six numbered sections of one square mile each.

The American Rectangular Land Survey System has had a pervasive influence on how people have chosen to organize their immediate environments. The survey lines affected the placement of roads, settlements, property boundaries, fields, and woodlots. Frequently, they even determined the location of farm buildings.¹ All of this is evident in the county atlases which survive from the past and are still being published today.

The typical county atlas is a bound collection of cadastral township maps. Each township is given its own page, and land ownership is indicated on each map. Although this is a fairly standard format, it leaves room for a great deal of variation. During the 118 years of county atlas publishing, a number of different styles have emerged. For example, a county atlas may be a voluminous 150-page work measuring 18 inches tall and elaborately illustrated with lithographs, sketches, and photographs. It may include colored township maps, separate town plans, and abundant textual materials. One such county atlas bears the following impressive title:

Standard Atlas of Otter Tail County, Minnesota; including a plat book of the villages, cities and townships of the county, map of the State, United States and world; patron directory, business reference directory and departments devoted to general information; analysis of the system of U.S. Land Surveys; digest of the system of civil government, etc. etc. Compiled and published by Geo. A. Ogle & Co., Chicago, 1912.

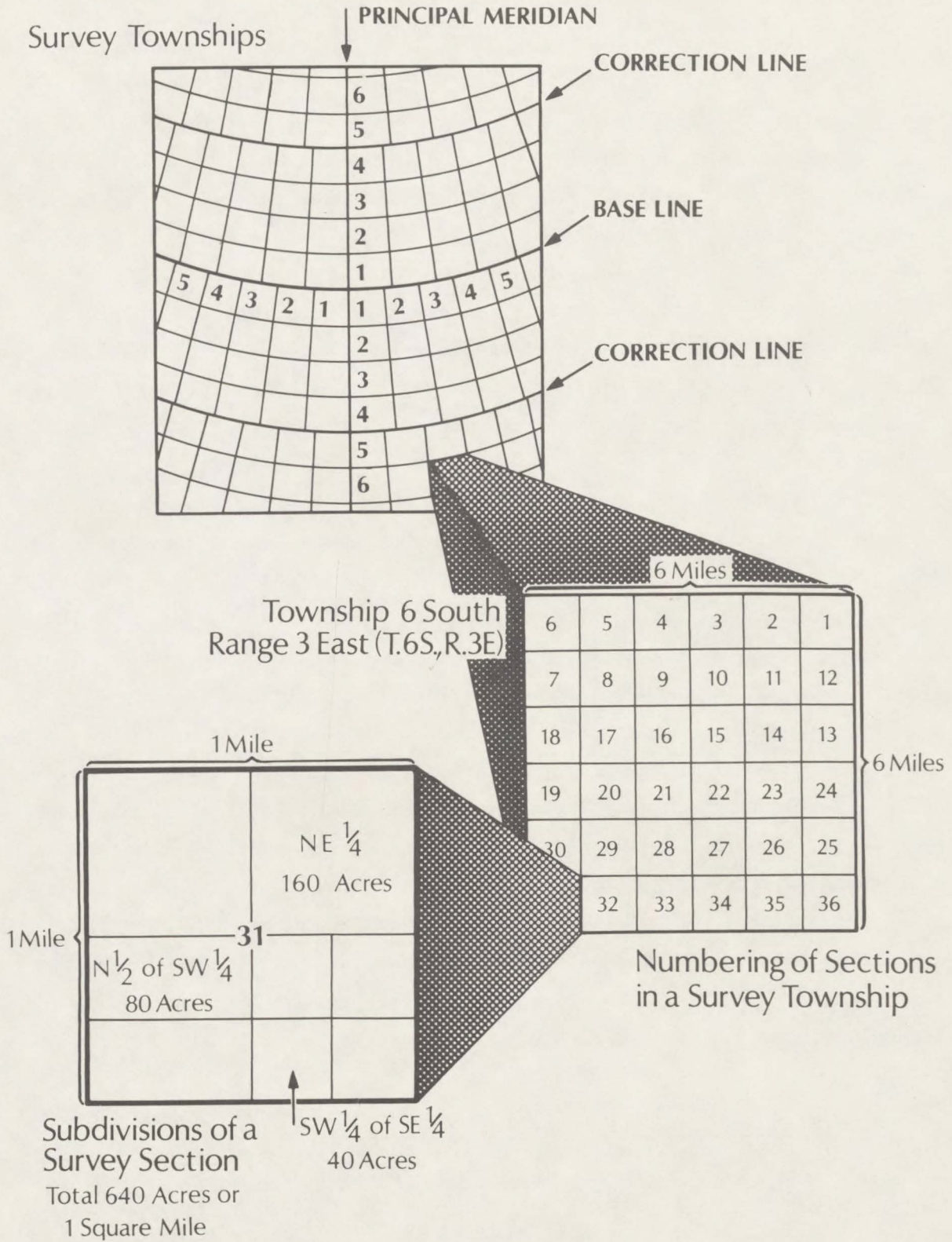


Figure 1. The Geometry of the American Rectangular Land Survey System

Or, a county atlas may be a slim, 72-page paperbound publication consisting mainly of township maps and advertisements. In this type of atlas, an index to advertisers may take the place of a rural directory, and the entire intent of the publication may appear to be the promotion of local business.

In spite of the seeming variety of atlases which have been published, they all have one main feature in common: specifically, their documentation of individual land ownership, as illustrated in Figure 2. Other regular features include descriptions of roads, railroads, property lines, buildings, government lots, ditches, rivers, and other physical phenomena (with the exception of land elevation). Table 1 lists the types of information found in current county atlases. For a sampling of illustrations and information from old and new Minnesota county atlases see pages 23 through 40.

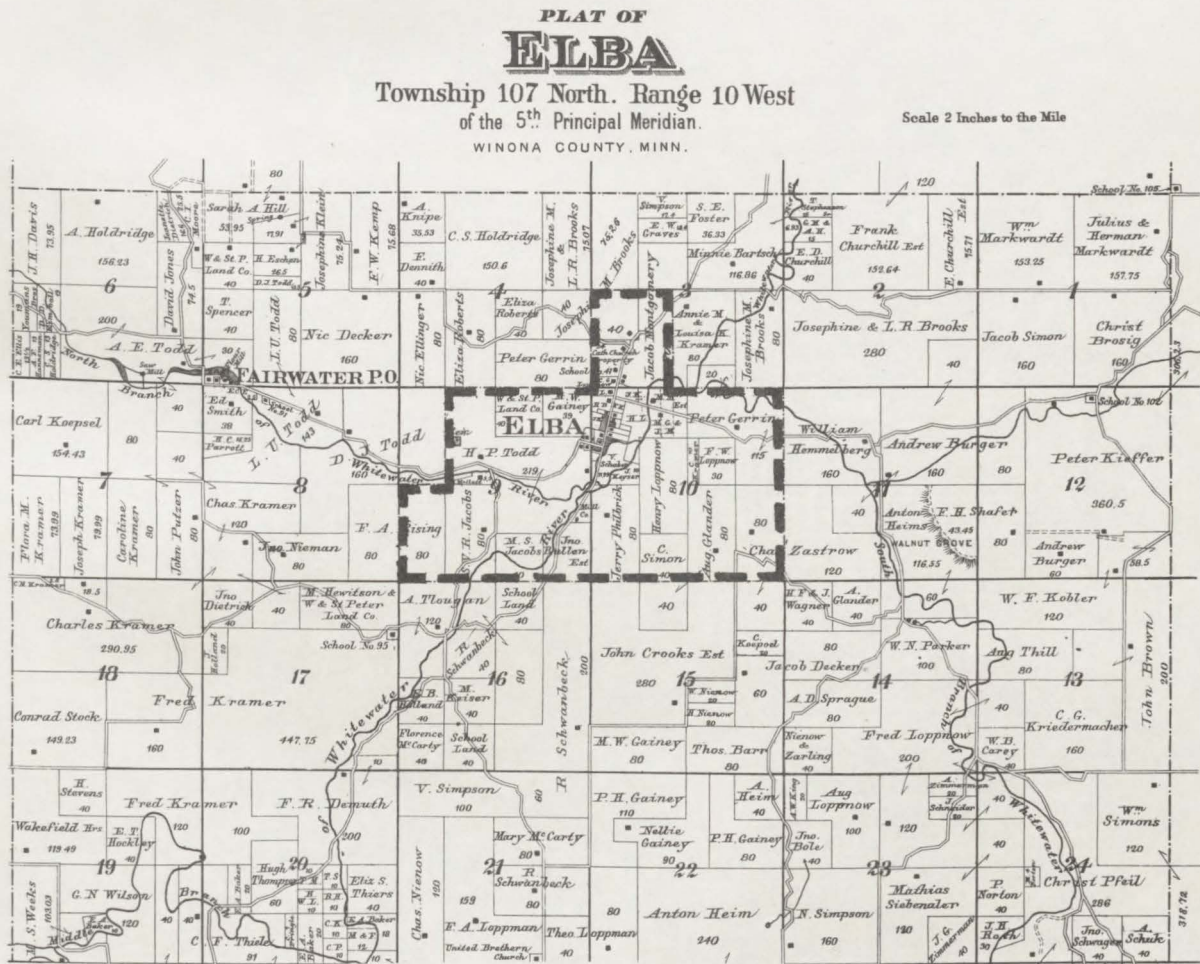


Figure 2. A Township Plat from Plat Book of Winona County by Charles M. Foote, 1894

Table 1. Types of Information Found in County Atlases
Published During the Last Decade

INFORMATION	PUBLISHERS*					
	Am	Mi	Ne	Ro	Th	Ti
<u>DIRECTORIES</u>						
Business				X		
County & court personnel	X	X			X	X
Small tract owners	X	X	X	X	X	X
Rural residents, alphabetical	X	X	X	X	X	X
Rural residents, by township		X	X		X	
Rural directory includes						
Address	X	X	X		X	X
Telephone number		X	X			X
Religion	X	X	X			X
Business/occupation	X	X	X			X
Owner/renter of farm	X	X	X			X
Family members	X	X	X		X	X
Farm specialty						X
Membership in organiza- tions and societies	X	X				X
Length of county residence		X				X
<u>MAPS</u>						
County highways	X	X	X	X	X	X
State outline		X	X		X	X
Township plat	X	X	X	X	X	X
Township index	X	X	X	X	X	X
Municipalities		X			X	X
United States			X			X
County soils		X				X
County drainage					X	X
Map information includes						
Roads: federal; state; county	X	X	X	X	X	X
Railroads		X	X	X	X	X
Buildings: farm; town hall; church	X	X	X	X	X	X
Cemeteries	X	X	X	X	X	X
Rivers, creeks	X	X	X	X	X	
Lakes	X	X	X	X		X
Ditches		X	X	X	X	X
<u>PHOTOGRAPHS</u>						
Residents, farms, homes	X	X				X
Buildings: public, churches	X	X	X			X
<u>SPECIAL FEATURES</u>						
Advertisements	X	X	X	X	X	X
County history		X				X
Land descriptions: important facts	X	X	X	X	X	X
Genealogy forms ("Things to remember")		X	X			X
Testament forms ("In the event of my death")		X				

* American Atlas Co.; Midland Atlas Co.; Thomas O. Nelson Co.; Rockford Map Publishers, Inc.; Thompson, K.R. & Co.; Title Atlas Co.

The Purpose and Use of the County Atlas

The county atlas, or plat book, is primarily intended as a service to the citizens of the county. It serves as a combined business directory, local Who's Who, and rural directory. Often, an atlas contains a veritable hodge-podge of information, including photographs of county residents, a geography book, and a guide to the making of a will. In essence, however, county atlas publishing is a business service enterprise.

Most authors writing about county atlases have done so with enthusiasm and fondness, praising them for their many entertaining and useful features. As Clara LeGear has said,

The geographical atlases...represent a distinctive phase of American cartographic development. They are typical of American enterprise and have no counterpart in other countries, where cadastral surveys are issued by governmental organizations rather than by commercial publishers. That these atlases have satisfied a cultural need is apparent from their great popularity and the wide distribution they have attained. The generous support which the atlas publishers received from land owners in the more prosperous sections of the country contributed toward the growth of a far reaching industry. The Nation is indebted to the ingenious businessmen who produced these works which now have considerable historical significance.²

The early atlases present delightful examples of nineteenth century rural America. Many provide detailed information on the lives of rural citizens of the time, as shown in Figure 3.

Historians, genealogists, geologists, geographers, surveyors, lawyers, tax officials, and realtors are already well aware of the research value of county atlases. Frequently, these atlases reveal family relationships and histories which are essential to the historical reconstruction of cultural landscapes. In cases where a number of atlases have been published over the years for the same county, these may be used in comparative studies of townships.

County atlases are more useful than county maps for a number of reasons. First, atlases simply contain more supplementary and detailed information than maps alone. Second, it is generally believed that fewer

ELBA.

Ableidner, Fred.....	Farmer.....	St. Charles.....	34
Brosig, Christ.....	Farmer.....	Elba.....	1
Burger, A.....	Farmer.....	Elba.....	11
Churchill, E. D.....	Dealer in Heavy and Shelf Hardware, Stoves, Tinware, Paints, Oils, etc.....	Elba.....	10
Churchill, F.....	Farmer.....	Elba.....	2
Claussen, H.....	Proprietor of Elba House; also Dealer in all kinds of Fresh and Salt Meats.....	Elba.....	10
Denio, H. F.....	Retired.....	Elba.....	10
Demuth, F. R.....	Farmer.....	Elba.....	20
Ellis, E. C.....	Proprietor of Fairwater Roller Mills. Flour, Feed, Graham, Corn Meal, etc. Pure Buck- wheat Flour a Specialty. Awarded World's Columbian Exposition Premium on Silk Finish Flour.....	Fairwater.....	5
Fay, C. A.....	Farmer.....	St. Charles.....	30
Feigert, Sophia.....	Proprietor of Anatauk Stock Farm. Farming	St. Charles.....	33
Gainey, M. W.....	Farmer.....	Elba.....	10
Gainey, Mrs. M. W.....	The Greatest Complexion Beautifier ever known is her famous White Lily Wash. Used by leading society ladies, belles and actresses of the land. One trial will con- vince any gentleman or lady of its merits. One month's use will make the worst com- plexion one of beauty. Call on your drug- gist for it. This is to certify that we, Goltz & Gerlicher, chemists of Winona, Minn., have analyzed Mrs. M. W. Gainey's Famous White Lily Wash, and find it to contain nothing poisonous or injurious to the skin.	Elba.....	10
Ganey, Mike.....	Farmer.....	St. Charles.....	35
Ganey, W.....	Dealer in Hardware, Stoves, Crockery, Glass- ware, Paints, Oils and Farm Implements..	Elba.....	10
Heim, A.....	Proprietor of Lyndale Stock and Dairy Farm, Walnut Grove Stock and Grain Farm, Heim's Kelly Farm and Cockrell Stock Farm in Town 106, R. 11.....	St. Charles.....	27
Hemmelberg, A. A.....	Farmer.....	Elba.....	11
Holland, M.....	Farmer.....	St. Charles.....	30
Kieffer, Peter.....	Farmer.....	Elba.....	12
Kersten, Fred.....	Proprietor of Kersten House. Good Barn in Connection. Also Dealer in Wines, Liquors and Cigars.....	Elba.....	10
King, A. W.....	Proprietor of Twin Springs Farm. Farming.	St. Charles.....	34
Kobler, W. F.....	Farmer.....	Altura.....	12
Kramer, L. F.....	Dealer in Dry Goods, Boots and Shoes, Hats, Caps, Groceries, etc.....	Elba.....	10
Mauer, John.....	Proprietor of Elba Sample Room. Dealer in Wines, Liquors and Cigars.....	Elba.....	10
Nienow, H.....	Farmer.....	Elba.....	28
Norton, John, Jr.....	Farmer.....	St. Charles.....	34
Roberts, Peter.....	Farmer.....	Elba.....	4
Schaber, H.....	Proprietor of Elba Roller Mill. Manufac- turer of Patent Flour. Farmers' Trade Solicited.....	Elba.....	10

Figure 3. Directory Information from the "Patrons' Directory" in Plat Book of Winona County by Charles M. Foote, 1894

county maps have been preserved intact. And, finally, county atlases are found in many places across the state, including libraries and county historical societies. As such, they are readily accessible to the general public, who frequently consult them as cartographic reference tools.

Atlases are not immune to criticism, however. Many contain inaccuracies in reported boundaries as well as in their business and personal directories. Some were put together quickly rather than carefully. A number--especially those which have been recently published--employ such a small scale that the study of finely subdivided land is nearly impossible. And some researchers balk at the seeming overemphasis on advertising. Most people, however, feel that this latter point simply makes for more interesting reading.

A History of County Atlas Publishing in the United States

In 1879, a man named Bates Harrington published a book entitled How 'Tis Done. A Thorough Ventilation of the Numerous Schemes Conducted by Wandering Canvassers Together With the Various Advertising Dodges for the Swindling of the Public. Obviously, it was intended as a warning to all those who might fall victim to the wiles of those involved in the county atlas business. In his own words:

It is the purpose of this volume to treat of that fairly numberless class of canvassers with whom the farmer, and towns-people most especially, are almost daily thrown into contact, and who, roaming from town to town and house to house, have some article to dispose of which they will offer for sale at what may appear to be prices far below current rates. These wares are generally novel in design, attractive in appearance, or seemingly valuable in application to the advertised end. Most of them cannot be purchased through the ordinary channels of trade, being made for the sole purpose of sale by authorized agents, who place them upon the market and reap the financial harvest. It is hardly necessary for us to say, in this connection, that the wares of these peripatetic salesmen are, for the major part, frauds, or, at least, possessed of such trifling merits as to be of no practical use. There is not, probably, a resident of the rural regions who has not been approached by these traveling agents, and knows by bitter experience and dear cost how true are the assertions we have above made.³

Harrington was one of the most outspoken critics of atlas publishing. He felt that the whole affair was a scam and that the canvassers, high-pressure salesmen, and subscription agents were no better than the sellers of lightning rods and patent medicines (whom he also lambasted). His delightful book is far more than mere muckraking, however, It includes some of the most informative chapters available on nineteenth century map and atlas production, along with descriptions of the information-gathering methods used.

Harrington described the birth of the atlas business as follows:

ALL GO INTO THE ATLAS BUSINESS.

The Atlas fever seemed to strike the map men alike; for in a short space of time they were all publishing atlases. Those in the East continued on the odometer plan of making surveys. They did nothing in the picture, portrait, or biography line, but confined themselves to making accurate maps. Their sales were not large, and the only advantage the atlas had over the maps was the change it gave their canvassers. A man having a county map ten years old would not buy another; but, if the same map was cut up in sections and bound in an atlas, they would be carried into new fields by the canvasser, and [the man would] subscribe.⁴

His account was not far from the truth. As it turned out, county atlases were more or less "invented" by publishers looking for more profitable business ventures. They began by binding maps between covers (which could then sell for more than plain maps) and moved quickly into issuing them as atlases. Few county atlas users today are aware of the fact that these valuable records of the past exist primarily because of the profit-mindedness of certain nineteenth-century businessmen.

The introduction of lithography into the United States during the late 1840s made it possible to reproduce maps and atlases at moderate cost. County atlas publishing grew out of county map publishing, which had its beginnings in the late 1830s and saw a period of rapid growth between 1851 and 1860.⁵ The earliest known county atlas is the Map of Berks County Pennsylvania from Actual Surveys by L. Fagan, published in 1861 by H.F. Bridgens of Philadelphia. This segmented and bound version of an earlier wall map was followed by a more substantial 1862 edition.⁶

Once the prosperous and populous counties of the Ohio Valley and the Great Lakes states had been mapped, the cartographers moved beyond the Mississippi.⁷ Atlas publishers have always been attracted by areas having large numbers of well-off farmers and landowners. Bates Harrington may have summarized this preference best:

A great many counties in Iowa have never had a map or history; but when those fellows skip a county, it is one with very few people living in it.⁸

Philadelphia was the first center of American atlas publishing. In fact, it was unrivaled during the 1870s. In subsequent years, New York, Chicago, and Minneapolis entered the field, with Rockford, Illinois joining in much later.⁹ From 1865 through 1890, an estimated 750 county atlases were published in the United States, with the peak production period occurring between 1872 and 1877. Chicago took over the lead after 1890, and Minneapolis/St. Paul assumed third place. Around 1910, the Minnesota cities had moved to second place.¹⁰

At various times, the atlas publishing business has been dominated by a small number of firms. Between 1892 and 1923, for example, George A. Ogle and Company of Chicago and the Northwest Publishing Company of Philadelphia were responsible for the majority of atlases printed in this country. The Ogle Company alone produced over 600 known county atlases during that period.¹¹ It was not unusual, however, for some of the eastern publishers to collaborate with smaller houses in the Midwest. From time to time, a Midwestern publisher would contract its lithographic and printing work to a large firm in Philadelphia or New York. It was also common for a publisher to engage the services of a drafting or engraving firm located elsewhere, as did Webb Publishing in St. Paul when it employed the Kenyon Company of Des Moines.

County atlas publishing quickly became more than just the printing of cartographic records. Publishers soon realized that selling space for advertisements and biographical sketches provided a profitable sideline. Many atlases were illustrated with sketches of homes and businesses and portraits of individuals. Sales were aided by local newspapers, who were encouraged to publish articles about forthcoming atlases. Frequently, canvassers simply copied official survey maps obtained from General Land Offices, and

publishers later embellished them with information on roads, buildings, farms, and other features.

Most early atlases published for midwestern counties were elaborately illustrated. This is largely due to the efforts of Alfred T. Andreas, a Chicago publisher who is credited with originating both the illustrated county and state atlases. Although he never published county atlases for Minnesota, focusing instead on Ohio, Iowa, and Illinois, Minnesota was the subject of his first state atlas.¹²

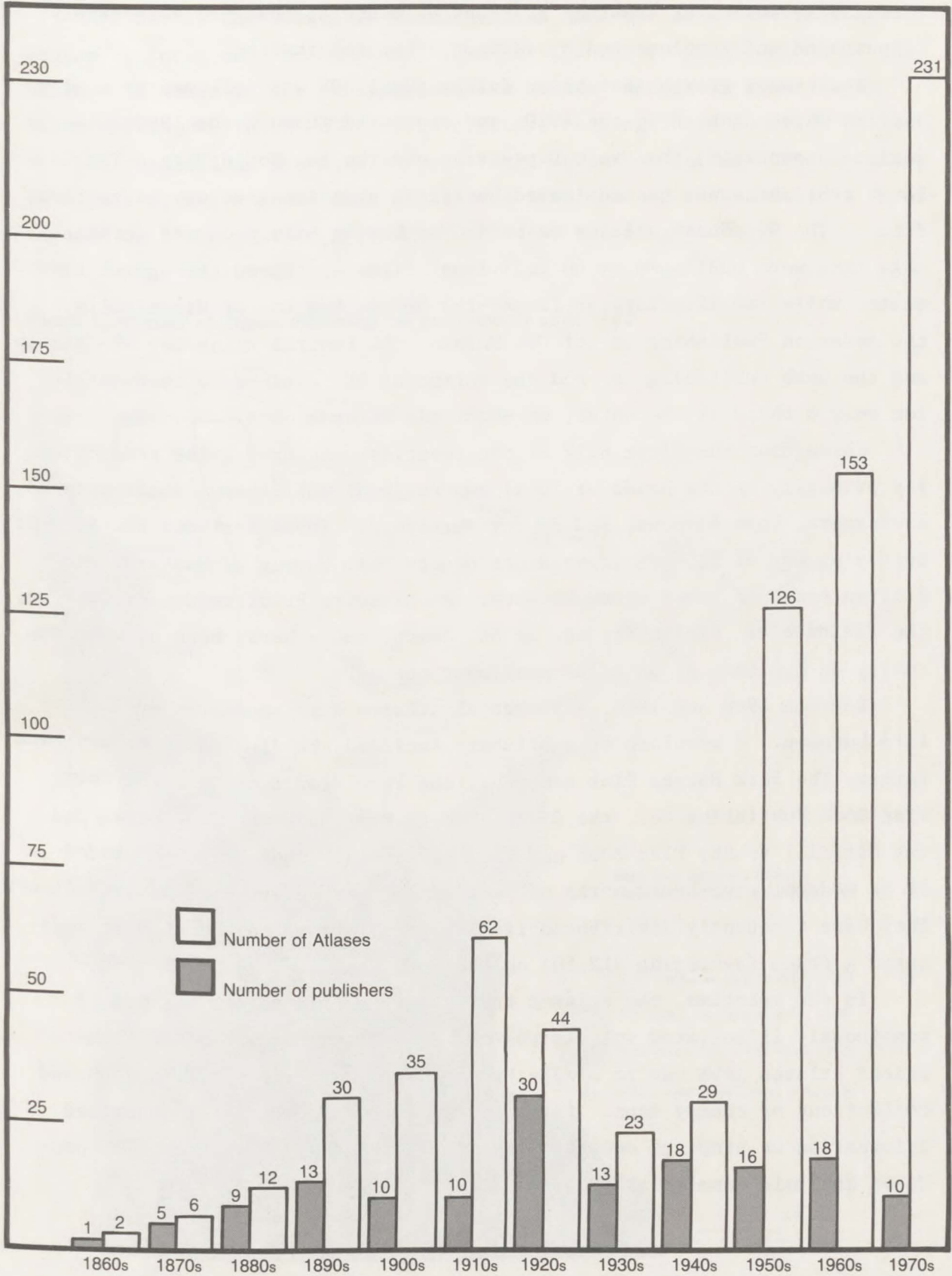
Regardless of the methods used by atlas publishers and their canvassers, maps and atlases became very popular in a relatively short period of time. Bates Harrington grudgingly acknowledged this fact when he reported that Iowans spent \$2.8 million on them within a 10-year span, a figure which he determined after analyzing 61 counties in the state with over 10,000 inhabitants.¹³ And, rather than waning, the popularity of county atlases has continued through the first three-quarters of the twentieth century. Figure 4, which outlines county atlas publishing in Minnesota by decade, indicates a growing interest in these publications and notes that the heaviest publishing effort occurred during the last 30 years. A select group of publishers has continued to dominate the field, however; in fact, there are fewer firms engaged in the business today than there were at the turn of the century.

A History of County Atlas Publishing in Minnesota

As can be seen in Figure 4, county atlas publishing in Minnesota had its beginnings, however modest, during the 1860s. The first known atlases compiled for the state were published in 1867 by Lyman G. Bennett of Chicago for Ramsey and Winona counties. Both publications are unassuming volumes lacking the familiar directories of land owners. However, they do contain lithographs of residences, businesses, and various institutions.

It was not long before atlas publishing became a thriving enterprise. During the period from 1890 through 1910, 33 publishers produced a total of 127 county atlases for Minnesota. The most prolific of these included George A. Ogle Co. of Chicago, Northwest Publishing Co. of Philadelphia, and Webb Publishing Co. of St. Paul, who together produced two-thirds of the atlases published at the time. And these had come a long way from the

Figure 4. County Atlas Publishing in Minnesota by Decade



unadorned volumes put together by Lyman G. Bennett; most are elaborately illustrated and supplemented by various other information.

The steady growth that began during the 1890s was followed by a slow decline which started in the 1920s and continued through the 1940s--the period encompassing the Great Depression and the two World Wars. The large publishers who had dominated the field thus far gave way to smaller firms. The 96 county atlases on record as having been produced during this time were published by 60 individual firms scattered throughout the state, while the five largest firms--the Hudson Map Co. of Minneapolis, the Anderson Publishing Co. of Des Moines, the Central Atlas Co. of Chicago, and the Webb Publishing Co. and the Farmer of St. Paul--were responsible for only a third of the total, or about six atlases each.

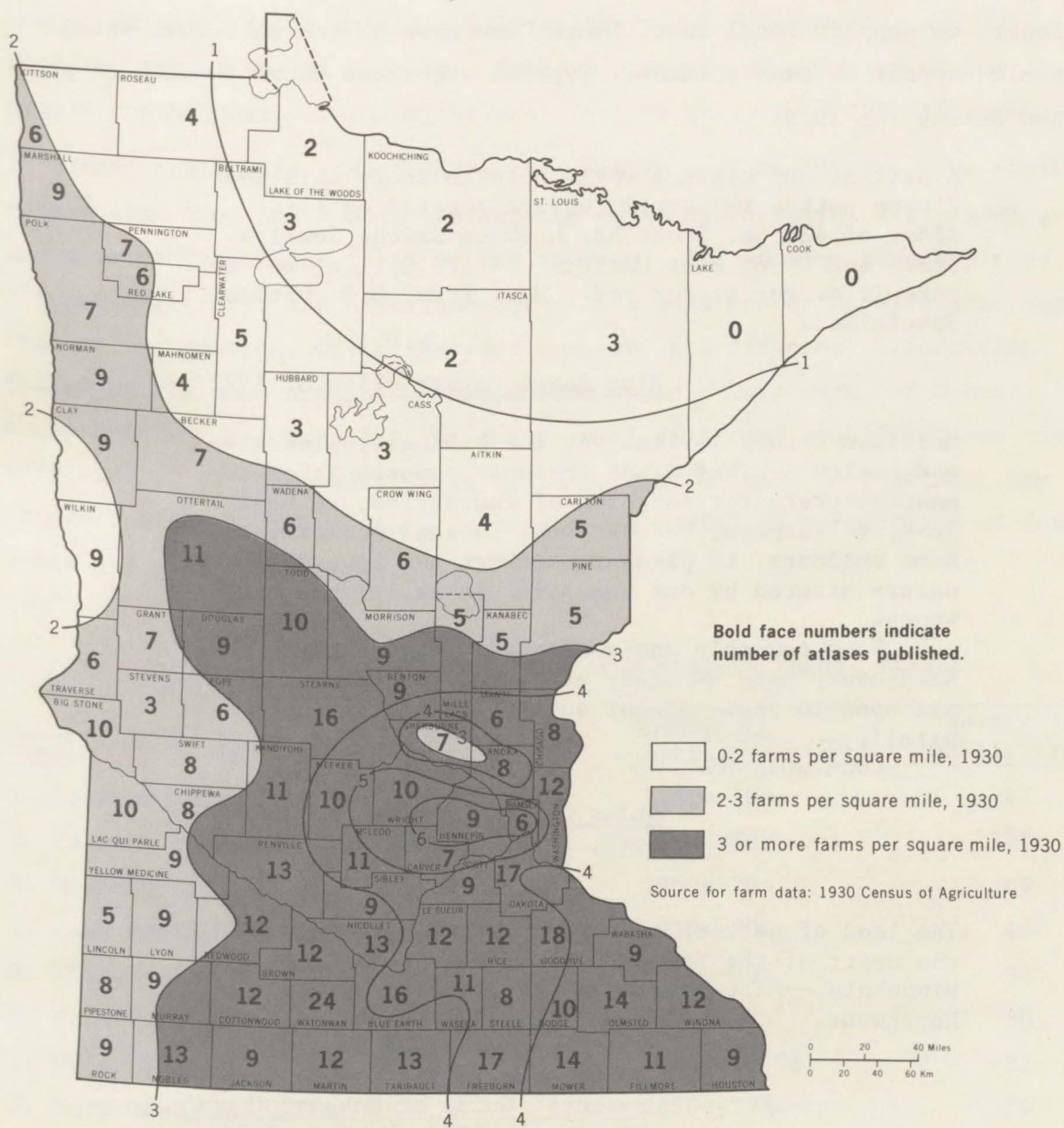
Throughout the first half of the twentieth century, atlas production lay primarily in the hands of local and regional publishers, small presses, newspapers, farm bureaus, and county surveyors. These included the Security Surveying Co. of St. Paul, the Scott County Farm Bureau of Mankato, Perfection Press of Inver Grove Heights, the Livewire Printing Co. of Jackson, the Plaindealer Publishing Co. of St. James, and others, none of whom was really in business as an atlas publisher per se.

Between 1940 and 1960, a number of atlases were sponsored by local farm bureaus. A sampling of publishers included the Blue Earth County Farm Bureau, The Farm Bureau Plat Book Co., the Farm Plat Book Co., the Farm Plat Book Publishing Co., the Official Farm Plat Book and Directory, and the Official County Plat Book and Farm Directory. These atlases tended to be modest, paperbound works of plat maps interspersed with advertisements. They were frequently distributed free to area farmers, although most indicated a price (averaging \$12.50) on their covers.

In the meantime, the atlases themselves changed form. The era of sumptuously illustrated volumes passed, and voluminous and often high-priced atlases gave way to simple, inexpensive, and frequently paperbound collections of county maps. Fortunately, however, they still contained information on property ownership; most importantly, they were still produced and sold commercially.

All during the twentieth century, plat book and atlas coverage has tended to focus on the southeast, southwest, and northwest regions of the state. In other words, publishers still behave like those observed by Bates Harrington in the nineteenth century, zeroing in on counties having sizable populations and a relatively large number of farms. This is shown in Figure 5, where the number of atlases published in each county is superimposed on a map showing the number of farms per county.

Figure 5: Number of Atlases Published for each County as of 1979



The motive for county atlas publishing--profit--has not changed. Even though it may appear to be more difficult to reap large profits from small paperbound volumes than elaborate subscription issues, advertising revenues apparently remain lucrative enough to warrant continuing publication.

Another facet of atlas publishing has remained constant throughout the years: namely, the intent of the atlases themselves. In general, most are aimed at promoting local businesses and stressing the virtues of the counties represented. They serve as open invitations to tourists, home seekers, and business developers by lauding the community and its human and natural resources. As such, they rarely lack for sponsors and patrons. Frequent reminders to support local advertisers "who have helped make this atlas possible" appear in many volumes. Typical are those found in atlases published during the 1920s:

A pair of our glasses would help to study this map. Please notice the arrow, we are located on first floor of 420 So. Front St. between Smiths Jewelry Store and Kyser Meat Market. If its Optical we can make it or get it for you. H.C. Prey, D.O. Optical Specialist.

Blue Earth County Atlas of 1921

Morrison County invites you for business, pleasure and health -- This ATLAS presents opportunities to manufacturers for location of industries, to business, to farmers, to dairymen, to land seekers, to home builders, to pleasure seekers and lovers of nature offered by our beautiful lakes, rivers and woods.

Each township has wonderful opportunities. Read every page -- study every map. Our resources are open to you. Accept our invitation and hospitality.

COME JOIN US.

Atlas of Morrison County, Minnesota, 1920, by Philip S. Randall

The land of cattle, clover, corn and potatoes. In the heart of the famous Park Region of Northern Minnesota -- The playground of the great prosperous Northwest.

Up-to-date Tourists' and Home-seekers' Guide of Hubbard County, Minnesota, 1923, by G.A. Todd

Atlases and plat books continue to provide valuable insights into rural cultural history and geography. However, only a handful produced today include pictorial and biographical sections.

Modern county atlas publishing in Minnesota had its true beginnings during the 1950s, which saw an almost unbelievably high rate of production. From 1950 and continuing through 1978, 510 atlases were published by 44 individual firms. Not surprisingly, a small number of firms once again began to dominate the field. Three-quarters of all atlases published during this time were produced by a total of five publishers: Rockford Map Publishers, Inc. of Rockford, Ill.; Thomas O. Nelson Co. of Fergus Falls; Midland Atlas Co. of Milbank, South Dakota; Title Atlas Co. of Minneapolis; and Farm Plat Book Publishing Co. of Mankato. Table 2 presents an overview of the most prolific publishers of county atlases for the state from 1890 through 1979.

Most publishers today adhere to a fairly uniform format. The typical modern plat book has a soft leatherette cover and a spiral wire binding and measures 14 inches tall, on the average. It contains township maps, a rural directory, and advertisements. The maps appear on alternate pages, frequently numbered, while the supplementary and directory information following the maps appears on unnumbered pages. There are, of course, exceptions to this format. The contents of different county atlases may vary widely, as shown earlier in Table 1. In addition, a publisher may change the format from county to county, depending on perceptions of local needs and profit potential.

Table 2. Major Publishers of Minnesota County Atlases

<u>Name</u>	<u>Publishing activity</u>	<u>Number of publications</u>
1. Rockford Map Publishers, Inc.	1960s-70s	147
2. Nelson, Thomas O., Co.	1940s-60s	121
3. Midland Atlas Co.	1960s-70s	69
4. Webb Publishing Co.	1910s-30s	49
5. Title Atlas Co.	1960s-70s	34
6. Farm Plat Book Publishing Co.	1950s	30
7. Ogle, George A. & Co.	1890s-1920s	23
8. Northwest Publishing Co.	1890s-1910s	24

As was true in the past, state publishers do not confine themselves to local atlas production alone. In fact, the newest firm in the field, Tri-Tabula of Minneapolis, publishes nothing for Minnesota and works mainly in Nebraska, Kansas, Wisconsin, and South Dakota. Many atlas publishers still look to the west for business; the American Atlas Company, which has produced only two Minnesota county atlases, focuses primarily on the Dakotas.

In responding to a survey conducted during the early 1970s, most major publishers indicated that their central location within the five-state area was important to their business. They also stated that their proximity to local rural markets was advantageous; as can be seen in Table 3, the majority are located in predominantly rural areas.

The most prolific of these, at least in the area of Minnesota county atlas publishing, is Rockford Map Publishers, Inc., which is responsible for a large number of inexpensive plat books currently available for state counties. Although these volumes are very popular, they do not emphasize cultural and directory information. At the other end of the scale is the Title Atlas Co. and its voluminous pictorial supplements. Volumes published by this firm tend to contain relatively large amounts of personal information about county residents. Not uncommon are specifics about a

Table 3. Results of a Survey of Major County Atlas Publishers Located in the Midwest

<u>Name</u>	<u>Estab- lished</u>	<u>Founder</u>	<u>Location</u>	<u>Number of Employees*</u>	<u>Number of U.S. coun- ties/year</u>	<u>Other Publications</u>	<u>Average Price</u>
American	1957	R. B. Johnson	Fergus Falls, MN	6-12	6-8	road maps	\$ 32.00
Carson	1956	P.L. Carlson	Watertown, SD & Harlingen, TX	30	several	city assess- ment maps	\$25.00-125.00
Directory	1946	D. Leaneagh	Algona, IA	40-50	300-500	other direct- ories	\$ 10.00
Midland	1965	C.J. Tobin	Milbank, SD	35	18-25	miscellaneous maps, shopping news	\$ 35.00
Nelson	1946-73	T.O. Nelson	Fergus Falls, MN	22-48	20	miscellaneous maps, state atlases	\$ 27.50
Rockford	1944	J.Q. Cummings	Rockford, IL	50	180	state atlases	\$7.50/12.00
Title	1959	O. Brandt	Minneapolis, MN	20	7-10	----	\$ 35.00

*In 1973. All other statistics illustrate average publishing activities and prices during the 1970s.

family's business, size, and religious affiliation. Individual memberships in organizations are also noted.

All publishers surveyed indicated that while they engage in other types of printing, county atlases make up the bulk of their business. Annual production ranges from 6 to 180 volumes. When asked to specify the determining factors which led to the publication of new or revised atlases, most publishers acknowledged that the frequency with which land changed hands and population fluctuated were both influential. One company was quite frank in admitting that it decided to publish a new atlas "whenever profitable." Rockford Map Publishers, Inc. follows a standard policy of updating atlases after a three-year interval.

Publishers still derive most of the information they need from maps found at local county court houses. However, many supplement this with fieldwork, personal interviews with citizens, and contacts with city engineers and highway departments.

The most typical plat books being published today are put out by the American Atlas Co., the Midland Atlas Co., K.R. Thompson Co., and Title Atlas Co., all of which produce volumes containing traditional features including biographies of residents, rural directories, and the like. Rockford Map Publishers, Inc., covers the largest number of Minnesota counties and provides the most up-to-date atlases. Only the Carson Map Co. focuses on urban rather than rural counties; since its relocation from Watertown, South Dakota to Harlingen, Texas, it is no longer considered a midwestern publisher.

In summary, an average of eight atlases or plat books have been published per Minnesota county. In spite of the high rate of publishing during the last decade, there are still some counties--namely, Lake and Cook--which have not been represented at all. Others have received extensive coverage; for example, there are 25 atlases in existence for Watonwan county. In publishers' eyes at least, Watonwan appears to be the ideal Minnesota county.

Where Minnesota County Atlases Are Located

In compiling this union list, a survey was conducted for the purpose of determining where Minnesota county atlases may be found today. Out of 177 institutions that received questionnaires, 76 responded.

The survey yielded some surprising information. In particular, a

number of county atlases not generally known about before the survey were "discovered." Of the total titles reported, only 50 percent have previously appeared in lists published by the Library of Congress.

The results of the survey also made it possible to identify primary collections of county atlases. The largest are found at the Library of Congress, the Minnesota Historical Society, and the University of Minnesota. The extent of each collection is indicated in Table 4.

Table 4. The Numbers of Minnesota County Atlas Titles Held by the Library of Congress, the Minnesota Historical Society, and the University of Minnesota

<u>Institutions</u>	<u>Atlases reported*</u>	<u>Percent of total</u>
<u>76 total</u>	<u>754</u>	<u>100</u>
DLC	392	52.1
MnHi	411	54.4
MnU-MAP	271	35.7

*These numbers refer to titles, not volumes. Some titles may be held by more than one institution.

While the Library of Congress collection spans the entire history of county atlas publishing, the University of Minnesota is especially strong in the area of modern coverage. The Minnesota Historical Society holds a large number of early atlases and is the primary source of Thomas O. Nelson's publications during the 1950s. The third largest collection within the state is located at Mankato State University. These holdings are unique in that they include a number of plat books published by farm bureaus for the southern part of the state.

Of the 754 titles reported, several are found at only one institution, as shown in Table 5. One hundred twenty-four of these are found primarily at county historical societies. These tend to be early atlases and pre-1950 publications by local firms.

This bibliography includes all of the works that have appeared in lists published by the Library of Congress, with the exception of 67 entries under the name of W.W. Hixson and Company. While the Library of Congress classifies these as having been produced during the 1930s, they may in fact be parts of a state atlas compiled by Hixson in 1916. The

Table 5. The Numbers of Minnesota County Atlas Titles Uniquely Held by Single Institutions

Institutions	Unique holdings reported
<u>76 total</u>	<u>246</u>
DLC	35
MnHi	44
MnU-MAP	43
73 remaining others	124

Minnesota Historical Society and the University of Minnesota both own copies of the Hixson Plat Book of the State of Minnesota, dated 1916. The atlas consists of township plat maps arranged by county and bound together in a single volume. The format and number of pages per entry correspond to those found in the individual volumes reported by the Library of Congress as separate county atlases published during the 1930s. After conferring with the Geography and Map Division of the Library of Congress, it was determined that the inclusion of these entries in this union list was unwarranted.

Footnotes

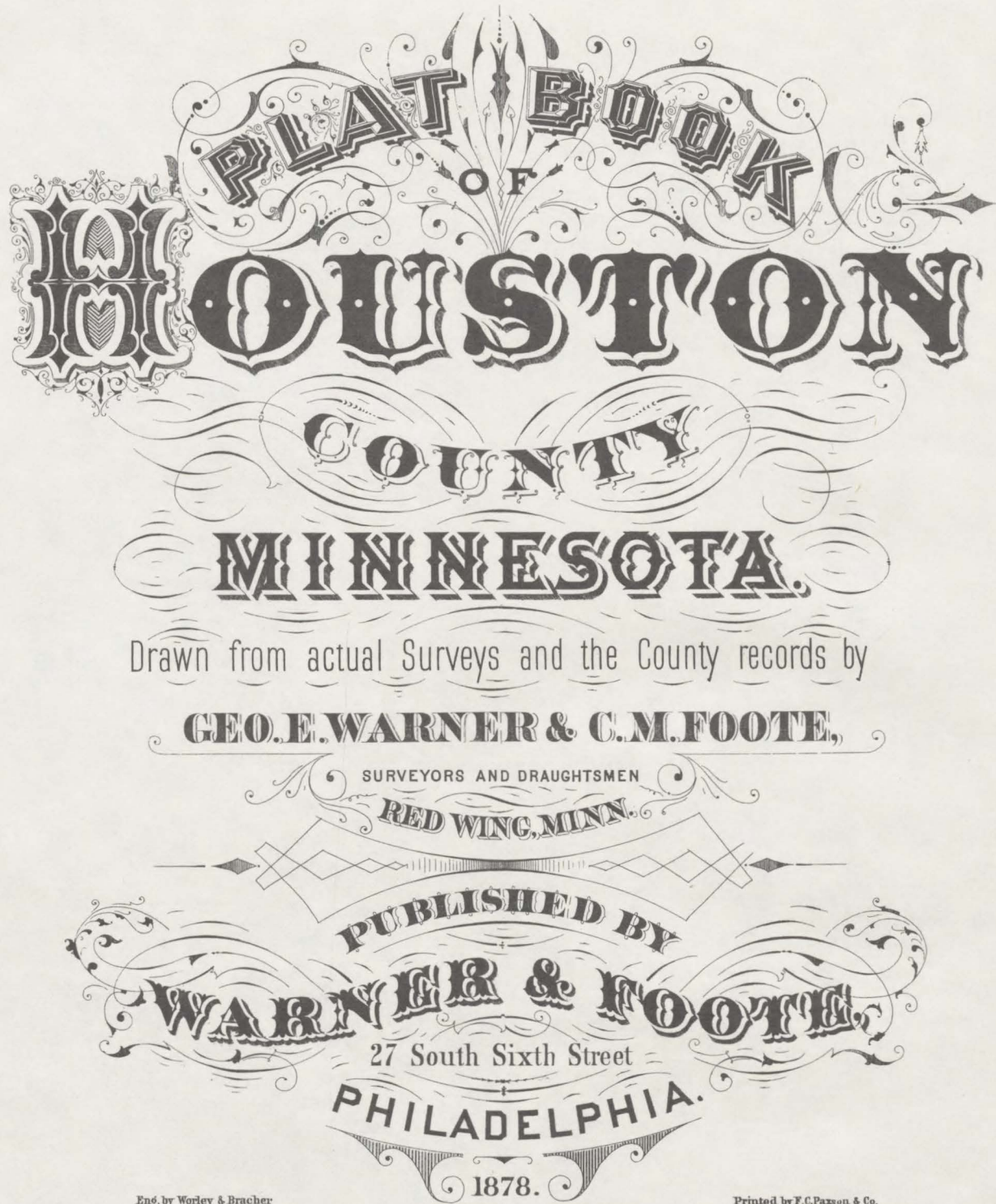
1. Thrower, Original Survey and Land Subdivision, p. 126.
2. LeGear, United States Atlases, p. III.
3. Harrington, How 'Tis Done, introduction.
4. Ibid., p. 54.
5. Stephenson, Land Ownership Maps, p. xiii.
6. Ristow, Maps for an Emerging Nation, p. 32.
7. Ibid.
8. Harrington, How 'Tis Done, p. 76.
9. LeGear, United States Atlases, p. III.
10. Thrower, "The County Atlas of the United States," p. 370.
11. Ristow, Maps for an Emerging Nation, p. 34.
12. Ibid., p. 33.
13. Harrington, How 'Tis Done, p. 73.

Sources

- Harrington, Bates. How 'Tis Done. A Thorough Ventilation of the Numerous Schemes Conducted by Wandering Canvassers Together with the Various Advertising Dodges for the Swindling of the Public. Chicago: Fidelity Publishing Co., 1879.
- Johnson, Hildegard Binder. Order Upon the Land. The U.S. Rectangular Land Survey and the Upper Mississippi Country. New York: Oxford University Press, 1976.
- LeGear, Clara Egli, comp. United States Atlases: A List of National, State, County, City, and Regional Atlases in the Library of Congress. Washington, D.C.: The Library of Congress, 1950-1953, 2 v.
- May, Betty. County Atlases of Canada. A Descriptive Catalogue. Ottawa: Public Archives of Canada, National Map Collection, 1970.
- Phillips, Philip Lee and Clara Egli LeGear, comp. A List of Geographical Atlases in the Library of Congress, with Bibliographical Notes. Washington, D.C.: The Library of Congress, 1977.
- Ristow, Walter W. "Alfred T. Andreas and His Minnesota Atlas," in Minnesota History, 40, no. 3 (Fall, 1966), pp. 120-129.
- Ristow, Walter W. Maps for an Emerging Nation; Commercial Cartography in Nineteenth-century America. Washington, D.C.: The Library of Congress, 1977.
- Stephenson, Richard W. Land Ownership Maps, A Checklist of Nineteenth Century United States County Maps in the Library of Congress. Washington, D.C.: U.S. Government Printing Office, 1967.
- Thrower, Norman J.W. "Cadastral Survey and County Atlases of the United States," in The Cartographic Journal, 9, no. 1 (June, 1972), pp. 43-51.
- Thrower, Norman J.W. "The County Atlas of the United States," in Surveying and Mapping, 23, no. 3 (September, 1961), pp. 365-373.
- Thrower, Norman J.W. Original Survey and Land Subdivision: A Comparative Study of the Form and Effect of Contrasting Cadastral Surveys. Chicago: Rand McNally, 1966.



A SAMPLING OF ILLUSTRATIONS
AND INFORMATION FROM OLD
AND NEW COUNTY ATLASES



Eng. by Worley & Bracher
27 So. Sixth St. Phila.

Printed by F. C. Paxson & Co.
439 Chestnut St. Phila.

Oldach & Mergenthaler, Bookbinders
14 & 16 So. 7th St. Phila.

Figure 6. Early atlases often used decorative lettering on the title page.



MAP OF
ARVESON
TOWNSHIP

Scale 1/4 inches to 1 mile

Township 159 North, Range 45 West of the 5th P. M.

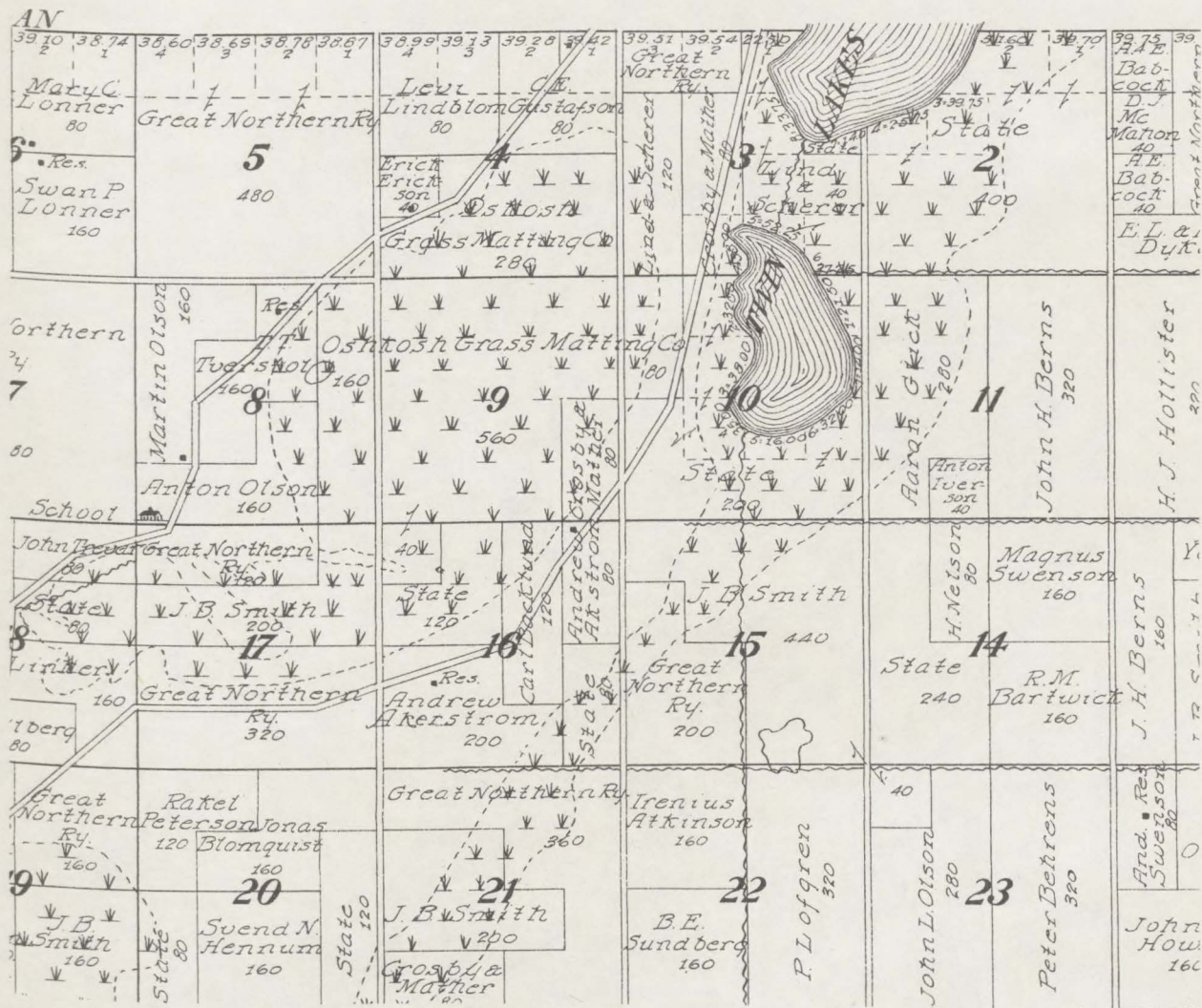


Figure 7. Map of a rural county area showing the type of information available. Decorative borders and map headings frequently embellished early atlases. (Kittson County 1912)

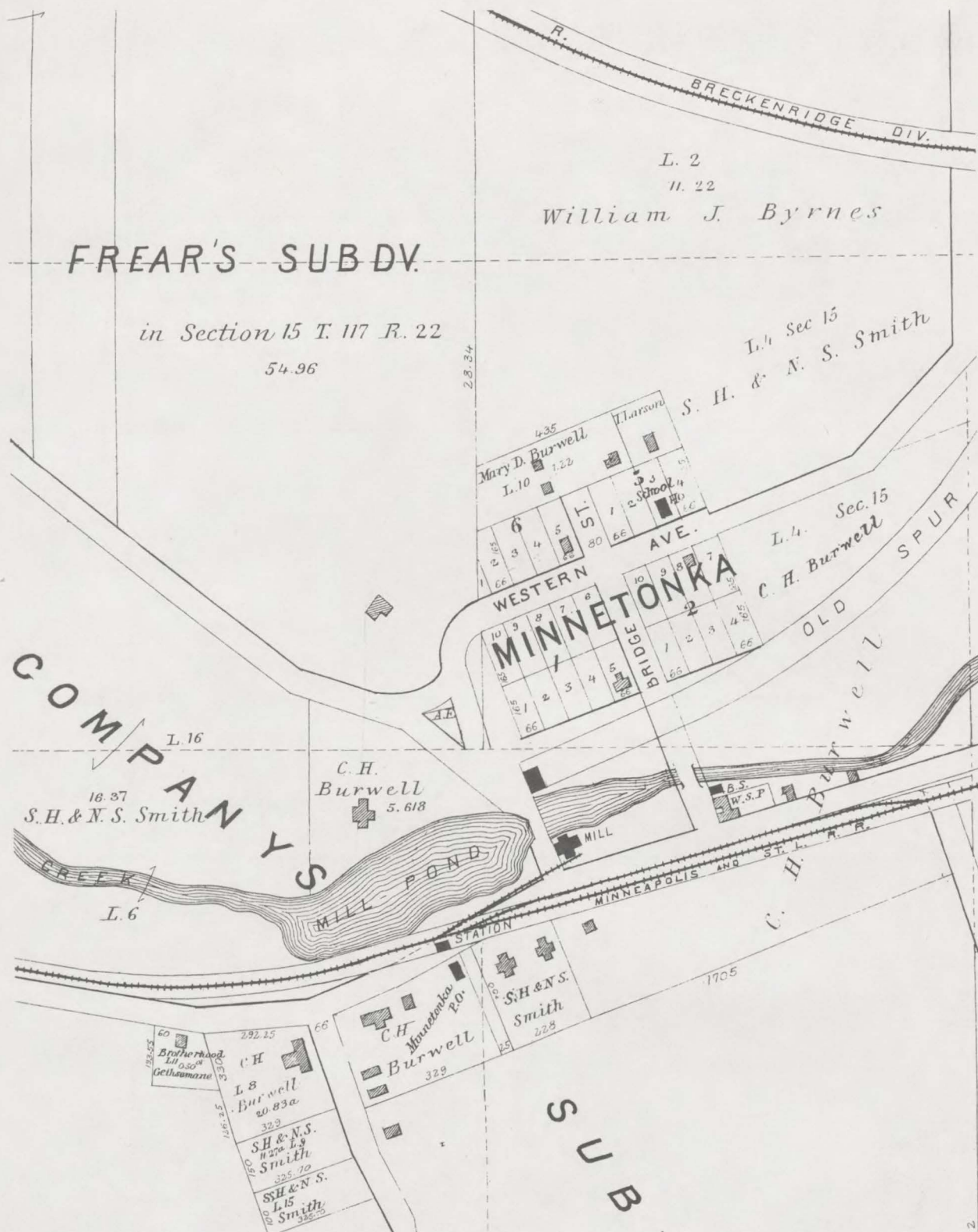


Figure 8. Map of a town and its vicinity showing the variety of information available. City parcels and subdivided land traditionally lack owners' names. (Hennepin County 1898)

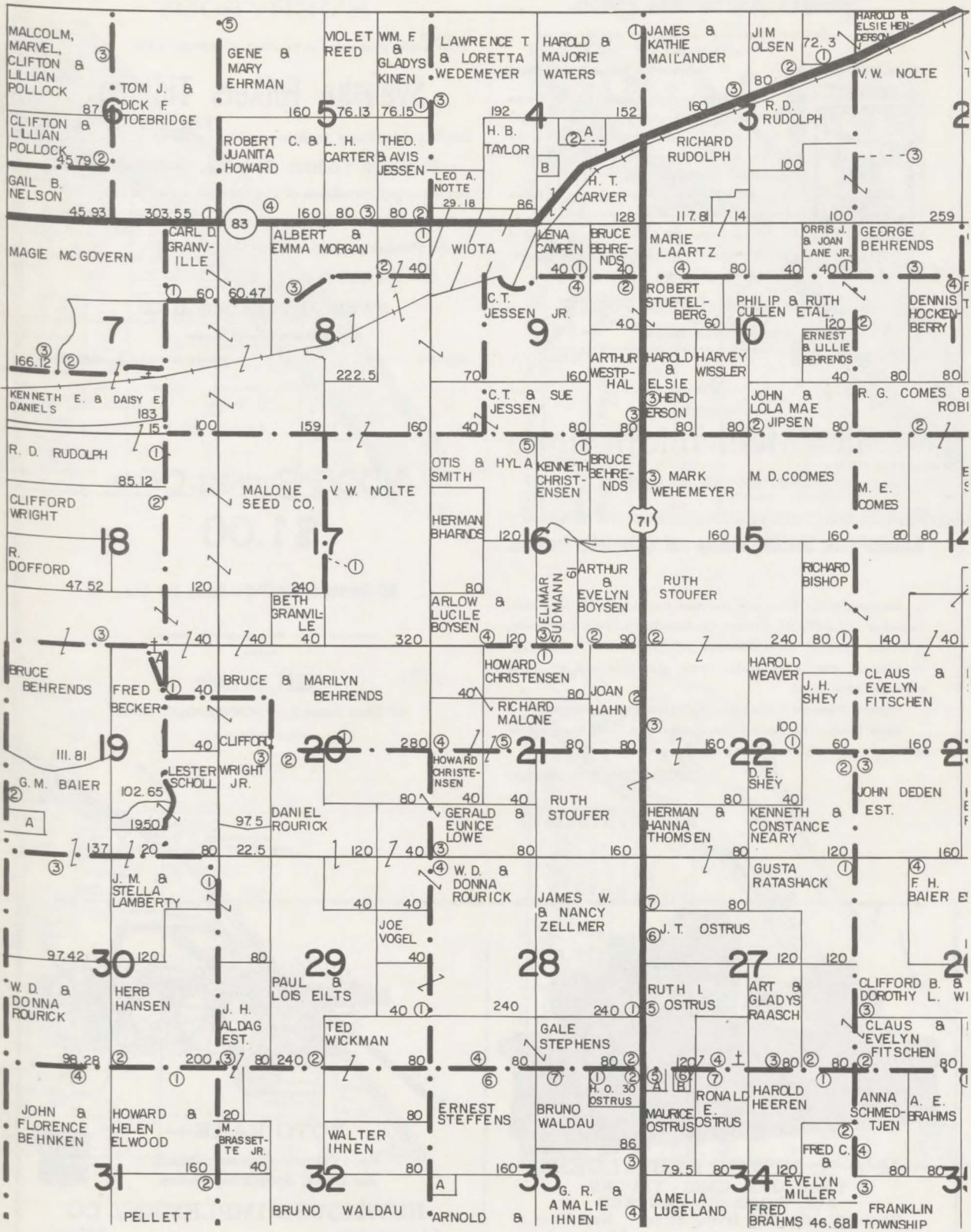


Figure 9. Map of a contemporary rural county area.

Svenska Amerikanska Posten

The Largest Swedish Paper in America in Size and Circulation
Published Weekly

Circulation, 35,000 copies each issue

Subscription Price, \$1.00 per annum with Premium



The above cut shows in miniature the Premium Book for 1898, size 9 x 12 inches and over one inch in thickness. The most valuable book ever issued in the Swedish Language.

The Svenska Amerikanska Posten, now on its fourteenth year, is seven columns, 12 to 24 pages each issue. The subscription price only \$1.00 per annum, including a valuable Premium (for 1898 *Juvelskrinet Eller Kunskapernas Bok*).

The Editorial Department is headed by Editors Magnus Turnblad and Herman Stockenström.

Sample copies and full information in regard to advertising rates and Premium offers free on application.

Address all letters to

SVENSKA AMERIKANSKA POSTEN

SWAN J. TURNBLAD, Manager

MINNEAPOLIS, - - - MINNESOTA

Medico-Mechanic Institute

CENTURY BUILDING, MINNEAPOLIS

Movement Cure, Scientific Massage and Orthopaedic Treatment

Diseases of the Spine and Nervous System, RHEUMATISM, Impaired DIGESTION, Chronic Constipation, LIVER Complaint, KIDNEY Trouble. **Joint Diseases** and Curvature of Spine cured or relieved, even after drugs, baths, electricity and all other remedies have failed.

Chronic Diseases a specialty. No medicine is prescribed.

Malt Food.—The greatest nerve tonic and blood builder ever known; warm and fresh, prepared every morning.

P. LAURITZEN, M. G., Manager

EVERYBODY

That wants to succeed in business advertises in the

Svenska Folkets Tidning

the best advertising medium in the Northwest.

Svenska Folkets Tidning, established in 1881, has the largest circulation of any Swedish paper in the Northwest. It is no sectarian organ, and therefore reaches all classes of the Swedish population in the United States.

For rates apply to

SWEDISH PUBLISHING CO.

53 South Fourth Street

SECOND FLOOR

MINNEAPOLIS, MINN.

1,000 Business Cards
\$1.00


All Classes of Printing at Equally Low Rates

Correspond or call. Mail orders promptly attended to.
Address,

PERRY, the Printer

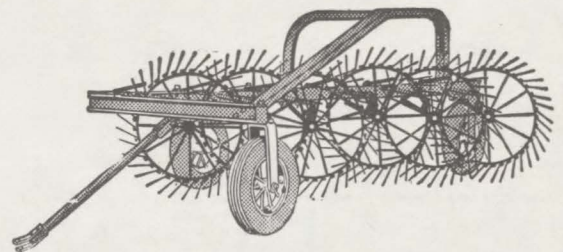
42 Third Street S., MINNEAPOLIS, MINN.

TELEPHONE 1044



M. & H. MOTOR REBUILDERS
TRACTORS - CARS - TRUCKS
ALL WORK GUARANTEED

Walter T. Hill 621 Irving Street Neil Huer
Phone 421 Alexandria



ROTO RAKE

For Faster, Cleaner Raking
No Gears, Sprockets, Chains

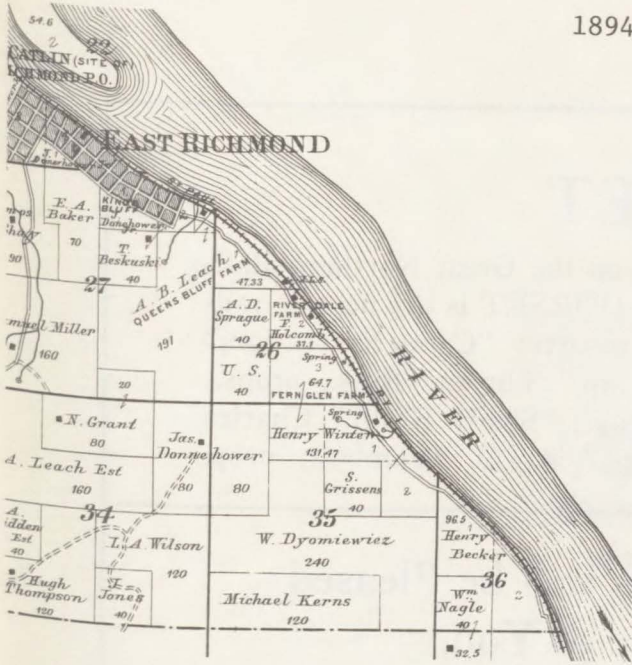
NEWHOUSE IMPLEMENT CO
Alexandria Minn.



PATRONIZE THESE ADVERTISERS -- THEY MADE THIS BOOK POSSIBLE

Figure 10. Advertisements are a major part of all county atlases. (Hennepin County 1898 and Todd County 1951)

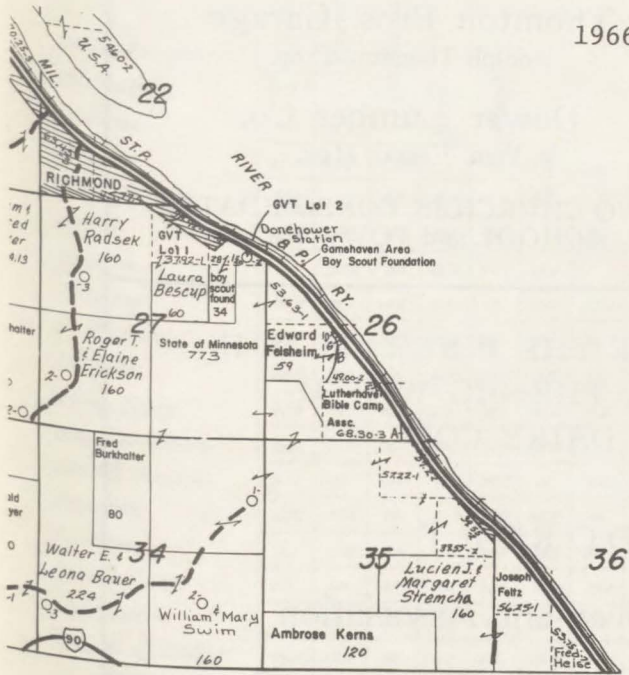
1894



1914



1966



1972

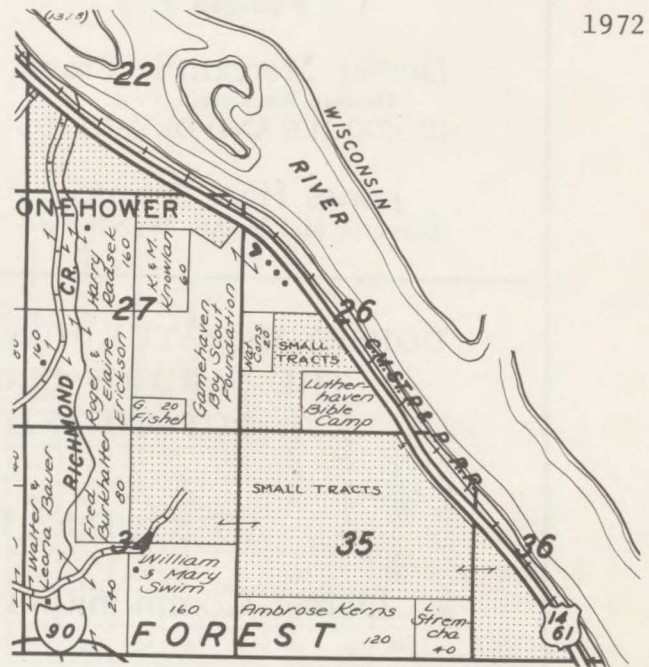


Figure 11. Change in land ownership may be traced by comparing county atlases for different years. (Winona County 1894, 1914, 1966, 1972)

DORSET

DORSET is a thriving little village on the Great Northern Railway, six miles east of Park Rapids. DORSET is the nearest railway station to the following summer resorts: "Camp Recreation," A. G. Irvin, prop.; "Pine Cone Camp," Thomas Bros., props.; "Mantrap Camp," E. M. Wilsie, prop.; "Shady Knoll," Charles Kellner, prop.; "Fisherman's Lodge," A. O. Wambolt, prop.

These Business Places will be Pleased to be of Service to You.

Farmers State Bank of Dorset
C. R. Hewitt, Cashier

Dorset Garage
J. S. Flanagan, Prop.

Dorset Mercantile Store
Herman Weckwerth, Prop.
GROCERIES AND DRY GOODS

James Hart & Sons
Elevator and Potato Warehouse

Peter Avenson
Groceries, Hardware and
Farm Machinery

Thomton Bros. Garage
Adolph Thomton, Prop.

Dower Lumber Co.
Wm. Vestal, Mgr.

TWO CHURCHES, CONSOLIDATED
SCHOOL and TOWN HALL

DORSET IS IN THE HEART OF THE PINES. IT IS IN
THE LAND OF CLOVER, THE BIG WHITE
POTATO AND THE DAIRY COW

TRADE IN DORSET

Dorset Community Improvement Association

Figure 12. Community spirit and boosterism is displayed in county atlases. (Hubbard County 1923)

Table of
AIR LINE DISTANCES
HOUSTON CO.
MINNESOTA

	<i>Black Hammer</i>	<i>Brownsville</i>	<i>Caledonia</i>	<i>Eitzen</i>	<i>Freeburgh</i>	<i>Hokah</i>	<i>Houston</i>	<i>Jefferson</i>	<i>La Crescent</i>	<i>La Crosse</i>	<i>Money Creek</i>	<i>Money Creek Sta.</i>	<i>Mound Prairie</i>	<i>Riceford</i>	<i>Sheldon</i>	<i>Spring Grove</i>	<i>Wilmington</i>	<i>Winnebago Valley</i>	<i>Yucatan</i>
<i>Black Hammer</i>																			
<i>Brownsville</i>	19.8																		
<i>Caledonia</i>	8.3	11.7																	
<i>Eitzen</i>	12.5	16	9																
<i>Freeburgh</i>	14.8	7	6.8	8.8															
<i>Hokah</i>	18.4	5.5	11.3	18.2	10.1														
<i>Houston</i>	11	15.3	9.6	13.5	14.7	12.1													
<i>Jefferson</i>	20.2	12.4	14.6	9.1	8	17.2	22.5												
<i>La Crescent</i>	23	0.4	16.5	23.3	15	5.3	13.7	27.7											
<i>La Crosse</i>	24.3	7.8	7.4	23.4	14.5	5.7	16	20.3	2.8										
<i>Money Creek</i>	14.3	10	11.8	23	19	13.9	4.5	27	15.3	17.9									
<i>Money Creek Sta.</i>	10.8	10.2	12.3	20.5	18	15	4	25.5	17.4	19.7	3.5								
<i>Mound Prairie</i>	15.6	10.1	10.3	19	12.2	5	6.2	20	7.4	9.5	8.8	10.2							
<i>Riceford</i>	4.2	23.8	12	13.8	18.3	22.7	15	22.5	27.1	28.5	18	11.2	20						
<i>Sheldon</i>	5.5	15.6	5.5	13.6	12.3	13.2	5.6	19.2	17.5	19	9.7	7	10	9.8					
<i>Spring Grove</i>	3.8	20	8.7	9.5	14.1	19.8	14.4	18.2	24.8	25.6	18	14.7	18	4.3	8.5				
<i>Wilmington</i>	11	16.1	8.1	7.5	9	18	17.4	10.2	23.2	23.2	22	10.5	18.3	12.5	12.4	8			
<i>Winnebago Valley</i>	14.2	12.6	8.3	3.4	5.5	15.5	18	0	20.7	20.2	22.4	20.5	17.1	16.3	9.8	11.8	4.3		
<i>Yucatan</i>	4.7	20.1	10	16.5	16.7	17.5	8	23.2	21.2	23	10	6.3	13.6	7.7	4.4	8.7	15.1	17.4	

Population of HOUSTON CO. May 1 st 1875	
<i>Black Hammer</i>	908
<i>Brownsville</i>	725
<i>Brownsville Village</i>	805
<i>Caledonia</i>	985
<i>Caledonia Village</i>	872
<i>Crooked Creek</i>	560
<i>Hokah</i>	456
<i>Hokah Village</i>	1021
<i>Houston</i>	579
<i>Houston Village</i>	503
<i>Jefferson</i>	480
<i>La Crescent</i>	931
<i>Mayville</i>	674
<i>Money Creek</i>	765
<i>Mound Prairie</i>	743
<i>Sheldon</i>	899
<i>Spring Grove</i>	1306
<i>Union</i>	478
<i>Wilmington</i>	1253
<i>Winnebago</i>	900
<i>Yucatan</i>	783
<i>Total</i>	16566

Figure 13. General information is sometimes included. (Houston County 1878)

Dinehart, Jonah, Farmer, S. 13, T. Hobart, P. O. Frazee. Mr. Dinehart was born in New York State in 1852 and settled in Ottertail County in 1874. He is married to Caroline Hamblin; they are the parents of ten children.

Ditterich, Frank, Proprietor of Cloverdale Farm, S. 21, T. Perham, P. O. Perham. 1880.

Dixon, Art, Livery, Feed and Sale Stable, Deer Creek. 1910.

Dobson, Ed., Farmer, S. 18, T. Woodside, P. O. Parkers Prairie. 1880.

Doll, Mickael, Farmer, S. 10, T. Pine Lake, P. O. Perham. 1868.

Donahe, J. L., Farmer, S. 10, T. Otto, P. O. New York Mills. 1909.

Donovan, T. W., Proprietor Leader Department Store, Fergus Falls. 1907.

Drayton, Edward, Farmer, S. 11, T. Maple Wood, P. O. Pelican Rapids. 1890.

Duberowski, John, Farmer, S. 19, T. Parkers Prairie, P. O. Parkers Prairie. 1881.

Dunker, Fred, Farmer, S. 34, T. Ottertail, P. O. Battle Lake. 1890. Mr. Dunker has served as Township Assessor.

Durrell, J. G., Proprietor The Fergus Hide, Fur and Wool Co., Fergus Falls. 1900. Mr. J. G. Durrell was born in Embden, Somerset County, Maine, May 18, 1848. He is a veteran of the Civil War, serving in Co. C, 3rd Wisconsin Vol. He was married to Dorothy Smorthet Nov. 20, 1867, in Pilot Mound, Webster County, Iowa. Has had an active life as a farmer, mill man and editor. Has always taken interest in public affairs. Moved to Fergus Falls, July 4, 1900, where he owns some valuable property. He is proud of his home city and is doing his best to make it a model city for a home. Mr. and Mrs. Durrell are the parents of eight children, five of whom are living and three are buried in Iowa. The sons are Wm. B., who is a farmer in Colorado; Joseph H., who is a banker in Havana, Cuba; Sumner G., who is a railroad man in Oklahoma. The daughters are Mary F., the wife of C. W. Whitney, a teacher in Durant, Oklahoma, and Edith B., who is the wife of Geo. B. Sailor, a lawyer and whose home is in Oklahoma.

JONES, LOWELL N.: R; FN 30-B-3; PH 243-4208; WF Leonora (father James Mennealy); CH Larry (married Donna Humpel, Pymosa Twp.), Max (married Vickie Rassmussen, Dexter), Crest (married Paula Sands, Stewart), Byron (Atlantic); MI Church of Christ; Lived in Co. 37 yrs.; WF Works for Cass Co. Hospital; General farmina, Grain. Livestock. Atlantic, Rt. 2.

KAY, FRED: R; FN 23-B-2; MI Unavailable. Atlantic, Rt. 3.

KAY, GERALD L.: T; FN 24-B-2; PH 243-3926; MI Presbyterian; Farm Bureau; Elks; Cass Co. Feeders; Born & Raised in Co.; General farming, Grain, Livestock. Atlantic, Rt. 3.

KAY, RICHARD H.: O; FN 32-B-B; PH 243-2029; WF Kathy (father Glen Strittmatter); CH Philip, Kristel, Ryan; MI Presbyterian; Vietnam Vet, Army; Farm Bureau; Church Board; Pork Producers Assoc.; Born & Raised in Co.; Farm in family since 1964; General farming, Grain, Livestock; Custom work, Forage Harvesting. Atlantic, Rt. 3.

KEES, JIM D.: O; FN 1-B-2; PH 243-3107; MI WW II Vet, Army; Born & Raised in Co.; Farm in family over 80 yrs.; Retired. Atlantic, Rt. 3.

KEES, MARY M.: O; FN 1-B-2; PH 243-3107; MI Born & Raised in Co.; Farm in family over 80 yrs.; Retired. Atlantic, Rt. 3.

KELLY, DAVID L.: O; FN 36-B-B; PH 243-2009; WF Marlene (father Raymond Schwartz); CH Christy, Brian, Daniell, Elaine; MI Catholic; Army; 4-H Leader; Born & Raised in Co.; Farm in family 9 yrs.; Works for Schwartz Construction. Atlantic, Rt. 3.

KNIGHT, DR. JAMES M.: O; FN 34-B-C; PH 243-3844; WF Carol (father Benjamin Vandenberg); CH Janice (U of Iowa), Jim (U of Iowa), John, Gordon, Joan; MI Baptist; Korean Vet, Army; Farm in family 5 yrs.; Orthodontist at Atlantic Dental Clinic. Atlantic, Rt. 3.

Figure 14. An old and a new example of the county directory. (Otter Tail County 1912 and Title Atlas Company 1970s)

ONE HUNDRED YEARS WITH
THE PETERSONS

John C. Peterson and his wife, Lovisa, with their 6 children - Eva, Carl, Selma, Axel, Emil, and Herman, set sail for America in a steamboat in 1869, from Sweden.

They traveled from New York to St. Cloud, Minn. by train where they bought a yoke of oxen and set out for Holmes City. On June 24, they stopped for the night east of Lowry where they met some people who advised them they did not have to go to Holmes City as the relatives they were going to meet were known to have settled in Ben Wade Township just west of Lowry.

When they arrived at their homestead site south of Farwell, they constructed a dugout for their first home. Finally a frame house was built in the vicinity of the present farm house which was built in 1898.

The Peterson history would not be complete without mention being made of the spiritual revivals that took place in the early 1890's and that affected many members of the family. The meetings which began in the Methodist Church in Farwell began a time of soul-searching for the entire Peterson family.

Eva married Gustaf Carlson and they had 5 children: Annie, Arthur, Minnie, Aletta, and Albin; after Gustaf was killed, Eva married Edward Homstad.

Axel married Selma Ternquist, and they had 9 children: Arthur, Walter, Hattie, Harry, Edith, Minnie, Mabel, William, and Theodore.

Carl married Anna Hoskelsur, and they had 9 children: Minnie, Emma, Amanda, Ruth, Alice, Walter, LeRoy, Gladys, and Herbert.

Emil's wife was Ada Rudgren, and they had 12 children: Walter, Agnes, Jennie, Clarence, Palmer, Mildred, Abner, Ruby, Lucille, and 3 children who died as infants.

Herman married Emma Eriksson, and they had 2 sons, Arthur and Evald.

Selma married August Ternquist, and they had 14 children: Hannah, Alex, Lottie, Minnie, Emma, Willie, Herman, Josie, Edwin, Arnold, Elmer, Mabel, Theodore, and Harry.

Minnie married Edward Benson, and had 5 children: Vincent, Evelyn, Melvina, Elmer, and Edna.

Sennie married Algot Peterson. They had 2 children, Morris and Irene, as well as twin daughters - Rhoda and Ruby, who died as young children.

Jennie married Albin Hedlin, and had 4 children: Emma, Arthur, and 2 who died as infants.

Ida retained her maiden name when she married Emil Peterson. They had 6 children: Victor, Alton, Palmer, Elmer, Wallace, and Ruby.

(The above material was taken from "One Hundred Years With The Petersons 1869-1969", compiled by Darrel A. Peterson, a great grandson of the John C. Petersons.)

MINNEWASKA'S KAIA

Kaia, a Blue Persian female, became Royal Inter-American Opposite Sex Cat in 1970. Owned by Mr. & Mrs. Roy Vegoe of Glenwood, it was evident as the 1970-71 show season progressed, that Mrs. Vegoe had no real worries about Kaia failing to win ribbons.

There is quite an article about Kaia in the "American Cat Fan-ciers Assn. Proudly Presents 1971 Grand Avenue," which goes into detail about her and her pedigree.

CLAY COUNTY, MINNESOTA

Minnesota: - Clay County comprises 1043 square miles, its east and west dimension being about 30 miles and its north and south dimension being 36 miles. By far the greater part of the entire area lies within the borders of the territory occupied (10,000 years ago) by the great lake known as glacial Lake Agassiz. The remaining part belongs to the extensive section of the upland surrounding the area of the ancient lake (eastern part). The county is mostly prairie and in the east timber occurs about the shorelines of the many small lakes. The Red River which flows north is the western boundary.

Early History: - Although fur traders spread rumors of the Red River Valley as a region of great richness, little definite information was known of its resources. In 1823, Major Stephen Long was ordered to conduct an expedition on the Red River. His report on the soil, streams, plant and animal life was of great value. In 1844, six Red River ox carts set out from Pembina and proceeded southward along the Red River Valley carrying the first cargo for St. Paul. Norman Kittson, in charge of the American Fur Company's post at Pembina, is said to be responsible for the first use of the trail through Clay County to Mississippi. The Red River ox cart, a two-wheel wooden cart drawn by an ox or pony, would travel 15 or 20 miles a day, and would carry a load from 600 to 1,000 pounds on each cart. The driver was usually a French half-breed, and a white man supervised 6 to 15 drivers. The carts came through the county loaded with fur pelts and returned from St. Paul with food, gunpowder and tea.

In 1859, the Hudson Bay Company purchased the Northwestern Fur Company's interest and established the Hudson Bay Post on the Red River near Georgetown, and this became a center of trade for the carts and later the boats on the Red River. When Minnesota became a state in 1858, the carts proved of importance in the settlement of the county.

Boats on the Red: - A townsite of "LaFayette" was surveyed in Mar., 1859, on the Red River in Kragens Township where the Sheyenne River from North Dakota empties into the Red, and here in April of that year, the first steamboat on the Red was built and named the "Anson Northrup." Other boats were built -- the "international," the "Selkirk," the "Cheyenne," and the "Dakota." These carried freight and passengers from Breckenridge and Moorhead to Fort Garry (now Winnipeg) until 1877.

Clay County Named: - The county was established and named "Breckenridge" County after John C. Breckenridge, the Vice-President of the United States under President Buchanan, in 1861. Governor Ramsay of Minnesota appointed the county commissioners in 1861: R. M. Probstfield, Richard Manning, George Northrup. After the Civil War started, Breckenridge joined the army of the South and after local pressure, the Minnesota State Legislature passed a bill rescinding the name of Breckenridge on March 6, 1862. The new bill proposing the name of "Clay" was approved on March 8, 1862. The county was named for the great statesman, Henry Clay of Lexington, Kentucky. Clay was called the great "Pacifcator." The county was reorganized on April 14, 1872. An election for county commissioners was held in the fall and the following were elected: Andrew Holes, B. F. Zarsacher and John Pryer. Moorhead was named the county seat and on June 1, 1872, a county building was ordered.

Early Settlers: - The first settlers of the county located along the Red River on the Pembina Trail. After the Indian uprising in 1862, the few settlers left the county for Pembina and Fort Abercrombie for protection. The Buffalo River settlers came in 1870. When the first settlers arrived, the nearest point at which they could reach a market town was Alexandria, a distance of 180 miles. The Northern Pacific Railroad reached the western boundary in 1871. The railroad became the chief agent in persuading families to settle here. The peak of immigration into the area came between 1878 and 1884.

(The above information compiled by the Clay County Historical Society and distributed by Moorhead Area Chamber of Commerce, Inc.)

Figure 15. Family and local histories are sometimes included. (Pope County 1972 and Clay County 1970)

LUMBER DEALERS.

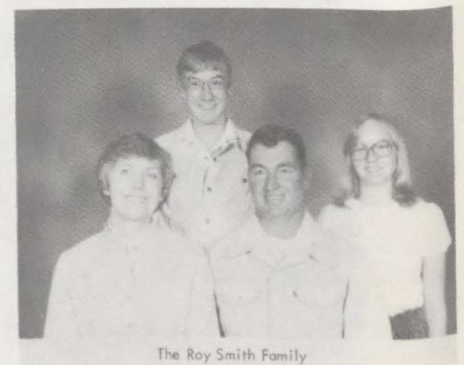




Figure 16. Portraits of county businessmen and farmers are commonly published. Before the invention of photography, lithographs were used. (1874 and the 1970s)




Figure 17. Early atlases contained lithographic reproductions of homes, businesses, and commercial properties. (1874)



GLENN MILLS
C. S. Smith Proprietor,
WINONA MIN.

Minnesota Historical Society

Figure 18. An 1867 business in Winona County.



INTERNATIONAL HOTEL,
Cor. Seventh & Jackson Sts. St. Paul.

Minnesota Historical Society

Figure 19. A thriving city business in St. Paul. (1867)



A. J. CANNEY, E. TOWLE SMITH, S. E. IVES, PURMORT & STEELE, ELIAS MOSES, PREST, W. J. VAN DYKE, CASHIER.
 CANNEY & SMITH, PIANOS, ORGANS, FINE CLOTHING & FURNISHING, MERCHANTS NATIONAL BANK.
 MERCHANT TAILORS, - & MUSIC - GOODS, ONE PRICE ONLY, (MONEY LOANED & COLLECTIONS MADE), V. S. HYCOB.
 ACADEMY & MUSIC, MINNEAPOLIS, MINN.

Figure 20. Local Minneapolis businesses portrayed in 1874.



Figure 21. Photographs of farms are a major feature of contemporary county atlases.



STOCKTON, MINN. 1866.

Minnesota Historical Society

Figure 22. Illustrations of busy rural scenes were typical of early county atlases. (Winona County 1867)

A BIBLIOGRAPHY OF MINNESOTA COUNTY ATLASES

All major headings are alphabetical by county. Individual entries beneath headings are chronological by publisher. The codes at the end of each entry refer to the institutions which hold that particular atlas; a key to these codes is found on pages 42 and 43.

KEY TO CONTRIBUTING INSTITUTIONS

AnC	Anoka County Historical Society
BeC	Becker County Historical Society
BiC	Big Stone County Historical Society
BlC	Blue Earth County Historical Society
BrC	Brown County Historical Society
CaC	Carlton County Historical Society
DaC	Dakota County Historical Society
DLC	U.S. Library of Congress
FiC	Fillmore County Historical Society
FrC	Freeborn County Historical Society
GoC	Goodhue County Historical Society
HeC	Hennepin County Historical Society
IsC	Isanti County Historical Society
KaC	Kanabec County Historical Society
KdC	Kandiyohi County Historical Society
KiC	Kittson County Historical Society
LaC	Lac Qui Parle County Historical Society
LeC	Le Sueur County Historical Society
MaC	Marshall County Historical Society
MoC	Morrison County Historical Society
MnAu	Austin Public Library
MnCaE	East Central Regional Library
MnCh	Carver County Library
MnCrU	University of Minnesota - Crookston, Kiehle Library
MnCS	St. John's University, Alcuin Library
MnDu	Duluth Public Library
MnDuU	University of Minnesota - Duluth, Campus Library
MnFfC	Fergus Falls Community College, The Library
MnHi	Minnesota Historical Society
MnIfRC	Rainy River Community College, The Library
MnKrL	Kitchigami Regional Library
MnLeW	Washington County Library
MnM	Minneapolis Public Library (main)
MnMA	Augsburg College, Library
MnMAC	Anoka County Library
MnManS	Mankato State University, Memorial Library
MnMar	Marshall-Lyon County Library
MnMarS	Southwest State University, The Library
MnMMetS	Metropolitan Community College Library
MnMohL	Lake Agassiz Regional Library
MnMohS	Moorhead State University, Livingston Lord Library
MnNS	St. Olaf College, Rolvaag Memorial Library
MnRo	Rock County Community Library
MnRR	Rochester Community College, Goddard Library
MnRS	Rochester Public Library
MnS	St. Paul Public Library
MnSB	Bethel College Library
MnShS	Scott County Library System
MnSJ	James J. Hill Reference Library
MnSRC	Ramsey County Library
MnSSC	Concordia College, The Library

MnSST	College of St. Thomas, O'Shaughnessy Library
MnStc1G	Great River Regional Library
MnStjoS	College of St. Benedict, The Library
MnTNR	Northwest Regional Library
MnU-MAP	University of Minnesota - Minneapolis, Wilson Library
MnVi	Virginia Public Library
MnWilJC	Willmar Community College, The Library
MnWilRL	Crow River Regional Library
MnWino	Winona Public Library
MnWoN	Nobles County Library
MnWPLS	Western Plains Library System
MnWspD	Dakota County Library System
MuC	Murray County Historical Society
NiC	Nicollet County Historical Society
NoC	Nobles County Historical Society
OtC	Otter Tail County Historical Society
ReC	Redwood County Historical Society
RiC	Rice County Historical Society
RnC	Renville County Historical Society
SaC	St. Louis County Historical Society
StC	Stearns County Historical Society
WaC	Waseca County Historical Society
WiC	Wilkin County Historical Society
WtC	Watonwan County Historical Society
YeC	Yellow Medicine County Historical Society Museum

AITKIN

ROCKFORD MAP PUBLISHERS, INC.

Triennial atlas & plat book, Aitkin County, Minnesota. Sponsored by
Aitkin County 4-H Leaders Federation.

(Rockford, Ill., 1969)
86 pp., illus., maps. 28 cm.
DLC, MnHi, MnManS

Atlas and plat book, Aitkin County, Minnesota.

(Rockford, Ill., 1972)
84 pp., maps. 28 cm.
Scale of township maps: 1-1/4" = 1 mile.
Includes index to owners.
MnU-MAP

Atlas & plat book, Aitkin County, Minnesota, 1975. Sponsored by Aitkin
County 4-H Council.

(Rockford, Ill., 1975)
1 v., maps. 28 cm.
MnCaE, MnDuU

Atlas & plat book, Aitkin County, Minnesota.

(Rockford, Ill., 1977)
1 v. maps. 28 cm.
MnCaE, MnU-MAP

ANOKA

WEBB PUBLISHING COMPANY

Atlas and farmers' directory of Anoka County and the eleven northern
townships of Hennepin County, Minnesota. Containing plats of townships
with owners' names; also maps of the State and United States, with an
outline map of the county showing location of townships, villages, roads,
schools, churches, railroads, streams.

(The Farmer: St. Paul, 1914)
64 pp., incl. 27 col. maps. 46 cm.
DLC, AnC, MnHi, MnM

NORTHWESTERN MAPPING COMPANY

Plat book of Anoka County. Warren Wm. Schenk, mapping engineer.

(Glen Lake, 1932)
32 pp., maps. 38 cm.
DLC, AnC, MnM

FARM PLAT BOOK PUBLISHING COMPANY

Official county plat book and farmers' directory of Anoka, North Hennepin
and North Ramsey Counties, Minnesota.

(Mankato, [195-?])
48 pp., maps. 28 cm.
MnManS, MnU-MAP

ANOKA COUNTY, MINNESOTA. PLATTING DEPARTMENT

Anoka County plats.

([Anoka, 1961])

8 v., maps.

MnM

ROCKFORD MAP PUBLISHERS, INC.

Tri-annual atlas & plat book, Anoka County, Minnesota. Sponsored by the Anoka County 4-H Leaders Council.

(Rockford, Ill., 1965)

37 pp., incl. 16 maps. 28 cm.

Scale of township maps ca. 1:50,000.

Includes index.

DLC, MnHi, MnU-MAP

PLAT SYSTEM SERVICES, INC.

Anoka County plat book.

([Minneapolis, 197-?])

3 v. (looseleaf)

MnMAC

ROCKFORD MAP PUBLISHERS, INC.

Atlas & plat book, Anoka County, Minnesota. Sponsored by Anoka County Chapter of National Association of Independent Free Appraisers.

(Rockford, Ill., 1972)

40 pp., illus., maps. 28 cm.

MnManS, MnU-MAP

Atlas & plat book: Anoka County, Minnesota, 1975. Sponsored by Anoka-Ramsey Community College Real Estate Program: Alpha Rho Chapter.

(Rockford, Ill., 1975)

42 pp., illus., maps. 28 cm.

MnHi, MnM, MnManS

BECKER

OGLE, GEORGE A., AND COMPANY

Standard atlas of Becker County, Minnesota, including a plat book of the villages, cities and townships of the county. Map of the State, United States and world.

(Chicago, 1911)

2 pp. 1., [1], 8-141, xxii pp. incl. 50 col. maps, illus., 46 cm.

DLC, BeC, MnHi, OtC

BROCK AND COMPANY

Standard atlas of Becker County, Minnesota, including a plat book of the villages, cities and townships of the county. Map of the State, United States and world.

(Chicago, 1929)

95, xxii pp. incl. 112 maps (part col.) illus. 45 cm.

DLC, BeC, MnHi, OtC

CARSON MAP COMPANY

Becker County plat book, township and quarter. Township and quarter section pages compiled for and with the help of the Becker County Auditor's Office.

(Watertown, S.Dak., 1961)

4 pp. 1., 413 l. of maps. 43 cm.

Scale of maps 1:2,400 and 1:31,680.

Blue line print.

DLC, BeC

NELSON, THOMAS O., COMPANY.

Atlas of Becker County, Minnesota, containing plats of each township, a county road map, a rural directory of farmers, a farm numbering system, and other features.

(Fergus Falls, 1964)

138 pp. incl. 42 maps, illus. 34 cm.

Scale of township maps ca. 1:45,000

DLC, MnHi, MnManS, MnU-MAP

TITLE ATLAS COMPANY

Pictorial atlas of Becker County, Minnesota.

(Minneapolis, 1971)

1 v. illus., maps. 33 cm.

MnMohL

ROCKFORD MAP PUBLISHERS, INC.

Atlas & plat book, Becker County, Minnesota. Sponsored by Becker Soil & Water Conservation District.

(Rockford, Ill., 1975)

72 pp. maps. 29 cm.

Scale of maps 1:50,688.

Includes index.

MnManS, MnMohL, MnU-MAP

Land atlas & plat book, Becker County, Minnesota. Distributed by Becker Soil & Water Conservation District.

(Rockford, Ill., 1977)

72 pp. maps. 28 cm.

Index to owners.

MnHi

BELTRAMI

WOOD, LYLE ARTHUR

Atlas, Beltrami County, Minnesota.
 (Baudette, Minn., 1942)
 1 pp. l., 64 l. of maps. 40 cm.
 Scale of township maps ca. 1:33,000.
 DLC

AMERICAN ATLAS COMPANY

Atlas of Beltrami County, Minnesota.
 (Bemidji, 1968)
 1 v. illus., maps. 36 cm.
 Scale of township maps ca. 1:40,000.
 MnHi, MnU-MAP

ROCKFORD MAP PUBLISHERS, INC.

Atlas & plat book, Beltrami County, Minnesota. Sponsored by Beltrami
 County 4-H Council.
 (Rockford, Ill., 1975)
 88 pp. maps. 28 cm.
 Scale of maps 1:50,688.
 Includes index.
 DLC, MnDuU, MnHi, MnManS, MnU-MAP

BENTON

NORTHWEST PUBLISHING COMPANY

Plat book of Benton County, Minnesota. Compiled from county records and
 actual surveys.
 (Minneapolis, 1903)
 29 pp. incl. 20 col. maps. 48 cm.
 Scale of township maps 1:31,680.
 With this is bound (inverted) as issued, the author's Plat book of
 Sherburne County, Minnesota.
 DLC, MnHi, MnManS, StC

WEBB PUBLISHING COMPANY

Atlas and farm directory with complete survey in township plats, Benton
 County, Minnesota, containing plats of all townships with owners' names;
 also maps of the State, United States and world: also an outline map of
 the county.
 (The Farmer: St. Paul, [1914])
 29, [12] pp. incl. 18 col. maps, illus. 41 cm.
 DLC, MnHi

BENTON

HUDSON MAP COMPANY

Plat book of Benton County, Minnesota, showing township plats, city and village plats, subdivision plats, county map and system of government surveys. Compiled from official records by H.G. Elletson.

(Minneapolis, 1930)

32 pp. maps. 46 cm.

DLC, MnHi, MnM, MnS

FARM PLAT BOOK COMPANY

Official county plat book and farmers' directory of Benton County, Minnesota.

(Mankato, [195-?])

40 pp. maps. 30 cm.

MnU-MAP

NELSON, THOMAS O., COMPANY

Atlas of Benton County, Minnesota, containing plats of each township, a county road map, a rural directory of farmers, a farm numbering system, and other features.

(Fergus Falls, 1961)

56 pp. incl. 16 maps, illus. 34 cm.

Scale of township maps ca. 1:50,000.

DLC, MnHi, MnManS, MnStclG, MnU-MAP

OFFICIAL FARM PLAT BOOK AND DIRECTORY

Official county plat book and farmers' directory of Benton and Sherburne Counties, Minnesota.

(Mankato, 1962)

52 pp. maps.

MnManS

ROCKFORD MAP PUBLISHERS, INC.

Triennial atlas & plat book, Benton County, Minnesota. Sponsored by Benton County 4-H Leaders Council.

(Rockford, Ill., 1968)

34 pp. maps. 28 cm.

MnHi, MnU-MAP

TITLE ATLAS COMPANY

Atlas of Benton County, Minnesota, containing maps, plats of the townships, rural directory, pictures of farms & families, articles about history.

(Minneapolis, 1973)

1 v. illus., maps. 33 cm.

MnStclG

ROCKFORD MAP PUBLISHERS, INC.

Atlas and plat book, Benton County, Minnesota. Sponsored by Benton Soil & Water Conservation district as a community service.

(Rockford, Ill., 1975)

34 pp., illus., maps. 28 cm.

Scale of maps: 1:50,688.

Includes index to owners.

MnManS, MnStc1G, MnU-MAP

BIG STONE

Official township plats of Big Stone County, Minnesota. Drawn by R. H.

Chapman, county surveyor of Big Stone County, 1897.

18 pp. 54 cm.

Blue line print.

BiC

NORTHWEST PUBLISHING COMPANY

Plat book of Big Stone County, Minnesota. Compiled from county records and actual surveys.

([Philadelphia], 1899)

44 pp. incl. 28 col. maps. 48 cm.

Scale of township maps 1:31,680.

Includes road laws and patron's directory.

DLC, BiC, MnHi

CLINTON ADVOCATE

Plat book and complete survey of Big Stone County, Minnesota. Containing plats of all townships with owners names; also outline map of the county. Des Moines, Iowa, The Kenyon Company, map makers [copyright holders].

(Clinton, Minn., [1913])

26 pp. incl. 18 col. maps, illus. 40 cm.

DLC, MnHi

WEBB PUBLISHING COMPANY

Atlas and farmers' directory of Big Stone County, Minnesota, containing plats of all townships with owners' names, an outline map of the county and a State map of Minnesota. Compiled from latest data on record and from personal investigation.

(The Farmer: St. Paul, 1931)

35, 4 pp. incl. 17 maps (part col.). 41 cm.

DLC, BiC, MnHi

BIG STONE

NELSON, THOMAS O., COMPANY

Plat book of Big Stone County, Minnesota, containing plats of each township, a county road map, a rural directory of farmers, and a tax valuation map of each township.

(Fergus Falls, 1950)

50 pp., maps. 34 cm.

MnHi, MnU-MAP

Atlas of Big Stone County, Minnesota, containing plats of each township, a county road map, a rural directory of farmers, a farm numbering system, and other features.

(Fergus Falls, 1960)

62 pp. incl. 21 maps, illus. 34 cm.

Scale of township maps ca. 1:45,000.

DLC, MnHi, MnManS, MnU-MAP

MIDLAND ATLAS COMPANY

Atlas, Big Stone County, Minnesota.

(Milbank, S. Dak., 1966)

84 pp. incl. 36 maps, illus. 36 cm.

Scale of township maps ca. 1:41,000.

Includes rural directories.

DLC, MnHi, MnMarS, MnU-MAP

Atlas of Big Stone County, Minnesota.

(Milbank, S. Dak., 1971)

18 pp. illus., maps. 36 cm.

Scale of township maps ca. 1:41,000.

MnHi

ROCKFORD MAP PUBLISHERS, INC.

Atlas & platbook, Big Stone County, Minnesota. Sponsored by Big Stone Soil & Water Conservation District, Ortonville, Minnesota, as a community service.

(Rockford, Ill., 1975)

42 pp. illus., maps. 28 cm.

Scale of maps 1:50,688.

Includes index to owners.

DLC, MnHi, MnManS, MnU-MAP

MIDLAND ATLAS COMPANY

Atlas of Big Stone County, Minnesota.

(Milbank, S. Dak., 1976)

18, 48 pp. illus., maps. 36 cm.

Cadastral maps of townships, scale ca. 1:41,000.

Includes rural directories.

DLC

BLUE EARTH

CENTRAL PUBLISHING COMPANY

The standard historical and pictorial atlas and gazetteer of Blue Earth County, Minnesota.

(Minneapolis, 1895)

146 pp. incl. 26 maps, illus. 34 cm.

Scale of township maps ca. 1:45,000.

DLC, B1C, BrC, MnHi, MnManS

OGLE, GEORGE A., AND COMPANY.

Standard atlas of Blue Earth County, Minnesota, including a plat book of the villages, cities and townships of the county. Map of the State, United States and world.

(Chicago, 1914)

131, viii, x-xxiii pp. incl. 59 col. maps, illus. 46 cm.

DLC, B1C, MnHi

MOORE, H. T.

Blue Earth County atlas. Compiled and published by H. T. Moore and F. W. Dillon.

([Mankato, 1921])

72 pp. illus., maps. 35 cm.

B1C, MnHi, MnManS, MnU-MAP

WEBB PUBLISHING COMPANY

Atlas and farmers' directory of Blue Earth County, Minnesota, containing plats of all townships with owners' names, also an outline map of the county and outline of the State of Minnesota.

(The Farmer: [St. Paul], 1929)

48 pp. illus., maps. 41 cm.

DLC, B1C, MnHi, MnManS

NORTH STAR RURAL PUBLISHING COMPANY

[Cottonwood, Watonwan and Blue Earth Counties.]

(St. Paul, 1946)

50 pp. 27 cm.

WtC

BLUE EARTH COUNTY FARM BUREAU

Plat book of Blue Earth County.

([Mankato], 1946)

52 pp. illus., maps. 30 cm.

MnManS

FARM PLAT BOOK PUBLISHING COMPANY

Official county plat book and farmers' directory of Blue Earth County, Minnesota.

(Mankato, [195-?])

59 pp. maps. 28 cm.

B1C, MnManS, MnU-MAP

NELSON, THOMAS O., COMPANY

Atlas of Blue Earth County, Minnesota, containing plats of each township, a county road map, a rural directory of farmers, a farm numbering system, and other features.

(Fergus Falls, 1955)

147 pp. illus., maps. 34 cm.

MnHi, MnManS

Atlas of Blue Earth County, Minnesota, containing plats of each township, a county road map, a rural directory of farmers, a farm numbering system, and other features.

(Fergus Falls, 1962)

100 pp. incl. 28 maps, illus. 34 cm.

Scale of township maps ca. 1:45,000.

DLC, MnHi, MnManS, MnU-MAP

OFFICIAL FARM PLAT BOOK AND DIRECTORY

Official county plat book and farmers' directory of Blue Earth-Nicollet Counties, Minnesota.

(Mankato, 1962)

76 pp. maps.

MnManS

PERFECTION PRESS, INC.

Atlas, Blue Earth County, Minnesota.

(Inver Grove Heights, Minn., 1967)

1 v. maps. 36 cm.

B1C

DIRECTORY SERVICE COMPANY

Official Blue Earth County, Minnesota directory.

([Algona, Ia., 1971])

56 pp. illus., maps. 25 cm.

MnManS

ROCKFORD MAP PUBLISHERS, INC.

Atlas and plat book, Blue Earth County, Minnesota. Sponsored by Blue Earth County Farm Bureau.
 (Rockford, Ill., 1971)
 64 pp. maps. 28 cm.
 Scale of township maps 1:50,688.
 Includes index to owners.
 MnManS, MnU-MAP

DIRECTORY SERVICE COMPANY

Official Blue Earth, Minnesota county directory.
 ([Algona, Ia.], 1973)
 64 pp. map. 25 cm.
 MnManS

ROCKFORD MAP PUBLISHERS, INC.

Atlas & plat book, Blue Earth County, Minnesota, 1973.
 (Rockford, Ill., 1973)
 44 pp. illus., maps. 28 cm.
 MnManS

MIDLAND ATLAS COMPANY

Atlas of Blue Earth County, Minnesota.
 (Milbank, S. Dak., 1974)
 25 pp. illus., maps. 36 cm.
 Scale of maps ca. 1:41,000.
 Includes rural directories.
 DLC

ROCKFORD MAP PUBLISHERS, INC.

Land atlas & plat book, Blue Earth County, Minnesota, 1976. Distributed by County Auditors Office, Courthouse, Mankato.
 (Rockford, Ill., [1976])
 48 pp. maps. 28 cm.
 Cadastral maps of townships, scale 1:50,688,
 Includes indexes.
 MnHi, MnManS, MnU-MAP

BROWN

HAYNES, MILTON B.

Map of Brown County, Minnesota. From personal examination and public records. L.H. Everts & Co., publishers i.e.[printers] Philadelphia, Pa. (Mankato, 1886)
32 pp. col. maps. 33cm.
Scale 1:39,600,
110 x 150 cm. map dissected along township lines and mounted as atlas.
DLC, BrC

POLK, R. L., AND COMPANY

The county of Brown, Minnesota, 1905. Topographical, historical, pictorial, miscellaneous.
(St. Paul, 1905)
112 pp. incl. 28 col. maps, illus. 46 cm.
DLC, BrC, MnHi

WEBB PUBLISHING COMPANY

Atlas and farmers' directory of Brown County, Minnesota. Containing plats of all townships with owners names; also maps of the State and United States, with an outline map of the county showing location of townships, villages, roads, schools, churches, railroads, streams.
(The Farmer: St. Paul, 1914)
37, 8 pp. incl. 19 col. maps. 41 cm.
DLC, BrC, MnHi

LIESCH-WALTER PRINTING COMPANY

Map of Brown County, Minnesota.
(New Ulm, 1927)
16 pp. 31 cm.
BrC

FARM PLAT BOOK PUBLISHING COMPANY

Official county plat book and farmers' directory of Brown County, Minnesota.
(Mankato, [195-?])
40 pp. maps. 28 cm.
BrC, MnManS, MnU-MAP

Plat book of Brown County, Minnesota.
([Rockford, Ill., 195-?])
18 pp. 28 cm.
BrC

NELSON, THOMAS O., COMPANY

Atlas of Brown County, Minnesota, containing plats of each township, a county road map, a rural directory of farmers, and other features.

(Fergus Falls, 1953)

42 pp. maps. 34 cm.

BrC, MnHi

Atlas of Brown County, Minnesota, containing plats of each township, a county road map, a rural directory of farmers, a farm numbering system, and other features.

(Fergus Falls, 1964)

100 pp. incl. 23 maps, illus. 34 cm.

Scale of township maps ca. 1:45,000.

DLC, BrC, MnHi, MnManS, MnU-MAP

TITLE ATLAS COMPANY

Pictorial atlas of Brown County, Minnesota.

(Minneapolis, 1969)

140 pp. 33 cm.

BrC

DIRECTORY SERVICE COMPANY

Official Brown, Minnesota, County directory.

([Algona, Ia.], 1971)

44 pp. 25 cm.

MnManS

MIDLAND ATLAS COMPANY

Atlas of Brown County, Minnesota.

(Milbank, S. Dak., 1974)

87 pp. illus., maps. 36 cm.

Scale of cadastral maps of townships ca. 1:41,000.

Includes indexes.

MnU-MAP

ROCKFORD MAP PUBLISHERS, INC.

Land atlas and plat book, Brown County, Minnesota. Distributed by Brown Soil and Water Conservation District, Sleepy Eye, Minnesota.

(Rockford, Ill., 1976)

40 pp. illus., maps. 28 cm.

Scale of maps: 1:50,688.

Includes index to owners.

BrC, MnHi, MnManS, MnU-MAP

CARLTON

STOCK AND DAIRY FARMER

Plat book, Carlton County.
(Duluth, [1929])
24, 2 pp. incl. 24 col. maps. 33 cm.
Scale of township maps ca. 1:50,000.
DLC, MnU-MAP

ROCKFORD MAP PUBLISHERS, INC.

Triennial atlas & plat book, Carlton County, Minnesota.
(Rockford, Ill., 1967)
51, 1 pp. incl. 43 maps. 28 cm.
Scale of township maps 1:50,688.
DLC, CaC, MnHi, MnU-MAP

Triennial atlas & plat book, Carlton County, Minnesota. Sponsored by
Carlton County 4-H Federation.
(Rockford, Ill., 1971)
46 pp. illus., maps. 28 cm.
MnManS

Atlas and plat book, Carlton County, Minnesota.
(Rockford, Ill., 1975)
44 pp. maps. 28 cm.
Scale of township maps 1:50,688.
MnDuU, MnU-MAP

Land atlas & plat book, 1978, Carlton County, Minnesota. Distributed by
Carlton County 4-H Federation.
(Rockford, Ill., 1978)
50 pp. maps. 28 cm.
MnHi

CARVER

NORTHWEST PUBLISHING COMPANY

Plat book of Carver County, Minnesota. Compiled from county records and
actual surveys.
([Philadelphia], 1898)
42 pp. incl. 24 col. maps. 48 cm.
Scale of township maps 1:31,680.
DLC, MnHi

HUDSON MAP COMPANY

Plat book of Carver County, Minnesota, showing township plats, city and village plats, subdivision plats, county map, government surveys, fish and game laws, county history, county statistics. Compiled from official records.

(Minneapolis, [1925])

35 pp. incl. 43 maps (part col.) 47 cm.

DLC, MnHi, MnM

NELSON, THOMAS O., COMPANY

Atlas of Carver County, Minnesota, containing plats of each township, a county road map, a rural directory of farmers, and other features.

(Fergus Falls, 1954)

28 pp. illus., maps. 34 cm.

MnHi

OFFICIAL COUNTY PLAT BOOK AND FARM DIRECTORY

Official county plat book and farm directory of Carver and McLeod Counties, Minnesota.

(Mankato, 1965)

56 pp. maps.

MnManS

ROCKFORD MAP PUBLISHERS, INC.

Triennial farm atlas & residents directory, Carver County, Minnesota.

Sponsored by Carver County Farm Bureau.

(Rockford, Ill., 1967)

42 pp. incl. 14 maps. 28 cm.

Scale of township maps 1:50,688.

DLC, MnHi, MnU-MAP

Atlas & directory, Carver County, Minnesota. Sponsored by Carver County Farm Bureau.

(Rockford, Ill., 1971-72)

46 pp. maps. 28 cm.

Scale of township maps: 1 1/4 inch equals 1 mile.

MnManS, MnU-MAP

Atlas & directory, Carver County, Minnesota.

(Rockford, Ill., 1976)

42 pp. maps. 28 cm.

Scale of township maps: 1 1/4 inch equals 1 mile.

MnU-MAP

CASS

ROCKFORD MAP PUBLISHERS, INC.

Atlas and plat book, Cass County, Minnesota. Sponsored by Cass County
4-H Council.

(Rockford, Ill., 1972)

104 pp. illus., maps. 28 cm.

Scale of township maps: 1 1/4 inch equals 1 mile.

Includes index to owners.

MnKrL, MnManS, MnU-MAP

Atlas and plat book, Cass County, Minnesota.

(Rockford, Ill., 1975)

102 pp. maps. 28 cm.

Scale of township maps: 1 1/4 inch equals 1 mile.

Includes index to owners.

MnDuU, MnU-MAP

Atlas & plat book, Cass County, Minnesota, 1977.

(Rockford, Ill., 1977)

1 v. maps. 28 cm.

MnHi

CHIPPEWA

NORTHWEST PUBLISHING COMPANY

Plat book of Chippewa County, Minnesota. Compiled from county records
and actual surveys.

([Minneapolis], 1900)

45 pp. incl. 24 col. maps. 48 cm.

DLC, MnHi

WEBB PUBLISHING COMPANY

Atlas and farm directory with complete survey in township plats, Chippewa
County, Minnesota, containing plats of all townships with owners' names;
also maps of the State, United States and world; also an outline map of
the county showing location of townships, villages, roads, schools,
churches, railroads, streams.

(St. Paul, 1914)

43, 12 pp. incl. 24 col. maps, illus. 41 cm.

DLC, MnHi

FARM PLAT BOOK PUBLISHING COMPANY

Official county plat book and farmers' directory of Chippewa County,
Minnesota.

(Mankato, [195-?])

40 pp. maps. 28 cm.

MnManS, MnU-MAP

NELSON, THOMAS O., COMPANY

Atlas of Chippewa County, Minnesota, containing plats of each township, a county road map, a rural directory of farmers, a farm numbering system, and other features.

(Fergus Falls, 1955)

36 pp. maps. 34 cm.

MnHi

Atlas of Chippewa County, Minnesota, containing plats of each township, a county road map, a rural directory of farmers, a farm numbering system, and other features.

(Fergus Falls, 1964)

92 pp. incl. 22 maps, illus. 34 cm.

Scale of township maps ca. 1:45,000.

DLC, MnHi, MnManS, MnU-MAP

MIDLAND ATLAS COMPANY

Atlas: Chippewa County, Minnesota.

(Milbank, S. Dak., 1968)

39 pp. illus., maps. 36 cm.

Scale of township maps ca. 1:42,000.

DLC, MnHi, MnMarS, MnU-MAP, MnWPLS

DIRECTORY SERVICE COMPANY

Official Chippewa, Minnesota, county directory.

([Algona, Ia.], 1972)

44 pp. maps. 25 cm.

MnManS

MIDLAND ATLAS COMPANY

Atlas of Chippewa County, Minnesota.

(Milbank, S. Dak., 1972)

19 pp. illus. 36 cm.

Cadastral maps of townships, scale ca. 1:42,000.

DLC, MnWPLS

CHISAGO

FOOTE, CHARLES M.

Plat book of Chisago County, Minnesota. Drawn from actual surveys and the county records by C. M. Foote & E. C. Hood.

(Minneapolis, 1888)

38 pp. incl. 21 col. maps. 45 cm.

Scale of township maps 1:31,680.

DLC, IsC, MnHi

WEBB PUBLISHING COMPANY

Atlas and farmers' directory of Chisago County, Minnesota, containing plats of all townships with owners names; also maps of the State and United States, with an outline map of the county showing location of townships, villages, roads.

(The Farmer: St. Paul, 1914)

33, 8 pp. incl. 17 col. maps. 41 cm.

DLC, MnHi

THE ATLAS COMPANY

Official plat book of Chisago County, Minnesota, 1950. Contains plats of all townships, acreage and present owners of record - on maps prepared and drawn from aerial photographs, by Irving Olson, county assessor.

(St. Paul, 1950)

20 pp. incl. 15 maps. 44 cm.

DLC, MnHi, MnU-MAP

NELSON, THOMAS O., COMPANY

Atlas of Chisago County, Minnesota, containing plats of each township, a county road map, a rural directory of farmers, a farm numbering system, and other features.

(Fergus Falls, 1961)

58 pp. incl. 17 maps, illus. 34 cm.

Scale of township maps ca. 1:49,000.

DLC, MnHi, MnManS, MnU-MAP

ROCKFORD MAP PUBLISHERS, INC.

Tri-annual atlas & plat book, Chisago County, Minnesota. Sponsored by Chisago County Historical Society.

(Rockford, Ill., 1965)

39, 1 pp. incl. 16 maps. 28 cm.

Scale of township maps ca. 1:50,000.

DLC, MnHi, MnU-MAP

Atlas & plat book: Chisago County, Minnesota. Sponsored by Chisago County 4-H Leaders.

(Rockford, Ill., 1972)

36 pp. maps. 28 cm.

MnCaE, MnManS, MnU-MAP

Atlas & plat book, Chisago County, Minnesota, 1976. Sponsored by Chisago County 4-H leaders.

(Rockford, Ill., 1976)

36 pp. maps. 28 cm.

MnCaE, MnU-MAP

Land atlas & plat book, Chisago County, Minnesota. Distributed by Chisago County 4-H leaders.

(Rockford, Ill., 1978)

38 pp. maps. 28 cm.

Index to owners.

MnHi

CLAY

ALDEN PUBLISHING COMPANY

Standard atlas of Clay County, Minnesota, including a plat book of the villages, cities and townships of the county, map of the State, United States and world.

(Chicago, 1909)

115, 21 pp. incl 55 col. maps, illus. 46 cm.

DLC, MnHi

LUCKEY-MILLER COMPANY

Rural directory, Clay County, Minnesota, 1925.

(Fargo, N. Dak., Moorhead, Minn., [1925])

42 pp. incl. 30 maps. 30 cm.

DLC, MnHi, OtC

THOMPSON, K. R., COMPANY

Clay County plat book. Compiled by Neil M. Thompson & Kenneth R. Thompson.

(Moorhead, [1946?])

1 v. maps. 34 cm.

MnMohL

PIONEER ATLAS COMPANY

Clay County plat book and rural directory.

(Moorhead, 1951)

67 pp. incl. 31 maps. 30 cm.

Scale of township maps ca. 1:40,000.

DLC, MnMohL, MnMohS

THOMPSON, K. R., COMPANY

Atlas of Clay County, Minnesota, containing a plat of each township, a county road map, a farm directory, a farm number system, and other features.

(Moorhead, 1957)

86 pp. incl. maps. 34 cm.

Scale of maps ca. 1:26,500 and 1:43,000.

DLC, MnHi, MnMohL, MnU-MAP

NELSON, THOMAS O., COMPANY

Atlas of Clay County, Minnesota, containing plats of each township, a county road map, a rural directory of farmers, a farm numbering system, and other features.

(Fergus Falls, 1964)

116 pp. incl. 33 maps, illus. 34 cm.

Scale of townships maps ca. 1:42,000.

DLC, MnHi, MnManS, MnMohL, MnU-MAP

CLAY/CLEARWATER

TITLE ATLAS COMPANY

Atlas of Clay County, Minnesota.

(Minneapolis, 1970)

1 v. illus., maps. 33 cm.

Cover title: Pictorial atlas: Clay County.

Scale of township maps ca. 1:44,000.

MnMohL, MnU-MAP

MIDLAND ATLAS COMPANY

Atlas of Clay County, Minnesota.

(Milbank, S. Dak., 1973)

30 pp. illus., maps. 36 cm.

Cadastral maps of townships, scale ca. 1:41,000.

Includes rural directories.

DLC, MnMarS, MnMohL, MnMohS

ROCKFORD MAP PUBLISHERS, INC.

Land atlas & plat book, Clay County, Minnesota, 1976. Distributed by

Clay County Farm Bureau.

(Rockford, Ill., [1976])

58 pp. maps. 28 cm.

Cadastral maps of townships, scale 1:50,688.

Includes index.

DLC, MnHi, MnManS, MnMohL, MnU-MAP

CLEARWATER

RINGBORG, AXEL

Atlas of Clearwater County, Minnesota, containing maps of the villages, towns and townships of the County, maps of State of Minnesota and United States; farmers and business men's directory, size, shape and number of school districts, U. S. survey, roads and railroads.

(Des Moines, Kenyon Co., 1912)

93 pp. incl. 42 col. maps. 40 cm.

DLC, MnHi, MnM, MoC

AMERICAN ATLAS COMPANY

Atlas of Clearwater County, Minnesota.

(Bemidji, 1966)

72 pp. illus., maps, ports. 36 cm.

MnU-MAP

ANDERSON PUBLISHING COMPANY

Atlas of Cottonwood County, Minnesota, containing maps of townships of the county. Maps of State, United States and world.

(Des Moines, 1926)

2 v. in 1 v. 1:39, 2 pp. incl. 20 col. maps; v. 2:122, xxi pp. incl. 75 col. maps, illus. 42 cm.

Scale of township maps ca. 1:40,000.

This atlas is bound with the Atlas of the World by George Wharton James, issued by the Anderson Publishing Company, [1922].

DLC

NORTH STAR RURAL PUBLISHING COMPANY

[Cottonwood, Watonwan and Blue Earth Counties.]

(St. Paul, 1946)

50 pp. 27 cm.

WtC

FARM PLAT BOOK COMPANY

Official county plat book and farmers' directory of Cottonwood County, Minnesota.

(Mankato, [195-?])

47 pp. maps. 30 cm.

MnManS, MnU-MAP

NELSON, THOMAS O., COMPANY

Atlas of Cottonwood County, Minnesota, containing plats of each township, a county road map, a rural directory of farmers, and other features.

(Fergus Falls, 1954)

38 pp. maps. 34 cm.

MnHi

Atlas of Cottonwood County, Minnesota, containing plats of each township, a county road map, a rural directory of farmers, a farm numbering system, and other features.

(Fergus Falls, 1961)

70 pp. incl. 21 maps, illus. 34 cm.

Scale of township maps ca. 1:45,000.

DLC, MnHi, MnManS, MnU-MAP

MIDLAND ATLAS COMPANY

Atlas of Cottonwood County, Minnesota.

(Milbank, S. Dak.. [1967])

1 v. maps. 36 cm.

MnMarS

CLEARWATER/COTTONWOOD

ROCKFORD MAP PUBLISHERS, INC.

Atlas & plat book, Clearwater County, Minnesota. Sponsored by Clearwater County 4-H Leaders Council.
(Rockford, Ill., 1973)
76 pp. maps. 28 cm.
Scale of maps 1:50,688.
Includes index.
DLC, MnManS

TITLE ATLAS COMPANY

Atlas of Clearwater County, Minnesota; containing maps, plats of the townships, rural directory, pictures of farms and families, articles about history.
(Minneapolis, 1975)
144 pp. illus., maps. 34 cm.
MnCrU, MnU-MAP

ROCKFORD MAP PUBLISHERS, INC.

Land atlas & plat book, Clearwater County, Minnesota. Distributed by Clearwater County 4-H Leaders Council.
(Rockford, Ill., 1977)
44 pp. maps. 28 cm.
Index to owners.
MnHi

COTTONWOOD

GIBSON, ARTHUR

Plat book of Cottonwood County, Minnesota. Compiled and published by Arthur Gibson.
(St. Paul, Pioneer Press Co., 1896)
82 pp. incl 24 col. maps, illus. 46 cm.
DLC, MnHi, MnM, MnS

OGLE, GEORGE A., AND COMPANY

Standard atlas of Cottonwood County, Minnesota, including a plat book of the villages, cities and townships of the county. Map of the State, United States and world.
(Chicago, 1909)
85, viii, x-xxii pp. incl. 26 col. maps, illus. 46 cm.
Scale of township maps 1:31,680.
DLC, MnHi

DIRECTORY SERVICE COMPANY

Official Cottonwood, Minnesota, county directory.
 ([Algona, Ia.], 1971)
 44 pp. maps. 25 cm.
 MnManS

MIDLAND ATLAS COMPANY

Atlas of Cottonwood County, Minnesota.
 (Milbank, S. Dak., 1971)
 18 pp. illus., maps. 36 cm.
 Scale of township maps ca. 1:41,000.
 DLC, MnHi, MnU-MAP

DIRECTORY SERVICE COMPANY

Official Cottonwood, Minnesota, county directory.
 ([Algona, Ia.], 1973)
 48 pp. maps. 25 cm.
 MnManS

Official Cottonwood, Minnesota, county directory.
 ([Algona, Ia.], 1976)
 60 pp. maps. 25 cm.
 MnMar

MIDLAND ATLAS COMPANY

Atlas of Cottonwood County, Minnesota.
 (Milbank, S. Dak., 1976)
 18, 82 pp. illus., maps. 36 cm.
 Cadastral maps of townships, scale ca. 1:41,000.
 Includes rural directories.
 DLC

CROW WING

OGLE, GEORGE A., AND COMPANY

Standard atlas of Crow Wing County, Minnesota, including a plat book of the villages, cities and townships of the county. Map of the State, United States and world.
 (Chicago, 1913)
 91, viii, x-xxiii pp. incl. 72 col. maps. 46 cm.
 DLC, MnHi, MoC

ROCKFORD MAP PUBLISHERS, INC.

Triennial atlas & plat book, Crow Wing County, Minnesota.
(Rockford, Ill., 1966)
95 pp. maps. 28 cm.
Scale of township maps 1:50,688.
DLC, MnHi, MnU-MAP

Triennial atlas & plat book, Crow Wing County, Minnesota.
(Rockford, Ill., 1969)
84 pp. maps. 28 cm.
Scale of township maps 1:50,688.
DLC

Atlas & plat book: Crow Wing County, Minnesota. Sponsored by Crow Wing
County 4-H Council.
(Rockford, Ill., 1972)
74 pp. illus., maps. 28 cm.
MnKrL, MnManS

Atlas & plat book, Crow Wing County, Minnesota, 1975. Sponsored by Crow
Wing County 4-H Council.
(Rockford, Ill., 1975)
74 pp. maps. 28 cm.
MnDuU, MnU-MAP

Atlas & plat book, Crow Wing County, Minnesota, 1977.
(Rockford, Ill., 1977)
1 v. maps. 28 cm.
MnHi

DAKOTA

PINKNEY, BERTINE F.

Plat book of Dakota County, Minnesota; drawn from actual surveys and
county records.
(Philadelphia, The Union Publishing Co., 1896)
55 pp. col. maps. 48 cm.
DLC, DaC, MnHi, MnM, MnU-MAP, MnWspD

WEBB PUBLISHING COMPANY

Atlas and farm directory with complete survey in township plats Dakota County, Minnesota; containing plats of all townships with owners' names; Minnesota State map showing automobile roads; also maps of the United States and world; also an outline map of the county, showing location of townships, villages, roads, schools, churches, railroads, streams. Compiled from latest data on record.

(The Farmer: St. Paul, 1916)

38 pp. col. maps. 41 cm.

DLC, MnHi, MnM, MnU-MAP

SECURITY SURVEYING COMPANY

Plat book, map plates of Dakota County, Minnesota, compiled from actual surveys and county records.

(St. Paul, 1928)

41, 1 pp. incl. 29 col. maps. 48 cm.

Scale of township maps 1:31,680.

DLC, DaC, MnHi, MnM, MnS

FARM PLAT BOOK PUBLISHING COMPANY

Official county plat book and farmers' directory of Dakota County, Minnesota.

(Mankato, [195-?])

44 pp. maps. 28 cm.

MnM, MnU-MAP, MnWspD

Official county plat book and rural directory of Dakota County, Minnesota.

(Mankato, [195-?])

36 pp. maps.

MnManS

NELSON, THOMAS O., COMPANY

Atlas of Dakota County, Minnesota, containing plats of each township...

(Fergus Falls, 1956)

47 pp. illus., maps. 34 cm.

Scale of township maps ca. 1:45,000.

MnHi, MnManS, MnU-MAP

CARSON MAP COMPANY

Plat book of the city of St. Paul, all of Ramsey County, and parts of Dakota and Washington Counties, Minnesota. Compiled for and under direction of the St. Paul Board of Realtors.
(Watertown, S. Dak., 1960)
13, 442 pp. maps. 50 cm.
DLC, MnM, MnS, MnSRC, MnU-MAP

MCLAGAN, PAUL R.

Dakota County plat book, Minnesota. 1946. Compiled from official records and surveys.
([Minneapolis?], 1946)
66 l. of maps. 57 cm.
Scale of township maps ca. 1:4,700.
MnM, MnS, MnU-MAP, MnWspD

Dakota County plat book, Minnesota. Compiled from official records and surveys by Paul R. & Wayne McLagan. Printed by Albinson Inc.
(Minneapolis, 1964-1975)
iv pp., 223 pp. of maps. 59 cm.
Scale of township maps ca. 1:4,800.
Kept up to date by revised sheets.
DLC, MnM, MnS, MnU-MAP, MnWspD

ROCKFORD MAP PUBLISHERS, INC.

Tri-annual atlas & plat book, Dakota County, Minnesota. Sponsored by Dakota County Farm Bureau Federation.
(Rockford, Ill., 1964)
37, 1 pp. incl. 23 maps. 28 cm.
Scale of township maps ca. 1:50,000.
DLC, MnHi

TITLE ATLAS COMPANY

Atlas of Dakota County, Minnesota, containing maps, plats of the townships, rural directory, pictures of schools, churches, articles on agriculture.
(Minneapolis, 1964)
1 v. illus., ports., maps. 33 cm.
MnHi, MnM, MnU-MAP

ROCKFORD MAP PUBLISHERS, INC.

Biennial farm atlas & residents directory, Dakota County, Minnesota.

Sponsored by Dakota County Farm Bureau.

(Rockford, Ill., 1967)

53, 1 pp. incl. 23 maps. 28 cm.

Scale of township maps 1:50,688.

DLC, MnHi, MnU-MAP

Atlas and plat book, Dakota County, Minnesota. Sponsored by Dakota County Farm Bureau.

(Rockford, Ill., 1972)

56 pp. maps. 28 cm.

Scale of township maps 1 1/4 inch equals 1 mile.

Includes index to owners and index to renters.

MnU-MAP

CARSON MAP COMPANY

Dakota County, Minnesota plat book.

(Mission, Tex., 1974)

616 pp. maps. 46 cm.

MnM, MnS

ROCKFORD MAP PUBLISHERS, INC.

Atlas and plat book, Dakota County, Minnesota, 1974. Sponsored by Dakota County Farm Bureau.

(Rockford, Ill., 1974)

48 pp. maps. 28 cm.

Scale: 1 1/4 inch equals 1 mile.

MnManS, MnU-MAP

CARSON MAP COMPANY

Dakota County, Minnesota plat book. Rev. ed.

(Harlingen, Tex., 1976)

1 v. (looseleaf) maps.

DLC, MnWspD

ROCKFORD MAP PUBLISHERS, INC.

Land atlas & plat book, Dakota County, Minnesota. Distributed by Dakota County Farm Bureau.

(Rockford, Ill., 1976)

46 pp. maps. 28 cm.

MnHi, MnM, MnU-MAP

DODGE

POLK, R. L., AND COMPANY

The county of Dodge, Minnesota, 1905. Topographical, historical, pictorial, miscellaneous.

(St. Paul, 1905)

129 pp. incl. 22 col. maps, illus. 46 cm.

DLC, MnHi

WEBB PUBLISHING COMPANY

Atlas and farm directory with complete survey in township plats, Dodge County, Minnesota, containing plats of all townships with owners' names; also maps of the State, United States and world; also an outline map of the county showing location of townships, villages, roads, schools, churches, railroads, streams.

(The Farmer: St. Paul, 1914)

28, 12 pp. incl. 16 col. maps, illus. 41 cm.

DLC, MnHi

CENTRAL ATLAS COMPANY

Standard atlas of Dodge County, Minnesota, including a plat book of the villages, cities and townships of the county. Map of the State, United States and world.

(Chicago, 1937)

2 pp. l., 7-85, xxii pp. incl. 33 maps (part col.) illus. 46 cm.

Scale of township maps 1:31,680.

DLC, MnHi

GAYLORD, CECIL ROY

Dodge County, Minnesota, plat book & farm directory, 1952.

(Mantorville, Minn., 1951)

92 pp. incl. 22 maps, illus. 29 cm.

Scale of township maps ca. 1:52,000.

DLC, MnHi

THOMPSON, K. R., COMPANY

Atlas of Dodge County, Minnesota; containing a plat of each township, a county road map, a farm directory, a farm number system, and other features.

(Moorhead, 1956)

52 pp. incl. 25 maps. 34 cm.

Scale of township maps ca. 1:43,000.

DLC, MnU-MAP

OFFICIAL FARM PLAT BOOK AND DIRECTORY

Official county plat book and farmers' directory of Dodge & Olmsted Counties, Minnesota.

(Mankato, 1962)

64 pp. maps.

MnManS

TITLE ATLAS COMPANY

Atlas of Dodge County, Minnesota; containing maps, plats of the townships, rural directory, pictures of schools, churches, articles on agriculture.

(Minneapolis, 1963)

1 v. maps. 33 cm.

MnHi, MnM

ROCKFORD MAP PUBLISHERS, INC.

Atlas & directory, Dodge County, Minnesota, 1971-1972. Sponsored by Dodge County Farm Bureau.

(Rockford, Ill., [1971])

38 pp. maps. 28 cm.

Scale of township maps 1:50,688.

MnManS, MnU-MAP

MIDLAND ATLAS COMPANY

Atlas of Dodge County, Minnesota.

(Milbank, S. Dak., 1977)

12, 43 l. illus., maps. 36 cm.

Cadastral maps of townships, scale ca. 1:41,000.

Includes rural directories.

DLC

ROCKFORD MAP PUBLISHERS, INC.

Land atlas & plat book, 1978, Dodge County, Minnesota. Distributed by Dodge County 4-H Council.

(Rockford, Ill., 1978)

40 pp. maps. 28 cm.

Index to owners.

MnRS, MnU-MAP

DOUGLAS

BROWN AND WRIGHT

Plat book of Douglas County, Minnesota.
([Philadelphia] North West Publishing Co., 1886)
82 pp. incl. 32 col. maps. 44 cm.
DLC, MnHi

OGLE, GEORGE A., AND COMPANY

Standard atlas of Douglas County, Minnesota, including a plat book of the villages, cities and townships of the county. Map of the State, United States and world.
(Chicago, 1912)
103 xxii pp. incl. 33 col. maps, illus. 46 cm.
DLC, MnHi

DOUGLAS COUNTY, MINN. HIGHWAY ENGINEER

Map of Douglas County [by] Carl I. Erickson, county highway engineer, April 4, 1940.
38 l. incl. 45 maps. 43 cm.
On cover: Douglas county plat book.
MnHi

NELSON, THOMAS O., COMPANY

Plat book of Douglas County, Minnesota, containing plats of each township, a county road map, rural directory of farmers, and a summer resort directory.
(Fergus Falls, 1950)
48 pp. maps. 35 cm.
MnHi, MnU-MAP

Atlas of Douglas County, Minnesota, containing plats of each township, a county road map, a rural directory of farmers, a farm numbering system, and other features.
(Fergus Falls, 1958)
68 pp. incl. 23 maps, illus. 34 cm.
Scale of township maps ca. 1:45,000.
DLC, MnHi, MnU-MAP

ROCKFORD MAP PUBLISHERS

Tri-annual atlas & plat book, Douglas County, Minnesota.
(Rockford, Ill., 1965)
49, 1 pp. incl. 22 maps. 28 cm.
Scale of township maps ca. 1:50,000.
DLC, MnHi

NELSON, THOMAS O., COMPANY

Atlas of Douglas County, Minnesota, containing plats of each township, a county road map, a rural directory of farmers, a farm numbering system, and other features.

(Fergus Falls, 1966)

120 pp. incl. 24 maps, illus. 34 cm.

Scale of township maps ca. 1:42,000.

DLC, MnHi, MnManS, MnU-MAP

ROCKFORD MAP PUBLISHERS, INC.

Atlas & plat book: Douglas County, Minnesota.

(Rockford, Ill., 1972)

40 pp. illus., maps. 28 cm.

MnManS

Land atlas & plat book, Douglas County, Minnesota. Distributed by Douglas County Board of Commissioners.

(Rockford, Ill., 1978)

54 pp. maps. 28 cm.

Index to owners.

MnHi, MnU-MAP

FARIBAULT

BROWN AND WRIGHT

Plat book of Faribault County, Minnesota.

([Philadelphia], 1886)

1 v.

DLC

FORDE PRINTING, INC.

Official county plat book and rural directory of Faribault County, Minnesota.

(Mankato, [19--])

44 pp. maps.

MnManS

WEBB PUBLISHING COMPANY

Atlas and farmers' directory of Faribault County, Minnesota, containing plats of all townships with owners' names; also maps of the State and United States, with an outline map of the county.

(The Farmer: St. Paul, 1913)

43, 8 pp. incl. 23 col. maps. 41 cm.

DLC, MnHi

FARIBAULT

SORENSEN, FRANKLIN L.

Faribault County plat book and livestock breeders' guide.

(Fairmont, Minn., Fairmont Map Co., [1920])

48 pp. incl. 20 maps, 1 map. 29 cm.

Scale of township maps ca. 1:50,000.

DLC

WEBB PUBLISHING COMPANY

Atlas and farmers' directory of Faribault County, Minnesota, containing plats of all townships with owners' names, also an outline map of the county and State map of Minnesota, compiled from latest data on record.

(The Farmer: St. Paul, 1929)

50, 4 pp. incl. 22 col. maps. 41 cm.

DLC, MnHi

FARM PLAT BOOK PUBLISHING COMPANY

Official county plat book and farmers' directory of Faribault County, Minnesota.

(Mankato, [195-?])

48 pp. maps. 28 cm.

MnU-MAP

NELSON, THOMAS O., COMPANY.

Atlas of Faribault County, Minnesota, containing plats of each township, a county road map, a rural directory of farmers, a farm numbering system, and other features.

(Fergus Falls, 1955)

39 pp. maps. 34 cm.

MnHi

Atlas of Faribault County, Minnesota, containing plats of each township, a county road map, a rural directory of farmers, a farm numbering system, and other features.

(Fergus Falls, 1962)

78 pp. incl. 23 maps, illus. 34 cm.

Scale of township maps ca. 1:45,000.

DLC, MnHi, MnManS, MnU-MAP

ROCKFORD MAP PUBLISHERS, INC.

Farmers atlas & resident directory, Faribault County, Minnesota. Sponsored by Faribault County Farm Bureau.

(Rockford, Ill., 1967)

59, 1 pp. incl. 22 maps. 28 cm.

Scale of township maps 1:50,688.

DLC, MnHi

Triennial atlas & plat book: Faribault County, Minnesota. Sponsored by
Faribault County Farm Bureau.
(Rockford, Ill., 1970)
52 pp. illus., maps. 28 cm.
MnManS

DIRECTORY SERVICE COMPANY

Official Faribault, Minnesota, county directory.
([Algona, Ia.], 1972)
48 pp. 25 cm.
MnManS

TITLE ATLAS COMPANY

Atlas of Faribault County, Minnesota.
(Minneapolis, 1972)
20, 147 pp. illus., maps. 33 cm.
On cover: Pictorial atlas, Faribault County.
MnU-MAP

MIDLAND ATLAS COMPANY

Atlas of Faribault County, Minnesota.
(Milbank, S. Dak., 1977)
20, 46 leaves. illus., maps, ports. 36 cm.
Cadastral maps of townships, scale ca. 1:40,000.
Includes rural directories.
DLC

FILLMORE

OGLE, GEORGE A., AND COMPANY

Standard atlas of Fillmore County, Minnesota, including a plat book of
the villages, cities and townships of the county. Map of the State,
United States and world. Farmers directory.
(Chicago, 1896)
70, xxii pp. incl. 52 col. maps. 45 cm.
Scale of township maps 1:31,680.
DLC, FiC, MnHi

HUDSON MAP COMPANY

Atlas and farmer's directory of Fillmore County, Minnesota, containing
plats of all townships with owners' names, also an outline map of the
county; compiled from latest data on record.
(Minneapolis, [19--])
57 pp. maps. 41 cm.
DLC, MnM

FILLMORE

WEBB PUBLISHING COMPANY

Atlas and farm directory with complete survey in township plats of Fillmore County, Minnesota, containing plats of all townships with owners' names; also maps of the State, United States and world; also an outline map of the county.

(The Farmer: St. Paul, 1915)

53, 13 pp. incl. 30 col. maps, illus. 41 cm.

DLC, FrC, MnHi

Atlas and farmers' directory of Fillmore County, Minnesota, containing plats of all townships with owners' names, also an outline map of the county, compiled from latest data on record.

(St. Paul, 1928)

57 pp. incl. 25 col. maps. 42 cm.

DLC, FiC, MnHi

FARM PLAT BOOK PUBLISHING COMPANY

Official county plat book and farmers' directory of Fillmore County, Minnesota.

(Mankato, [195-?])

56 pp. maps. 28 cm.

MnManS, MnU-MAP

NELSON, THOMAS O., COMPANY

Atlas of Fillmore County, Minnesota, containing plats of each township, a county road map, a rural directory of farmers, a farm numbering system, and other features.

(Fergus Falls, 1956)

47 pp. incl. 24 maps, illus. 34 cm.

MnHi, MnU-MAP

Atlas of Fillmore County, Minnesota, containing plats of each township, a county road map, a rural directory of farmers, a farm numbering system, and other features.

(Fergus Falls, 1966)

218 pp. incl. 27 maps, illus. 34 cm.

Scale of township maps ca. 1:45,000.

DLC, MnHi, MnManS, MnU-MAP

ROCKFORD MAP PUBLISHERS, INC.

Triennial atlas & plat book, Fillmore County, Minnesota. Sponsored by Fillmore County Farmers Union.

(Rockford, Ill., 1970)

46 pp. maps. 28 cm.

Index to owners.

DLC

MIDLAND ATLAS COMPANY

Atlas of Fillmore County, Minnesota.
 (Milbank, S. Dak., 1972)
 24 pp. illus., maps. 36 cm.
 Cadastral maps of townships, scale ca. 1:40,000.
 MnMarS

ROCKFORD MAP PUBLISHERS, INC.

Atlas & plat book: Fillmore County, Minnesota, 1974. Sponsored by
 Fillmore County Soil and Water Conservation District, as a community
 service.
 (Rockford, Ill., 1974)
 60 pp. illus., maps. 28 cm.
 County map folded in pocket at back.
 MnManS, MnRS

ROCKFORD MAP PUBLISHERS, INC.

Land atlas & plat book, 1977, Fillmore County, Minnesota. Distributed by
 Fillmore County Farm Bureau Association.
 (Rockford, Ill., 1977)
 52 pp. maps. 28 cm.
 Index to owners.
 MnHi, MnRS

FREEBORN

WARNER, GEORGE E.

Map of Freeborn County, Minnesota. Drawn from actual surveys and the
 county records by Geo. E. Warner & C. M. Foote.
 (Red Wing, Minn. and Philadelphia, [1878])
 1 pp. l., 20 col. maps. 34 cm.
 DLC, MnHi

UNION PUBLISHING COMPANY

Plat book of Freeborn County, Minnesota. Drawn from actual surveys and
 county records.
 (Philadelphia, 1895)
 55 pp. incl. 32 col. maps. 45 cm.
 Scale of township maps 1:31,680.
 DLC, FrC, MnHi, MnM

FORDE PRINTING, INC.

Plat book of Freeborn County, compiled and published by Freeborn County Farm Bureau including Farm Bureau letter, Farm Bureau officers, farm owner's list, ditch map, highway map, and townships.

(Mankato, [19--])

56 pp. maps

FrC

WEBB PUBLISHING COMPANY

The farmers atlas and directory with complete survey in township plats, Freeborn County, Minnesota, containing plats of all townships with owners names; also maps of the State and United States, with an outline map of the county.

(The Farmer: St. Paul, 1913)

44 (i.e. 54), 8 pp. incl. 23 col. maps. 41 cm.

DLC, FrC, MnHi

RHAME, ALBERT E.

Plat book of Freeborn County, Minnesota. Albert E. Rhame, consulting engineer.

(Red Wing, 1920)

40 pp. maps.

FrC

Freeborn County plat book, compiled by Cleon F. Holway.

(Albert Lea: Commercial Press, 1925)

1 v. maps.

FrC

Freeborn County, Minnesota.

([Albert Lea], 1935)

21 l. of maps. 30 cm.

Scale of township maps ca. 1:42,000.

Title from county map mounted on cover. Prepared in Office of Arnold Pless, Co. Eng'r. Drawn by Lyle C. Nelson, Feb. 1935.

DLC, FrC

FARM PLAT BOOK PUBLISHING COMPANY

Official county plat book and farmers' directory of Freeborn County, Minnesota.

(Mankato, [195-?])

48 pp. maps. 28 cm.

FrC, MnU-MAP

NELSON, THOMAS O., COMPANY

Atlas of Freeborn County, Minnesota, containing plats of each township, a county road map, a rural directory of farmers, a farm numbering system, and other features.

(Fergus Falls, 1955)
43 pp. maps. 34 cm.
FrC, MnHi

FORDE PRINTING, INC.

Official county plat book and rural directory of Freeborn County, Minnesota.
(Mankato, 1958)

44 pp. maps.
FrC

ROCKFORD MAP PUBLISHERS, INC.

Farm plat book with index to owners, Freeborn county, Minnesota. Sponsored by Freeborn County Farm Bureau, 1962.

(Rockford, Ill., 1962)
40 pp. maps.
FrC

OFFICIAL FARM PLAT BOOK AND DIRECTORY

Official county plat book and farm directory of Freeborn and Mower Counties, Minnesota.

(Mankato, 1963)
60 pp. maps.
MnManS

NELSON, THOMAS O., COMPANY

Aerial-photographic atlas of Freeborn County, Minnesota, containing plats of each township; an aerial photograph of each township; two rural directories of farmers... a pictorial section, and other features.

(Fergus Falls, 1965)
122 pp. incl. 44 maps, illus. 42 cm.
Scale of township maps ca. 1:33,000.
DLC, FrC, MnHi, MnManS, MnU-MAP

ROCKFORD MAP PUBLISHERS, INC.

Tri-annual atlas & plat book, Freeborn County, Minnesota. Sponsored by
Freeborn County Farm Bureau.
(Rockford, Ill., 1966)
45, 1 pp. incl. 22 maps. 28 cm.
Scale of township maps 1:50,688.
DLC, FrC, MnHi, MnU-MAP

Atlas and directory of Freeborn County, Minnesota. Sponsored by Freeborn
County Farm Bureau.
(Rockford, Ill., 1972)
58 pp. illus., maps. 28 cm.
MnManS

MIDLAND ATLAS COMPANY

Atlas of Freeborn County, Minnesota.
(Milbank, S. Dak., [1973])
20 pp. illus., maps, ports. 36 cm.
Cadastral maps of townships, scale ca. 1:41,000.
Includes rural directories.
DLC, MnHi, MnMarS

ROCKFORD MAP PUBLISHERS, INC.

Atlas and plat book, Freeborn County, Minnesota.
(Rockford, Ill., 1974)
1 v. maps. 28 cm.
MnAu, MnU-MAP

GOODHUE

Goodhue County rural identification directory.
(Red Wing, [Goodhue County Press], [n.d.])
1 v. 32 cm.
DLC

Goodhue County plat book.
([Red Wing, Red Wing Printing Company, 187-?])
23 pp. 28 cm.
GoC

FOOTE, CHARLES M.

Plat book of Goodhue County, Minnesota. Drawn from actual surveys and the county records by C. M. Foote & J. W. Henion.
(Minneapolis, 1894)
58 pp. incl. 33 col. maps. 46 cm.
DLC, GoC, MnHi, MnNS

WEBB PUBLISHING COMPANY

Atlas and farmers' directory of Goodhue County, Minnesota, containing plats of all townships with owners' names: also maps of the State and United States, with an outline map of the county.
(The Farmer: St. Paul, 1914)
55, 8 pp. incl. 23 col. maps. 41 cm.
DLC, GoC, MnHi

Plat book of Goodhue County, Minnesota.
([St. Paul, 1921?])
50 pp. 28 cm.
MnHi

RHAME, ALBERT E.

Plat book of Goodhue County, Minnesota. Compiled and drawn by A. E. Rhame, county surveyor.
([Red Wing, Red Wing Printing Co.], 1926)
72 pp. incl. 26 maps. 28 cm.
GoC

Plat book of Goodhue County, Minnesota. Compiled and drawn by A. E. Rhame, county surveyor.
([Red Wing, Red Wing Printing Co.], 1933)
54 pp. incl. 27 maps. 28 cm.
DLC, GoC, MnHi, MnM, MnU-MAP

FARM PLAT BOOK COMPANY

Official county plat book and farmers' directory of Goodhue County, Minnesota.
(Mankato, [195-?])
64 pp. maps. 28 cm.
MnManS, MnU-MAP

JOHNSON, RAY, PRINTING COMPANY

Goodhue County plat book. Published by Ray Johnson Printing Company in conjunction with the Goodhue County Farm Bureau.
(Red Wing, 1954)
73 pp. 28 cm.
MnHi

NELSON, THOMAS O., COMPANY

Atlas of Goodhue County, Minnesota, containing plats of each township, a county road map, a rural directory of farmers, a farm numbering system, and other features.

(Fergus Falls, 1958)

86 pp. incl. 30 maps, illus. 34 cm.

Scale of township maps ca. 1:47,000.

DLC, GoC, MnHi, MnU-MAP

JOHNSON, RAY, PRINTING COMPANY

Goodhue County plat book.

(Red Wing, 1962)

30 pp. 28 cm.

GoC

NELSON, THOMAS O., COMPANY

Atlas of Goodhue County, Minnesota, containing plats of each township, a county road map, a rural directory of farmers, a farm numbering system, and other features.

(Fergus Falls, 1965)

116 pp. incl. 30 maps, illus. 34 cm.

Scale of township maps ca. 1:43,000.

DLC, MnHi, MnManS, MnU-MAP

ROCKFORD MAP PUBLISHERS, INC.

Tri-annual atlas & plat book, Goodhue County, Minnesota. Sponsored by Johnson Printing Co.

(Rockford, Ill., 1966)

43, 1 pp. incl. 25 maps. 28 cm.

Scale of township maps 1:50,688.

DLC, MnHi

Triennial atlas & plat book, Goodhue County, Minnesota.

(Rockford, Ill., 1970)

42 pp. maps. 28 cm.

Scale of maps 1:50,688.

MnHi

TITLE ATLAS COMPANY

Atlas of Goodhue County, Minnesota.

(Minneapolis, 1972)

284 pp. 33 cm.

On cover: Pictorial atlas of Goodhue County.

GoC

ROCKFORD MAP PUBLISHERS, INC.

Atlas and plat book, Goodhue County, Minnesota, 1973.
 (Rockford, Ill., 1973)
 40 pp. maps. 28 cm.
 Scale of township maps 1:50,688.
 Includes index to owners.
 DLC, MnManS, MnRS, MnU-MAP

MIDLAND ATLAS COMPANY

Atlas of Goodhue County, Minnesota.
 (Milbank, S. Dak., 1977)
 27, 67 leaves. illus., maps, ports. 36 cm.
 Cadastral maps of townships, scale of ca. 1:41,000.
 Includes rural directories.
 DLC

ROCKFORD MAP PUBLISHERS, INC.

Land atlas & plat book, 1978, Goodhue County, Minnesota. Distributed by
 Goodhue County Soil & Water Conservation District.
 (Rockford, Ill., 1978)
 56 pp. maps. 28 cm.
 Index to owners.
 MnHi, MnRS

GRANT

OGLE, GEORGE A., AND COMPANY

Standard atlas of Grant County, Minnesota, including a plat book of the
 villages, cities and townships of the county. Map of the State, United
 States and world.
 (Chicago, 1900)
 47, 19, viii, x-xxii pp. incl. 23 col. maps, illus. 46 cm.
 Scale of township maps 1:31,680.
 DLC, MnHi

WEBB PUBLISHING COMPANY

Atlas and farm directory with complete survey in township plats, Grant
 County, Minnesota, containing plats of all townships with owners' names;
 also maps of the State, United States and world; also an outline map of
 the county.
 (The Farmer: St. Paul, 1914)
 35, 12 pp. incl. 21 col. maps, illus. 41 cm.
 DLC, MnHi, OtC

NELSON, THOMAS O., COMPANY

Atlas of Grant County, Minnesota, containing plats of each township, a county road map, a rural directory of farmers, and other features.

(Fergus Falls, 1954)

32 pp. maps. 34 cm.

MnHi, MnU-MAP

Atlas of Grant County, Minnesota, containing plats of each township, a county road map, a rural directory of farmers, a farm numbering system, and other features.

(Fergus Falls, 1964)

86 pp. incl. 19 maps, illus. 34 cm.

Scale of township maps ca. 1:45,000.

DLC, MnHi, MnU-MAP

MIDLAND ATLAS COMPANY

Atlas of Grant County, Minnesota.

(Milbank, S. Dak., 1970)

16 pp. illus., maps, ports. 36 cm.

Scale of township maps ca. 1:41,000.

DLC, MnHi, MnMarS, MnU-MAP

ROCKFORD MAP PUBLISHERS, INC.

Land atlas & plat book, 1978, Grant County, Minnesota. Distributed by Grant County Soil & Water Conservation District.

(Rockford, Ill., 1978)

40 pp. maps. 28 cm.

Index to owners.

MnHi

HENNEPIN

WRIGHT, GEORGE BURDICK

Map of Hennepin County, Minnesota, compiled by Geo. B. Wright & G. Jay Rice.

([St. Paul], 1873)

42 l. incl. 29 maps (part col.) 35 cm.

Scale of township maps ca. 1:43,000.

DLC, MnHi

WARNER, GEORGE E.

Map of Hennepin County, Minnesota, drawn from actual surveys and the county records by Geo. E. Warner & Geo. W. Cooley.

(Minneapolis, 1879)

22 col. maps. 34 cm.

DLC

DAHL, PETER M.

Plat book of Hennepin County, Minnesota. Compiled and drawn from official records and actual surveys.

(Minneapolis, Northwestern Map Publishing Co., 1898)

77 pp. incl. 62 col. maps. 59 cm.

Bound with his Plat book of Ramsey County, Minn.

DLC, HeC, MnHi, MnM, MnS, MnSRC, MnU-MAP

WESTBY, PETER O.

Atlas of Hennepin County, Minnesota, compiled and drawn from official records and actual surveys.

(Minneapolis, Hennepin Atlas and Publishing Co., 1913)

100 numb. 1. incl. 62 col. maps. 57 cm.

DLC, HeC, MnHi, MnM, MnU-MAP

WEBB PUBLISHING COMPANY

Atlas and farmers' directory of Anoka County and the eleven northern townships of Hennepin County, Minnesota.

(The Farmer: St. Paul, 1914)

64 pp. incl. 27 col. maps. 46 cm.

DLC, AnC, MnHi, MnM

PATTON, RUFFORD GUY

Plat index of Hennepin County, Minnesota. Compiled by R. G. Patton and C. S. Brearley.

(1936)

1 v.

MnM

FARM PLAT BOOK PUBLISHING COMPANY

Official county plat book and farmers' directory of Anoka, North Hennepin and North Ramsey Counties, Minnesota.

(Mankato, [195-?])

48 pp. maps. 28 cm.

MnManS, MnU-MAP

PLAT SYSTEM SERVICES, INC.

Hennepin County plat book.

(Minneapolis, Craftsman Press, Inc., 1961)

5 v. maps.

MnM

Hennepin County plat book.

([Minneapolis, 1974?])

5 v. (looseleaf) 55 cm.

MnManS, MnU-MAP

HOUSTON

WARNER, GEORGE E.

Plat book of Houston County, Minnesota. Drawn from actual surveys and the county records [by] Geo. E. Warner & C. M. Foote.
(Red Wing, Minn. and Philadelphia, 1878)
46 pp. incl. 23 col. maps. 45 cm.
DLC, MnHi, MnM, MnU-MAP

OGLE, GEORGE A., AND COMPANY

Standard atlas of Houston County, Minnesota, including a plat book of the villages, cities and townships of the county. Map of the State, United States and world.
(Chicago, 1896)
86, viii, x-xxii pp. incl. 26 col. maps. 46 cm.
DLC, MnHi

WEBB PUBLISHING COMPANY

Atlas and farmers' directory of Houston County, Minnesota, containing plats of all townships with owners' names, an outline map of the county and a State map of Minnesota. Compiled from personal investigation.
(The Farmer: St. Paul, 1931)
52, 4 pp. incl. 18 col. maps (1 fold.) 41 cm.
DLC, MnHi

FARM PLAT BOOK COMPANY

Official county plat book and farmers' directory of Houston County, Minnesota.
(Mankato, [195-?])
48 pp. 30 cm.
MnU-MAP

NELSON, THOMAS O., COMPANY

Atlas of Houston County, Minnesota, containing plats of each township, a county road map, a rural directory of farmers, a farm numbering system, and other features.
(Fergus Falls, 1958)
60 pp. incl. 24 maps, illus. 34 cm.
Scale of township maps ca. 1:46,000.
DLC, MnHi, MnU-MAP

Atlas of Houston County, Minnesota, containing plats of each township, a county road map, a rural directory of farmers, a farm numbering system, and other features.
(Fergus Falls, 1965)
126 pp. incl. 24 maps, illus. 34 cm.
Scale of township maps ca. 1:44,000.
DLC, MnHi, MnManS, MnU-MAP

ROCKFORD MAP PUBLISHERS, INC.

Tri-annual atlas & plat book, Houston County, Minnesota. Sponsored by
Houston County Farm Bureau.

(Rockford, Ill., 1966)
38, 1 pp. incl. 19 maps. 28 cm.
Scale of township maps 1:50,688.
DLC, MnHi, MnU-MAP

Atlas & plat book: Houston County, Minnesota, 1974. Sponsored by Houston
County Farm Bureau.

(Rockford, Ill., 1974)
40 pp. illus., maps. 28 cm.
MnManS

Land atlas & plat book, 1977, Houston County, Minnesota. Distributed by
Houston County Farm Bureau.

(Rockford, Ill., 1977)
36 pp. maps. 28 cm.
Index to owners.
MnHi, MnU-MAP

HUBBARD

TODD, G. A.

Up-to-date tourists' and homeseekers' guide of Hubbard County, Minnesota.

Compiled and published by G. A. Todd and A. A. Kruger.
(Park Rapids, Minn., [1923?])

84 pp. maps. 22 cm.
MnU-MAP

ROCKFORD MAP PUBLISHERS, INC.

Atlas and plat book, Hubbard County, Minnesota. Sponsored by Hubbard
County 4-H Organization.

(Rockford, Ill., 1973)
60 pp. maps. 28 cm.
Scale of township maps 1:50,688.
Includes index to owners.
MnDuU, MnKrL, MnManS, MnU-MAP

Atlas & plat book, Hubbard County, Minnesota, 1977.

(Rockford, Ill., 1977)
1 v. illus., maps. 28 cm.
MnHi

ISANTI

WEBB PUBLISHING COMPANY

Atlas and farmers' directory of Isanti County, Minnesota, containing plats of all townships with owners' names; also maps of the State and United States, with an outline map of the county.

(The Farmer: St. Paul, 1914)

39, 8 pp. incl. 16 col. maps. 41 cm.

DLC, IsC, MnCaE, MnHi

THE ATLAS COMPANY

Plat book of Isanti County, Minnesota, showing plats of township acreage, plats of villages and additions.

(Wyoming, Minn., 1956)

32 pp. 44 cm.

IsC

NELSON, THOMAS O., COMPANY

Atlas of Isanti County, Minnesota, containing plats of each township, a county road map, a rural directory of farmers, a farm numbering system, and other features.

(Fergus Falls, 1962)

72 pp. incl. 18 maps, illus. 34 cm.

Scale of township maps ca. 1:44,000.

DLC, MnCaE, MnHi, MnManS, MnU-MAP

ROCKFORD MAP PUBLISHERS, INC.

Tri-annual atlas & plat book, Isanti County, Minnesota. Sponsored by Isanti County 4-H Leaders Council.

(Rockford, Ill., 1965)

40 pp. incl. 16 maps. 28 cm.

Scale of township maps ca. 1:50,000.

DLC, MnCaE, MnHi

Triennial atlas & plat book, Isanti County, Minnesota.

(Rockford, Ill., 1969)

1 v. maps. 28 cm.

Scale of maps 1:50,688.

DLC, MnCaE, MnHi

Atlas and plat book, Isanti County, Minnesota.

(Rockford, Ill., 1972)

36 pp. maps. 28 cm.

Scale of maps 1:50,688.

DLC, MnCaE, MnManS, MnU-MAP

Atlas & plat book, Isanti County, Minnesota, 1976. Sponsored by Isanti
County 4-H Leaders Council.
(Rockford, Ill., 1976)
42 pp. maps. 28 cm.
Index to owners.
MnCaE, MnHi

ITASCA

TITLE ATLAS COMPANY

Atlas of Itasca County, Minnesota.
(Minneapolis, 1972)
91, 74 pp. 33 cm.
MnU-MAP

ROCKFORD MAP PUBLISHERS, INC.

Land atlas & plat book: Itasca County, Minnesota, 1978. Distributed by
Itasca County 4-H Council, Courthouse, Grand Rapids, Minnesota.
(Rockford, Ill., 1978)
116 pp. illus., maps. 28 cm.
MnHi, MnManS, MnU-MAP

JACKSON

INTER-STATE PUBLISHING COMPANY

Plat book of Jackson Co., Minnesota.
([Chicago], Philad[elphia]. Printed by F. Bourquin, 1887)
73 pp. maps. 45 cm.
Scale of township maps 1:31,680.
DLC, MnHi

OGLE, GEORGE A., AND COMPANY

Standard atlas of Jackson County, Minnesota, including a plat book of the
villages, cities and townships of the county. Map of the State, United
States and world.
(Chicago, 1914)
85, viii, x-xxii pp. incl. 42 col. maps, illus. 45 cm.
DLC, MnHi

ROBERTSON, W. BRUCE

Jackson County, Minnesota.
(Jackson, Minn., 1923)
20 (i.e. 21) l. of maps. 31 cm.
Scale of township maps ca. 1:42,000.
Blueprint.
DLC

JACKSON

CENTRAL ATLAS COMPANY

Standard atlas of Jackson County, Minnesota, including a plat book of the villages, cities and townships of the county. Map of the State, United States and world.

(Chicago, 1936)

107, xxii pp. incl. 42 maps, illus. 46 cm.

Scale of township maps 1:31,680.

DLC, MnHi

NELSON, THOMAS O., COMPANY

Plat book of Jackson County, Minnesota, containing plats of each township, a county road map, and a rural directory of farmers.

(Fergus Falls, 1951)

37 pp. maps. 34 cm.

MnHi

LIVEWIRE PRINTING COMPANY

Plat book of Jackson County, Minnesota.

([Jackson, Minn., 1954])

62 pp. 29 cm.

MnU-MAP

NELSON, THOMAS O., COMPANY

Atlas of Jackson County, Minnesota, containing plats of each township, a county road map, a rural directory of farmers, a farm numbering system, and other features.

(Fergus Falls, 1961)

78 pp. incl. 23 maps, illus. 34 cm.

Scale of township maps ca. 1:45,000.

DLC, MnHi, MnManS, MnU-MAP

MIDLAND ATLAS COMPANY

Atlas of Jackson County, Minnesota.

(Milbank, S. Dak., 1970)

20 pp. illus., maps, ports. 36 cm.

DLC, MnHi, MnMarS, MnU-MAP

Atlas of Jackson County, Minnesota.

(Milbank, S. Dak., 1975)

20, 65 pp. illus., maps. 36 cm.

Cadastral maps of townships, scale ca. 1:41,000.

Includes rural directories.

DLC

ROCKFORD MAP PUBLISHERS, INC.

Atlas and plat book, Jackson County, Minnesota. Sponsored by Jackson County Soil and Water Conservation District.
(Rockford, Ill., 1975)
54 pp. maps. 28 cm.
Scale of maps 1:50,688.
Includes index.
MnU-MAP

KANABEC

WEBB PUBLISHING COMPANY

Atlas and farmers' directory with complete survey in township plats of Kanabec County, Minnesota, containing plats of all townships with owners' names; also maps of the State, United States and world; also an outline map of the county.
(The Farmer: St. Paul, 1915)
33, 12 pp. incl. 20 col. maps, illus. 41 cm.
DLC, KaC, MnHi

NELSON, THOMAS O., COMPANY

Atlas of Kanabec County, Minnesota, containing plats of each township, a county road map, a rural directory of farmers, a farm numbering system, and other features.
(Fergus Falls, 1961, [i.e. 1962])
66 pp. incl. 18 maps, illus. 34 cm.
Scale of township maps ca. 1:46,000.
DLC, MnHi, MnManS, MnU-MAP

ROCKFORD MAP PUBLISHERS, INC.

Triennial atlas and plat book, Kanabec County, Minnesota.
(Rockford, Ill., 1968)
38 pp. maps. 28 cm.
Scale of township maps 1:50,688.
DLC, MnHi

TITLE ATLAS COMPANY

Atlas of Kanabec County, Minnesota, containing maps, plats of townships, rural directory, pictures of farms & families, articles about history.
(Minneapolis, 1971)
1 v. 33 cm.
MnCaE

ROCKFORD MAP PUBLISHERS, INC.

Atlas and plat book, Kanabec County, Minnesota.
(Rockford, Ill., 1974)
38 pp. maps. 28 cm.
Scale of township maps 1 1/4 inch equals 1 mile.
Includes index to owners.
KaC, MnCaE, MnDuU, MnManS, MnU-MAP

KANDIYOHI

NORTHWEST PUBLISHING COMPANY

Plat book of Kandiyohi County, Minnesota. Compiled by Brown & Wright.
([Philadelphia], 1886)
84 pp. incl. 31 col. maps. 45 cm.
DLC, MnHi, MnWilRL

WEBB PUBLISHING COMPANY

Atlas and farm directory with complete survey in township plats, Kandiyohi County, Minnesota, containing plats of all townships with owners' names; Minnesota State map showing automobile roads; also maps of the United States and world; also an outline map of the county.
(The Farmer: St. Paul, 1915)
51 pp., 6 l. incl. 29 col. maps, illus. 41 cm.
DLC, MnHi

Atlas and farmers' directory of Kandiyohi County, Minnesota, containing plats of all townships with owners' names, an outline map of the county and a State map of Minnesota. Compiled from latest data on record and from personal investigation.
(The Farmer: St. Paul, 1932)
54 pp. incl. 26 col. maps. 41 cm.
DLC, MnHi, MnWilRL

NORTHERN PLAT BOOK COMPANY

Plat book and atlas of Kandiyohi County, Minnesota.
([Willmar], 1942)
60 pp. 36 cm.
KdC

FARM PLAT BOOK PUBLISHING COMPANY

Official county plat book and farmers' directory of Kandiyohi County, Minnesota.
(Mankato, [195-?])
64 pp. 28 cm.
MnU-MAP

Official county plat book and rural directory of Kandiyohi County, Minnesota.

(Mankato, [195-?])

48 pp. maps.

MnManS

NELSON, THOMAS O., COMPANY

Atlas of Kandiyohi County, Minnesota, containing plats of each township, a county road map, a rural directory of farmers, and other features.

(Fergus Falls, 1954)

43 pp. maps. 34 cm.

MnHi, MnWilRL

Atlas of Kandiyohi County, Minnesota, containing plats of each township, a county road map, a rural directory of farmers, a farm numbering system, and other features.

(Fergus Falls, 1961)

90 pp. incl. 27 maps, illus. 34 cm.

Scale of township maps ca. 1:45,000.

DLC, MnHi, MnManS, MnU-MAP

MIDLAND ATLAS COMPANY

Atlas, Kandiyohi County, Minnesota.

(Milbank, S. Dak., 1967)

74 pp. incl. 42 maps, illus. 36 cm.

Scale of township maps ca. 1:40,000.

Includes rural directories.

DLC, MnMarS, MnWilRL

Atlas of Kandiyohi County, Minnesota.

(Milbank, S. Dak., 1972)

24 pp. illus., maps, ports. 36 cm.

Scale of township maps ca. 1:41,000.

DLC, MnCrU, MnHi, MnU-MAP, MnWilRL

Atlas of Kandiyohi County, Minnesota.

(Milbank, S. Dak., 1977)

54 leaves. illus., maps, ports. 36 cm.

Cadastral maps of townships, scale ca. 1:41,000.

Includes rural directories.

DLC, MnWilJC, MnWilRL

KITTSO

OGLE, GEORGE A., AND COMPANY

Standard atlas of Kittson County, Minnesota, including a plat book of the villages, cities and townships of the county. Map of the State, United States and world.

(Chicago, 1912)

71, 1, viii, x-xxiii pp. incl. 47 col. maps, illus. 46 cm.

DLC, KiC, MnHi, MnU-MAP

SODERBERG, MELVIN PALMER

Atlas of Kittson County, Minnesota. A plat book showing title owners, farmsteads, roads, trails, lakes, streams, railroads, village limits, churches, schools.

(Hallock, Minn., 1952)

67 pp. incl. 32 maps. 29 cm.

Scale of township maps ca. 1:48,000.

DLC, MnU-MAP

THOMPSON, K.R., COMPANY

Atlas of Kittson County, Minnesota, containing a plat for each township, a county road map, a county-wide farm number system, a farm directory, and other features.

(Moorhead, 1959)

37, 31 pp. incl. 44 maps (part col.) 34 cm.

Scale of township maps ca. 1:45,000.

DLC, MnHi

Atlas of Kittson County, Minnesota, containing a map for each township, a county map, a rural directory for each township, a rural directory for the county, and other features.

(Moorhead, 1966)

84 pp. incl. 47 maps (part col.) 34 cm.

Scale of township maps ca. 1:43,000.

DLC, MnHi

Atlas of Kittson County, Minnesota.

(Moorhead, 1972)

84 pp. maps (part col.) 33 cm.

MnTNR, MnU-MAP

Atlas of Kittson County, Minnesota; containing a map for each township, a county map, a rural directory for the county, pictures of farm families, a variety of pictures for each township and other features.

(Moorhead, 1976)

1 v. maps. 34 cm.

MnTNR

KOOCHICHING

WOOD, LYLE ARTHUR

Koochiching County [atlas]. [Drawn by Lyle Wood.]
 ([Baudette, Minn., 1956])
 99 l. of maps. 40 cm.
 Scale of maps ca. 1:32,000.
 Blue line print.
 DLC, MnU-MAP

TITLE ATLAS COMPANY

Atlas of Koochiching County, Minnesota, containing plats of the townships drawn from courthouse records as of April 1, 1970, rural directory, pictures of farms and families, articles about history.
 (Minneapolis, 1970)
 1 v. illus., maps, ports. 33 cm.
 Cover title: Pictorial atlas: Koochiching County.
 Scale of township maps ca. 1:44,000.
 MnIfRC, MnU-MAP

LAC QUI PARLE

NORTHWEST PUBLISHING COMPANY

Plat book of Lac Qui Parle County, Minnesota. Compiled from county records and actual surveys.
 ([Philadelphia], 1900)
 52 pp. incl. 35 col. maps. 48 cm.
 DLC, LaC, MnHi

WEBB PUBLISHING COMPANY

Atlas and farmers' directory of Lac Qui Parle Co., Minnesota, containing plats of all townships with owners' names; also maps of the State and United States with an outline map of the county.
 (The Farmer: St. Paul, 1913)
 49, 8 pp. incl. 25 col. maps. 41 cm.
 DLC, MnHi

BORGENDALE, HANS L., ATLAS COMPANY

Atlas of Lac Qui Parle County, [Minnesota].
 (Madison, Independent Press, 1940)
 67 pp. maps. 35 cm.
 LaC

FARM PLAT BOOK COMPANY

Official county plat book and farmers' directory of Lac Qui Parle County, Minnesota.

(Mankato, [195-?])

56 pp. 30 cm.

MnU-MAP

NELSON, THOMAS O., COMPANY

Atlas of Lac Qui Parle County, Minnesota, containing plats of each township, a county road map, a rural directory of farmers, and other features.

(Fergus Falls, 1954)

41 pp. maps. 34 cm.

MnHi

Atlas of Lac Qui Parle County, Minnesota, containing plats of each township, a county road map, a rural directory of farmers, a farm numbering system, and other features.

(Fergus Falls, 1962)

59 pp. maps. 34 cm.

LaC, MnHi, MnManS, MnU-MAP

MIDLAND ATLAS COMPANY

Atlas, Lac Qui Parle, Minnesota.

(Milbank, S. Dak., 1967)

51, 63 pp. incl. 44 maps, illus. 36 cm.

Scale of township maps ca. 1:40,000.

Includes rural directories.

DLC, MnHi, MnMarS, MnWPLS

DIRECTORY SERVICE COMPANY

Official Lac Qui Parle, Minnesota, county directory.

([Algona, Ia.], 1972)

44 pp. maps. 25 cm.

MnManS

MIDLAND ATLAS COMPANY

Atlas of Lac Qui Parle County, Minnesota.

(Milbank, S. Dak., 1972)

25 pp. illus., maps, ports. 36 cm.

Cadastral maps of townships, scale ca. 1:41,000.

DLC, MnHi, MnWPLS

ROCKFORD MAP PUBLISHERS, INC.

Atlas & plat book: Lac Qui Parle County, Minnesota. Sponsored by Lac Qui Parle County Farm Bureau.

(Rockford, Ill., 1972)

44 pp. illus., maps. 28 cm.

DLC, MnManS

LAKE OF THE WOODS

WOOD, LYLE ARTHUR

Lake of the Woods County, Minnesota.
 ([Baudette? Minn.], 1947; rev. 1953]
 20 l. 36 cm.
 MnU-MAP

ALLSTATE ATLAS COMPANY

Atlas of Lake of the Woods County, Minnesota.
 (Minneapolis, 1978)
 1 v. maps. 33 cm.
 MnU-MAP

LE SUEUR

WARNER, GEORGE E.

Map of Le Sueur County, Minnesota. [By] Geo. E. Warner & C. M. Foote.
 (Red Wing, Minn. and Philadelphia [188-?])
 1 v. 60 cm.
 LeC

NORTHWEST PUBLISHING COMPANY

Plat book of Le Sueur County, Minnesota. Drawn from actual surveys and
 county records.
 ([Philadelphia] North West Publishing Co., 1898)
 51 pp. incl. 26 col. maps, 1 col. map at end. 48 cm.
 DLC, LeC, MnHi, MnManS

FORDE PRINTING, INC.

Plat book of Le Sueur County, Minnesota. Compiled and published by Le
 Sueur County Farm Bureau.
 (Mankato, [19--])
 1 v. maps.
 LeC

WEBB PUBLISHING COMPANY

The farmers' atlas and directory with complete survey in township plats,
 Le Sueur County, Minnesota, containing plats of all townships with owners'
 names; also maps of the State and United States, with an outline map of
 the county.
 (The Farmer: St. Paul, 1912)
 39, 8 pp. incl. 18 col. maps, illus. 40 cm.
 DLC, LeC, MnManS, NiC

HUDSON MAP COMPANY

Plat book of Le Sueur County, Minnesota, showing township plats, city and village plats, sub-division plats, county map, government surveys, patrons directory, Minnesota history, county officers, city and village officers.

(Minneapolis, [1928])

40 pp. incl. 37 maps (part col.) 56 cm.

DLC, LeC, MnHi, MnM, MnS, NiC

WEBB PUBLISHING COMPANY

Atlas and farmers' directory of Le Sueur County, Minnesota, containing plats of all townships with owners' names, also an outline map of the county, compiled from latest data on record.

(The Farmer: St. Paul, 1929)

34 pp. incl. 16 col. maps. 41 cm.

DLC, MnHi, MnManS

FARM PLAT BOOK PUBLISHING COMPANY

Official county plat book and farmers' directory of Le Sueur County, Minnesota.

(Mankato, [195-?])

56 pp. 28 cm.

MnU-MAP

NELSON, THOMAS O., COMPANY

Atlas of Le Sueur County, Minnesota, containing plats of each township, a county road map, a rural directory of farmers, a farm numbering system, and other features.

(Fergus Falls, 1956)

32 pp. maps. 34 cm.

MnHi

Atlas of Le Sueur County, Minnesota, containing plats of each township, a county road map, a rural directory of farmers, a farm numbering system, and other features.

(Fergus Falls, 1963)

94 pp. incl. 19 maps, illus. 34 cm.

Scale of township maps ca. 1:45,000.

DLC, MnHi, MnManS, MnU-MAP

DIRECTORY SERVICE COMPANY

Official Le Sueur, Minnesota, county directory.

([Algona, Ia.], 1971)

34 pp. maps. 25 cm.

MnManS

TITLE ATLAS COMPANY

Atlas of Le Sueur County, Minnesota.
 (Minneapolis, 1973)
 17, 131 pp. illus. 33 cm.
 On cover: Pictorial atlas, Le Sueur County.
 MnU-MAP

ROCKFORD MAP PUBLISHERS, INC.

Land atlas and plat book, Le Sueur County, Minnesota. Distributed by Le Sueur Soil and Water Conservation District.
 (Rockford, Ill., 1976)
 40 pp. illus., maps. 28 cm.
 Scale of maps 1:50,688.
 Includes index to owners.
 MnHi, MnManS

LINCOLN

NORTHWEST PUBLISHING COMPANY

Plat book of Lincoln County, Minnesota. Compiled from county records and actual surveys.
 ([Philadelphia], 1898)
 40 pp. incl. 21 col. maps. 48 cm.
 Scale of township maps 1:31,680.
 DLC, MnHi

WEBB PUBLISHING COMPANY

Atlas and farm directory with complete survey in township plats, Lincoln County, Minnesota, containing plats of all townships with owners' names; Minnesota State map showing automobile roads; also maps of the United States and world; also an outline map of the county.
 (The Farmer: St. Paul, 1915)
 23 pp., 6 l., incl. 20 col. maps, illus. 41 cm.
 DLC, MnHi

NELSON, THOMAS O., COMPANY

Plat book of Lincoln County, Minnesota, containing plats of each township, a tax assessment map of each township, a county road map, and a rural directory of farmers.
 (Fergus Falls, 1950)
 46 pp. maps. 35 cm.
 MnHi, MnU-MAP

Atlas of Lincoln County, Minnesota, containing plats of each township, a county road map, a rural directory of farmers, a farm numbering system, and other features.

(Fergus Falls, 1956)
34 pp. maps. 34 cm.
MnHi, MnU-MAP

Atlas of Lincoln County, Minnesota, containing plats of each township, a county road map, a rural directory of farmers, a farm numbering system, and other features.

(Fergus Falls, 1965)
94 pp. incl. 18 maps, illus. 34 cm.
Scale of township maps ca. 1:45,000.
DLC, MnHi, MnManS, MnU-MAP

LYON

NORTHWEST PUBLISHING COMPANY

Plat book of Lyon County, Minnesota. Compiled from county records and actual surveys.

(Minneapolis, 1902)
2 pp. 1., 4-54 pp. incl. 35 col. maps. 48 cm.
DLC, MnHi

WEBB PUBLISHING COMPANY

Atlas and farm directory with complete survey in township plats of Lyon County, Minnesota, containing plats of all townships with owners' names; also maps of the State, United States and world; also an outline map of the county.

(The Farmer: St. Paul, 1914)
43, 12 pp. incl. 25 col. maps, illus. 41 cm.
DLC, MnHi

FARM PLAT BOOK COMPANY

Official county plat book and farmers' directory of Lyon County, Minnesota.

(Mankato, [195-?])
51 pp. maps.
MnManS

NELSON, THOMAS O., COMPANY

Atlas of Lyon County, Minnesota, containing plats of each township, a county road map, a rural directory of farmers, a state map of Minnesota, township tax maps, and other features.

(Fergus Falls, 1952)
39 pp. maps. 34 cm.
MnHi

Atlas of Lyon County, Minnesota, containing plats of each township, a county road map, a rural directory of farmers, a farm numbering system, and other features.

(Fergus Falls, 1961)

72 pp. incl. 23 maps, illus. 34 cm.

Scale of township maps ca. 1:45,000.

DLC, MnHi, MnManS, MnU-MAP

MIDLAND ATLAS COMPANY

Atlas, Lyon County, Minnesota.

(Milbank, S. Dak., 1967)

49, 27 pp. incl. 32 maps, illus. 36 cm.

Scale of township maps ca. 1:40,000.

Includes rural directories.

DLC, MnHi, MnMar

Atlas of Lyon County, Minnesota.

(Milbank, S. Dak., 1971)

20 pp. illus., maps, ports. 36 cm.

Scale of township maps ca. 1:41,000.

MnMar, MnMarS

DIRECTORY SERVICE COMPANY

Official Lyon, Minnesota, county directory.

([Algona, Ia.], 1972)

1 v. maps. 25 cm.

MnMar

MIDLAND ATLAS COMPANY

Atlas of Lyon County, Minnesota.

(Milbank, S. Dak., 1976)

20, 45 pp. illus., maps. 36 cm.

Cadastral maps of townships, scale ca. 1:41,000.

Includes rural directories.

MnMar, MnU-MAP

MCLEOD

OGLE, GEORGE A., AND COMPANY

Standard atlas of McLeod County, Minnesota, including a plat book of the villages, cities and townships of the county. Map of the State, United States and world.

(Chicago, 1898)

49, 19, viii, x-xxii pp. incl. 22 col. maps, illus. 45 cm.

DLC, MnHi

WEBB PUBLISHING COMPANY

Atlas and farmers' directory of McLeod County, Minnesota, containing plats of all townships with owners names; also maps of the State and United States, with an outline map of the county.

(The Farmer: St. Paul, 1914)

41, 8 pp. incl. 17 col. maps. 41 cm.

DLC, MnHi

NELSON, THOMAS O., COMPANY

Plat book of McLeod County, Minnesota, containing plats of townships with names of land owners...from data on record May 22, 1948.

(Fergus Falls, [1948])

18 pp. maps. 35 cm.

MnHi

FARM PLAT BOOK PUBLISHING COMPANY

Official county plat book and farmers' directory of McLeod County, Minnesota.

(Mankato, [195-?])

44 pp. 28 cm.

MnU-MAP

NELSON, THOMAS O., COMPANY

Atlas of McLeod County, Minnesota, containing plats of each township, a county road map, a rural directory of farmers, a farm numbering system, and other features.

(Fergus Falls, 1955)

34 pp. maps. 34 cm.

MnHi

Atlas of McLeod County, Minnesota, containing a plat of each township, a county road map, a rural directory of farmers, a farm numbering system, and other features.

(Fergus Falls, 1963)

94 pp. incl. 17 maps, illus. 34 cm.

Scale of township maps ca. 1:45,000.

DLC, MnHi, MnManS, MnU-MAP

OFFICIAL COUNTY PLAT BOOK AND FARM DIRECTORY

Official county plat book and farm directory of Carver and McLeod Counties, Minnesota.

(Mankato, 1965)

56 pp. maps.

MnManS

MIDLAND ATLAS COMPANY

Atlas of McLeod County, Minnesota.

(Milbank, S. Dak., [1969])

1 v. illus., maps. 36 cm.

DLC, MnCrU, MnMarS

Atlas of McLeod County, Minnesota.

(Milbank, S. Dak., 1973)

14, 64 pp. illus., maps. 36 cm.

Scale of cadastral maps of townships ca. 1:41,000.

Includes indexes.

DLC

ROCKFORD MAP PUBLISHERS, INC.

Atlas & plat book, McLeod County, Minnesota. Sponsored by McLeod Soil & Water Conservation District.

(Rockford, Ill., 1975)

36 pp. maps. 29 cm.

Scale of maps 1:50,688.

Includes index.

DLC, MnHi, MnManS, MnU-MAP

MIDLAND ATLAS COMPANY

Atlas of McLeod County, Minnesota.

(Milbank, S. Dak., 1977)

1 v. maps. 36 cm.

MnWilRL

MAHNOMEN

MAHNOMEN COUNTY ABSTRACT COMPANY

Map of Mahnomen County, Minnesota.

(Mahnomen, 1929)

17 pp. 26 cm.

MnU-MAP

MIDWEST ATLAS COMPANY

Atlas of Mahnomen County, Minnesota.

(Fergus Falls, [1965])

1 v. maps. 36 cm.

MnU-MAP

TITLE ATLAS COMPANY

Atlas of Mahnomen County, Minnesota; containing maps, plats of the townships, rural directory, pictures of farms & families and articles about history.

(Minneapolis, 1973)

1 v. illus., maps. 33 cm.

MnCrU-MnMohL

ROCKFORD MAP PUBLISHERS, INC.

Land atlas & plat book, Mahnomen County, Minnesota. Distributed by
Mahnomen County 4-H Council.
(Rockford, Ill., 1976)
34 pp. illus., maps. 28 cm.
Scale of maps ca. 1:50,688.
Includes index to owners.
MnHi, MnManS, MnU-MAP

MARSHALL

NELSON, E. A.

Atlas of Marshall County, Minnesota. Compiled and published by E. A.
Nelson.
(Hallock, Minn., 1902)
101 pp. incl. 50 col. maps. 36 cm.
DLC, MnHi

ALDEN PUBLISHING COMPANY

Standard atlas of Marshall County, Minnesota, including a plat book of the
villages, cities and townships of the county. Map of the State, United
States and world.
(Chicago, 1909)
91, viii, x-xxii pp. incl. 65 col. maps, illus. 46 cm.
DLC, MnHi, MnU-MAP

BROCK AND COMPANY

Standard atlas of Marshall County, Minnesota, including a plat book of
the villages, cities and townships of the county. Map of the State, United
States and world.
(Chicago, 1928)
93, xxii pp. incl. 59 maps (part col.) illus. 46 cm.
Scale of township maps ca. 1:36,000.
DLC, MaC, MnHi

WOOD, LYLE ARTHUR

Atlas, Marshall County, Minnesota, 1941.
(Warren, Minn., printed by the Warren Sheaf, [1941])
55 pp. 48 cm.
DLC, MnHi, MnU-MAP

THOMPSON, K. R., COMPANY

Atlas of Marshall County, Minnesota, containing a plat of each township, a county road map, a farm directory, a farm number system, and other features.
(Moorhead, 1956)

96 pp. incl. maps. 32 cm.
Scale of township maps ca. 1:43,000.
DLC, MnHi, MnU-MAP

Atlas of Marshall County, Minnesota, containing a map of each township, a county road and school district map, a county ditch map, a rural directory for each township, a rural directory for the county, and other features.
(Foresthill, Calif., 1964)

116 pp. incl. 66 maps (part col.) 34 cm.
Scale of township maps ca. 1:43,000.
DLC

Atlas of Marshall County, Minnesota.
(Moorhead, Minn., 1969)

128 pp. maps (part col.) 33 cm.
DLC, MnU-MAP

TITLE ATLAS COMPANY

Atlas of Marshall County, Minnesota; containing maps, plats of the townships, rural directory, pictures of farms and families, articles about history.

(Minneapolis, 1973)
1 v. illus., maps. 34 cm.
MnCrU, MnTNR

THOMPSON, K. R., COMPANY

Atlas of Marshall County, Minnesota; containing a map for each township, county maps, a rural directory for the county, city plats and other features.
(Moorhead, 1978)

1 vol. maps. 32 cm.
MnTNR, MnU-MAP

MARTIN

OGLE, GEORGE A., AND COMPANY

Standard atlas of Martin County, Minnesota, including a plat book of the villages, cities and townships of the county. Map of the State, United States and world.

(Chicago, 1911)
103, viii, x-xxii pp. incl. 30 col. maps, illus. 45 cm.
DLC, MnHi

SORENSEN, FRANKLIN L.

Martin County plat book and Livestock breeders' guide.

(Fairmont, Minn., Fairmont Map Co., [1920])

38 pp. incl. 20 maps, 2 maps. 28 cm.

Scale of township maps ca. 1:50,000.

DLC, MnManS

CENTRAL ATLAS COMPANY

Standard atlas of Martin County, Minnesota, including a plat book of the villages, cities and townships of the county. Map of the State, United States and world.

(Chicago, 1936)

111, xxii pp. incl. 55 maps (part col.) 46 cm.

Scale of township maps 1:31,680.

DLC, MnHi

FARM PLAT BOOK PUBLISHING COMPANY

Official county plat book and farmers' directory of Martin County, Minnesota.

(Mankato, [195-?])

40 pp. maps. 28 cm.

MnU-MAP

NELSON, THOMAS O., COMPANY

Atlas of Martin County, Minnesota, containing plats of each township, a county road map, a rural directory of farmers, and other features.

(Fergus Falls, 1954)

41 pp. maps. 34 cm.

MnHi

Atlas of Martin County, Minnesota, containing plats of each township, a county road map, a rural directory of farmers, a farm numbering system, and other features.

(Fergus Falls, 1961)

80 pp. incl. 23 maps, illus. 34 cm.

Scale of township maps ca. 1:46,000.

DLC, MnHi, MnU-MAP

OFFICIAL FARM PLAT BOOK AND DIRECTORY

Official county plat book and farmers' directory of Martin County, Minnesota.

(Mankato, 1962)

48 pp. incl. 22 maps. 28 cm.

Scale of township maps ca. 1:52,000.

DLC, MnHi, MnManS

NELSON, THOMAS O., COMPANY

Atlas of Martin County, Minnesota; containing plats of each township,...
and other features.

(Fergus Falls, 1966)

124 pp. illus., maps. 34 cm.

Scale of township maps ca. 1:45,000.

DLC, MnHi, MnManS

DIRECTORY SERVICE COMPANY

Official Martin, Minnesota, county directory.

[Algona, Ia.], 1971)

52 pp. maps. 25 cm.

MnManS

MIDLAND ATLAS COMPANY

Atlas of Martin County, Minnesota.

(Milbank, S. Dak., 1972, [c1973])

20 pp. illus. 36 cm.

Cadastral maps of townships, scale ca. 1:42,000.

DLC, MnMarS

ROCKFORD MAP PUBLISHERS, INC.

Atlas & plat book: Martin County, Minnesota. Sponsored by Martin County
 Farm Bureau.

(Rockford, Ill., 1972)

50 pp. illus., maps. 28 cm.

DLC, MnManS, MnU-MAP

MIDLAND ATLAS COMPANY

Atlas of Martin County, Minnesota.

(Milbank, S. Dak., 1977)

20, 54 leaves. illus., maps, ports. 36 cm.

Cadastral maps of townships, scale ca. 1:40,000.

Includes rural directories.

DLC

MEEKER

PINKNEY AND BROWN

Plat book of Meeker County, Minnesota. Compiled from official records and
 actual surveys.

([Philadelphia], 1897)

50 pp. incl. 29 col. maps. 48 cm.

DLC, MnHi

WEBB PUBLISHING COMPANY

Atlas and farmers' directory of Meeker County, Minnesota, containing plats of all townships with owners names; also maps of the State and United States, with an outline map of the county.

(The Farmer: St. Paul, 1913)

41, 8 pp. incl. 20 col. maps. 41 cm.

DLC, MnHi

HUDSON MAP COMPANY

Plat book of Meeker County, Minnesota, 1941, showing township plats, city and village plats, sub-division plats, county map, school districts, highways. Compiled from official records.

(Minneapolis, [1941])

40 pp. incl. 50 maps (part col.) 46 cm.

DLC, MnM

FARM PLAT BOOK COMPANY

Official county plat book and farmers' directory of Meeker County, Minnesota.

(Mankato, [195-?])

40 pp. maps. 28 cm.

MnU-MAP

NELSON, THOMAS O., COMPANY

Atlas of Meeker County, Minnesota, containing plats of each township, a county road map, a rural directory of farmers, and other features.

(Fergus Falls, 1952)

38 pp. maps. 34 cm.

MnHi

Atlas of Meeker County, Minnesota, containing plats of each township, a county road map, a rural directory of farmers, a farm numbering system, and other features.

(Fergus Falls, 1959)

70 pp. incl. 21 maps, illus. 34 cm.

Scale of township maps ca. 1:45,000.

DLC, MnHi, MnU-MAP

Aerial-photographic atlas of Meeker County, Minnesota, containing plats of each township; an aerial photograph of each township; two rural directories of farmers ... a pictorial section, and other features.

(Fergus Falls, 1965)

98 pp. incl. 40 maps, illus. 42 cm.

Scale of township maps ca. 1:34,000.

DLC, MnHi, MnManS, MnU-MAP

MIDLAND ATLAS COMPANY

Atlas of Meeker County, Minnesota.

(Milbank, S. Dak., 1971)

18 pp. illus., maps, ports. 36 cm.

DLC, MnHi, MnMarS, MnU-MAP

Atlas of Meeker County, Minnesota.

(Milbank, S. Dak., 1975)

18, 66 pp. illus., maps. 36 cm.

Cadastral maps of townships, scale ca. 1:41,000.

Includes rural directories.

DLC, MnWilRL

ROCKFORD MAP PUBLISHERS, INC.

Atlas and plat book, Meeker County, Minnesota. Sponsored by Meeker County
4-H Federation.

(Rockford, Ill., 1975)

38 pp. maps. 28 cm.

Scale of maps 1:50,688.

Includes index.

DLC

MILLE LACS

WEBB PUBLISHING COMPANY

Atlas and farm directory with complete survey in township plats, Mille
Lacs County, Minnesota, containing plats of all townships with owners'
names; also maps of the State, United States and world; also an outline
map of the county.

(The Farmer: St. Paul, [1941])

42, 12 pp. incl. 24 col. maps, illus. 41 cm.

DLC, MnHi

WOOD, LYLE ARTHUR

Mille Lacs County atlas.

(Baudette, Minn., 1941)

49 pp. incl. 67 maps. 40 cm.

DLC, MnHi, MnU-MAP

NELSON, THOMAS O., COMPANY

Atlas of Mille Lacs County, Minnesota, containing plats of each township,
a county road map, a rural directory of farmers, a farm numbering system,
and other features.

(Fergus Falls, 1962)

94 pp. incl. 21 maps, illus. 34 cm.

Scale of township maps ca. 1:45,000.

DLC, MnCaE, MnHi, MnManS, MnU-MAP

TITLE ATLAS COMPANY

Atlas of Mille Lacs County, Minnesota.

(Minneapolis, 1975)

1 v. maps. 34 cm.

MnCaE, MnU-MAP

ROCKFORD MAP PUBLISHERS, INC.

Land atlas & plat book, 1978, Mille Lacs County, Minnesota. Distributed by Mille Lacs Soil & Water Conservation District.
(Rockford, Ill., 1978)
42 pp. maps. 28 cm.
Index to owners.
MnHi

MORRISON

FOOTE, CHARLES M.

Plat book of Morrison County, Minnesota. Drawn from actual surveys and the county records by C. M. Foote & J. W. Henion.
(Minneapolis, 1892)
58 pp. incl. 39 col. maps. 46 cm.
Scale of township maps 1:31,680.
DLC, MnHi, MoC

RANDALL, PHILIP S.

Atlas of Morrison County, Minnesota, compiled and published by Phil. S. Randall and R. R. Reilly, engineers and surveyors. Associates Chas. L. Pillsbury Co., Minneapolis.
(Little Falls, Minn., [1920])
41 l. of col. maps. 53 cm.
Scale of township maps 1:31,680.
DLC, MoC

NELSON, THOMAS O., COMPANY

Plat book of Morrison County, Minnesota.
(Fergus Falls, 1951)
1 v. 34 cm.
MoC

Aerial-photographic atlas of Morrison County, Minnesota, containing plats of each township; an aerial photograph of each township; two rural directories of farmers... a pictorial section and other features.
(Fergus Falls, 1965)
156 pp. incl. 86 maps, illus. 42 cm.
Scale of township maps ca. 1:33,000.
DLC, MnHi, MnManS, MnStclG, MnU-MAP

ROCKFORD MAP PUBLISHERS, INC.

Tri-annual atlas & plat book, Morrison County, Minnesota. Sponsored by Morrison County 4-H Federation.
(Rockford, Ill., 1965)
58 pp. incl. 36 maps. 28 cm.
Scale of township maps ca. 1:50,000.
DLC, MnHi

TITLE ATLAS COMPANY

Pictorial atlas of Morrison County, Minnesota.

(Minneapolis, 1970)

1 v. maps. 34 cm.

MoC

ROCKFORD MAP PUBLISHERS, INC.

Atlas and plat book, Morrison County, Minnesota. Sponsored by Morrison County 4-H Federation [Rev. ed.]

(Rockford, Ill., 1974, [c1965])

62 pp. maps. 28 cm.

Includes index to owners.

MnManS, MnU-MAP

Land atlas & plat book, 1978, Morrison County, Minnesota. Distributed by Morrison County 4-H Federation.

(Rockford, Ill., 1978)

64 pp. maps. 28 cm.

Index to owners.

MnHi

TITLE ATLAS COMPANY

Pictorial atlas of Morrison County, Minnesota.

(Minneapolis, 1978)

1 v. maps. 34 cm.

MoC

MOWER

OGLE, GEORGE A., AND COMPANY

Standard atlas of Mower County, Minnesota, including a plat book of the villages, cities and townships of the county. Map of the State, United States and world.

(Chicago, 1896)

95, viii, x-xxii pp. incl. 35 col. maps, illus. 45 cm.

DLC, MnHi

WEBB PUBLISHING COMPANY

Atlas and farmers' directory with complete survey in township plats of Mower County, Minnesota, containing plats of all townships with owners' names; also maps of the State, United States and world; also an outline map of the county.

(The Farmer: St. Paul, 1915)

43, 12 pp. incl. 25 col. maps, illus. 41 cm.

DLC, FrC, MnHi

MOWER

HUDSON MAP COMPANY

Plat book and farm directory of Mower County, Minn., showing township plats, city maps, county map, county history, county statistics, stock breeders information, directory of farmers, government surveys.

(Minneapolis, 1925)

48 pp. incl. 22 col. maps (1 fold.) illus. 38 cm.

DLC, MnHi, MnS

RECORD PRINTING COMPANY

Mower County plat book. Revised...

(Grand Meadow, Minn., 1942)

46 pp. incl. 21 col. maps. 36 cm.

DLC, MnAu, MnHi

FARM PLAT BOOK PUBLISHING COMPANY

Official county plat book and farmers' directory of Mower County, Minnesota.
(Mankato, [195-?])

56 pp. maps. 28 cm.

MnU-MAP

NELSON, THOMAS O., COMPANY

Atlas of Mower County, Minnesota, containing plats of each township, a county road map, a rural directory of farmers, a farm numbering system, and other features.

(Fergus Falls, 1956)

43 pp. maps. 34 cm.

MnAu, MnHi

ROCKFORD MAP PUBLISHERS, INC.

Farm plat book, with index to owners & renters, Mower County, Minnesota.
(Rockford, Ill., 1962)

36 pp. maps. 28 cm.

MnAu

OFFICIAL FARM PLAT BOOK AND DIRECTORY

Official county plat book and farm directory of Freeborn and Mower Counties, Minnesota.

(Mankato, 1963)

60 pp. maps.

MnManS

ROCKFORD MAP PUBLISHERS, INC.

Tri-annual atlas & plat book, Mower County, Minnesota. Sponsored by Mower County Farm Bureau.
 (Rockford, Ill., 1965)
 43, 1 pp. incl. 22 maps. 28 cm.
 Scale of township maps ca. 1:50,000.
 DLC, MnHi

NELSON, THOMAS O., COMPANY

Atlas of Mower County, Minnesota, containing plats of each township, a county road map, a rural directory of farmers, a farm numbering system, and other features.
 (Fergus Falls, 1966)
 142 pp. incl. 23 maps, illus. 34 cm.
 Scale of township maps ca. 1:45,000.
 DLC, MnAu, MnHi, MnManS, MnU-MAP

MIDLAND ATLAS COMPANY

Atlas of Mower County, Minnesota.
 (Milbank, S. Dak., 1972)
 20 pp. maps. 36 cm.
 Cadastral maps of townships, scale ca. 1:42,000.
 DLC, MnAu, MnMarS

ROCKFORD MAP PUBLISHERS, INC.

Atlas & plat book, Mower County, Minnesota.
 (Rockford, Ill., 1973)
 38 pp. maps. 28 cm.
 Scale of maps 1:50,688.
 DLC, MnAu, MnManS, MnRS, MnU-MAP

TITLE ATLAS COMPANY

Atlas of Mower County, Minnesota.
 (Minneapolis, 1973)
 1 v. maps. 34 cm.
 MnAu

ROCKFORD MAP PUBLISHERS, INC.

Land atlas & plat book, 1977, Mower County, Minnesota. Distributed by Mower County Soil & Water Conservation District.
 (Rockford, Ill., 1977)
 40 pp. maps. 28 cm.
 Index to owners.
 MnHi, MnRS

MURRAY

OGLF, GEORGE A., AND COMPANY

Standard atlas of Murray County, Minnesota, including a plat book of the villages, cities and townships of the county. Map of the State, United States and world.

(Chicago, 1908)

89, viii, x-xxii pp. incl. 29 col. maps, illus. 46 cm.

Scale of township maps 1:31,680.

DLC, MnHi, MuC

ANDERSON PUBLISHING COMPANY

Atlas of Murray County, Minnesota, containing maps of townships of the county. Maps of State, United States and world. Farmers directory . . .

(Des Moines, 1926)

2 v. in 1. v. 1: 43, 2 pp. incl. 22 col. maps; v. 2: 122, xxi pp. incl.

75 col. maps, illus. 42 cm.

Scale of township maps ca. 1:40,000.

This atlas is bound with the Atlas of the World by George Wharton James, issued by the Anderson Publishing Company, [1922].

DLC, MuC

MURRAY COUNTY HERALD

Plat book of Murray County, Minnesota.

(Slayton, Minn., [1943])

42, 1 pp. incl. 20 maps (1 fold.) illus. 28 cm.

DLC, MnHi, MuC

NELSON, THOMAS O., COMPANY

Atlas of Murray County, Minnesota, containing plats of each township, a county road map, a rural directory of farmers, a farm numbering system, and other features.

(Fergus Falls, 1961)

68 pp. incl. 23 maps, illus. 34 cm.

Scale of township maps ca. 1:45,000.

DLC, MnHi, MnU-MAP

Atlas of Murray County, Minnesota; containing plats of each township, . . . and other features.

(Fergus Falls, 1969)

62 pp. illus., maps. 34 cm.

Scale of township maps ca. 1:45,000.

DLC, MnManS, MnU-MAP

MIDLAND ATLAS COMPANY

Atlas of Murray County, Minnesota.

(Milbank, S. Dak., 1972)

20 pp. illus. 36 cm.

Cadastral maps of townships, scale ca. 1:42,000.

DLC, MnMarS

ROCKFORD MAP PUBLISHERS, INC.

Atlas and plat book, Murray County, Minnesota.

(Rockford, Ill., 1972)

1 v. maps. 28 cm.

MuC

DIRECTORY SERVICE COMPANY

Official Murray, Minnesota, county directory.

([Algona, Ia.], 1975)

1 v. maps. 25 cm.

MnMar

MIDLAND ATLAS COMPANY

Atlas of Murray County, Minnesota.

(Milbank, S. Dak., 1977)

20, 50 pp. illus., maps. 36 cm.

Cadastral maps of townships, scale ca. 1:41,000.

Includes rural directories.

DLC

NICOLLET

NORTHWEST PUBLISHING COMPANY

Plat book of Nicollet County, Minnesota. Compiled from county records
and actual surveys.

([Philadelphia], 1899)

45 pp. incl. 22 col. maps. 48 cm.

DLC, BrC, MnHi

FORDE PRINTING, INC.

Official county plat book and rural directory of Nicollet County, Minnesota.

(Mankato, [19--])

1 v. maps.

NiC

WEBB PUBLISHING COMPANY

Atlas and farm directory of Nicollet County, Minnesota, containing plats of townships with owner's names; also maps of the State and United States, with an outline map of the county. Compiled by the Anderson Publishing Co. (The Farmer: St. Paul, 1913)
31, 9 pp. incl. 16 col. maps. 43 cm.
DLC, B1C, BrC

ANDERSON PUBLISHING COMPANY

Atlas of Nicollet County, Minnesota, containing maps of townships of the county. Maps of State, United States and world. Farmers directory... (Des Moines, 1927)
2 v. in 1. v. 1: 33, 2 pp. incl. 14 col. maps; v. 2: 122, xxi pp. incl. 75 col. maps, illus. 42 cm.
Scale of township maps ca. 1:40,000.
This atlas is bound with the Atlas of the World by George Wharton James, issued by the Anderson Publishing Company, [1922].
DLC, BrC, NiC

FARM PLAT BOOK PUBLISHING COMPANY

Official county plat book and farmers' directory of Nicollet County, Minnesota.
(Mankato, [195-?])
40 pp. maps. 28 cm.
MnU-MAP, NiC

NELSON, THOMAS O., COMPANY

Atlas of Nicollet County, Minnesota.
(Fergus Falls, 1955)
1 v. maps. 34 cm.
MnHi

Atlas of Nicollet County, Minnesota, containing plats of each township, a county road map, a rural directory of farmers, a farm numbering system, and other features.
(Fergus Falls, 1962)
92 pp. incl. 22 maps, illus. 34 cm.
Scale of township maps ca. 1:46,000.
DLC, MnHi, MnManS, MnU-MAP

OFFICIAL FARM PLAT BOOK AND DIRECTORY

Official county plat book and farmers' directory of Blue Earth-Nicollet Counties, Minnesota.
(Mankato, 1962)
76 pp. maps.
MnManS

DIRECTORY SERVICE COMPANY

Official Nicollet, Minnesota, county directory.

([Algona, Ia.], 1971)

40 pp. maps. 25 cm.

MnManS

SIDWELL COMPANY

Official tax maps of Nicollet County, Minnesota.

(West Chicago, 1973)

2 v. maps. 79 cm.

"Permanent parcel numbering system"

Scale of most maps ca. 1:4,800.

DLC

MIDLAND ATLAS COMPANY

Atlas of Nicollet County, Minnesota.

(Milbank, S. Dak., 1974)

19 pp. illus., maps, ports. 36 cm.

Scale of maps ca. 1:41,000.

Includes rural directories.

DLC, MnU-MAP

ROCKFORD MAP PUBLISHERS, INC.

Atlas and plat book, Nicollet County, Minnesota. Sponsored by Nicollet

Soil and Water Conservation District.

(Rockford, Ill., 1975)

48 pp. maps. 28 cm.

Scale of maps 1:50,688.

Includes index.

DLC, MnStpeG

Land atlas & plat book: Nicollet County, Minnesota, 1978. Distributed by

Nicollet County Board of Commissioners.

(Rockford, Ill., c1975; rev. 1978)

50 pp. illus., maps. 28 cm.

Advertising matter interspersed.

MnHi, MnManS

NOBLES

NATIONAL PUBLISHING COMPANY

Plat book of Nobles County, Minnesota.

(Philadelphia, 1888)

68 pp. incl. 31 col. maps. 45 cm.

DLC, MnHi, NoC

OGLE, GEORGE A., AND COMPANY

Standard atlas of Nobles County, Minnesota, including a plat book of the villages, cities and townships of the county. Map of the State, United States and world.

(Chicago, 1914)

95, viii, x-xxiii pp. incl. 29 col. maps, illus. 45 cm.

DLC, MnHi, MnWoN, NoC

ANDERSON PUBLISHING COMPANY

Atlas of Nobles County, Minnesota, containing maps of townships of the county. Maps of State, United States and world. Farmers directory... (Des Moines, 1926)

2 v. in 1. v. 1:43, 2 pp. incl. 22 col. maps; v. 2: 122, xxi pp. incl. 75 col. maps, illus. 42 cm.

Scale of township maps ca. 1:40,000.

This atlas is bound with the Atlas of the World by George Wharton James, issued by the Anderson Publishing Company, [1922].

DLC, MnWoN, NoC

FARM PLAT BOOK PUBLISHING COMPANY

Official county plat book and farmers' directory of Nobles County, Minnesota.

(Mankato, [195-?])

36 pp. maps. 28 cm.

MnManS, MnU-MAP

Official county plat book and farmers' directory of Nobles County, Minnesota.

(Mankato, [195-?])

40 pp. maps. 28 cm.

MnManS

NELSON, THOMAS O., COMPANY

Plat book of Nobles County, Minnesota, containing plats of each township, a tax assessment map of each township, and a rural directory of farmers.

(Fergus Falls, 1951)

70 pp. maps. 35 cm.

MnHi

Atlas of Nobles County, Minnesota, containing plats of each township, a county road map, a rural directory of farmers, a farm numbering system, and other features.

(Fergus Falls, 1961)

74 pp. incl. 23 maps, illus. 34 cm.

Scale of township maps ca. 1:45,000.

DLC, MnHi, MnU-MAP

Atlas of Nobles County, Minnesota.

(Fergus Falls, 1964)

1 v. illus., maps, ports. 34 cm.

DLC

Atlas of Nobles County, Minnesota, containing plats of each township, a county road map, a rural directory of farmers, a farm numbering system, and other features.

(Fergus Falls, 1966)

126 pp. incl. 24 maps, illus. 34 cm.

Scale of township maps ca. 1:42,000.

DLC, MnHi, MnManS, MnU-MAP

MIDLAND ATLAS COMPANY

Atlas of Nobles County, Minnesota.

(Milbank, S. Dak., 1971)

20 pp. illus., maps, ports. 36 cm.

Scale of township maps ca. 1:41,000.

DLC, MnHi, MnMarS

ROCKFORD MAP PUBLISHERS, INC.

Atlas & plat book, Nobles County, Minnesota, 1973.

(Rockford, Ill., 1973)

40 pp. illus., maps. 28 cm.

MnManS, MnU-MAP

DIRECTORY SERVICE COMPANY

Official Nobles, Minnesota, county directory.

([Algona, Ia.], 1974)

1 v. maps. 25 cm.

MnMar

MIDLAND ATLAS COMPANY

Atlas of Nobles County, Minnesota.

(Milbank, S. Dak., 1976)

20, 84 pp. illus., maps. 36 cm.

Cadastral maps of townships, scale ca. 1:41,000.

Includes rural directories.

DLC, MnWoN

NORMAN

HINTZE, LOUIS

Atlas of Norman County, Minnesota.

(Winona, [Minn.], J. Leicht press, [1907])

2 pp. l., 28 maps. 43 cm.

DLC

ALDEN PUBLISHING COMPANY

Standard atlas of Norman County, Minnesota, including a plat book of the villages, cities and townships of the county. Map of the State, United States and world.

(Chicago, 1910)

91, xxii pp. incl. 32 col. maps, illus. 46 cm.

DLC, MnHi

BROCK AND COMPANY

Standard atlas of Norman County, Minnesota, including a plat book of the villages, cities and townships of the county. Map of the State, United States and world.

(Chicago, 1927)

59, xxii pp. incl. 32 col. maps, illus. 46 cm.

Scale of township maps 1:31,680.

DLC, MnHi

NELSON, THOMAS O., COMPANY

Atlas of Norman County, Minnesota, containing plats of each township, a county road map, a rural directory of farmers, and other features.

(Fergus Falls, 1952)

44 pp. maps. 34 cm.

MnHi, MnU-MAP

Atlas of Norman County, Minnesota, containing plats of each township, a county road map, a rural directory of farmers, a farm numbering system, and other features.

(Fergus Falls, 1958)

66 pp. incl. 27 maps, illus. 34 cm.

Scale of township maps ca. 1:45,000.

DLC, MnHi, MnManS, MnU-MAP

MIDWEST ATLAS COMPANY

Atlas of Norman County, Minnesota.

(Fergus Falls, [1964?])

MnMohL

TITLE ATLAS COMPANY

Pictorial atlas, Norman County, Minnesota, containing maps, plats of the townships, rural directory, pictures of schools, churches, articles on agriculture.

(Minneapolis, 1967)

1 v. illus., maps, ports. 33 cm.

Scale of township maps ca. 1:44,000.

MnMohL, MnU-MAP

MIDLAND ATLAS COMPANY

Atlas of Norman County, Minnesota.

(Milbank, S. Dak., 1971)

1 v. maps. 36 cm.

Scale of township maps ca. 1:43,000.

DLC, MnCrU, MnHi, MnMarS, MnMohL

Atlas of Norman County, Minnesota.

(Milbank, S. Dak., 1976)

48, 108 pp. illus., maps. 36 cm.

Cadastral maps of townships, scale ca. 1:41,000.

Includes rural directories.

DLC, MnMohL, MnU-MAP

OLMSTED

WARNER, GEORGE E.

Plat book of Olmsted County, Minnesota. Drawn from actual surveys and the county records by Geo. E. Warner & C. M. Foote.

(Philadelphia, 1878)

42 pp. incl. 28 col. maps. 46 cm.

DLC, MnHi

OGLE, GEORGE A., AND COMPANY

Standard atlas of Olmsted County, Minnesota, including a plat book of the villages, cities and townships of the county. Map of the State, United States and world.

(Chicago, 1896)

87, viii, x-xxii pp. incl. 33 col. maps. 46 cm.

DLC, MnHi, MnU-MAP

WEBB PUBLISHING COMPANY

Atlas and farmers' directory of Olmsted County, Minnesota, containing plats of all townships with owners' names; also maps of the State and United States, with an outline map of the county.

(The Farmer: St. Paul, 1914)

41, 8 pp. incl. 21 col. maps. 41 cm.

DLC, FrC, MnHi

ANDERSON PUBLISHING COMPANY

Atlas of Olmsted County, Minnesota, containing maps of townships of the county. Maps of State, United States and world. Farmers directory...

(Des Moines, 1928)

2 v. in 1. v. 1: 42, 2 pp. incl. 20 col. maps; v. 2: 122, xxi pp. incl. 75 col. maps, illus. 42 cm.

Scale of township maps ca. 1:40,000.

This atlas is bound with the Atlas of the World by George Wharton James, issued by the Anderson Publishing Company, [1922].

DLC

HANSEN, KENNETH L.

Plat book of Olmsted County, [Minnesota], compiled January 1946 by Kenneth Hansen [and] T. J. O'Loughlin.
(Rochester, Minn., [1946])
1 pp. 1., 20 l. of maps. 51 cm.
Scale of township maps ca. 1:25,500.
DLC, MnHi

FARM PLAT BOOK PUBLISHING COMPANY

Official county plat book and farmers' directory of Olmsted County, Minnesota.
(Mankato, [195-?])
44 pp. maps. 28 cm.
MnU-MAP

NELSON, THOMAS O., COMPANY

Atlas of Olmsted County, Minnesota.
(Fergus Falls, 1956)
25 pp. maps. 34 cm.
MnHi, MnRS, MnU-MAP

OFFICIAL FARM PLAT BOOK AND DIRECTORY

Official county plat book and farmers' directory of Dodge & Olmsted Counties, Minnesota.
(Mankato, 1962)
64 pp. maps. 28 cm.
MnManS

ROCKFORD MAP PUBLISHERS, INC.

Tri-annual atlas & plat book, Olmsted County, Minnesota.
(Rockford, Ill., 1965)
45, 1 pp. incl. 20 maps. 28 cm.
Scale of township maps ca. 1:50,000.
DLC, MnHi, MnRS

Triennial atlas & plat book, Olmsted County, Minnesota.
(Rockford, Ill., 1967)
41, 1 pp. incl. 20 maps. 28 cm.
Scale of township maps 1:50,688.
DLC, MnHi

Triennial atlas & plat book, Olmsted County, Minnesota.
(Rockford, Ill., 1970)
45 pp. illus., maps. 28 cm.
MnManS, MnRS

TITLE ATLAS COMPANY

Atlas of Olmsted County, Minnesota, containing maps, plats of the townships, rural directory, pictures of farms and families, articles about history.

(Minneapolis, 1970)

1 v. illus., maps, ports. 33 cm.

Cover title: Pictorial atlas: Olmsted County.

Scale of township maps ca. 1:44,000.

MnRR, MnU-MAP

ROCKFORD MAP PUBLISHERS, INC.

Tri-annual atlas & plat book, Olmsted County, Minnesota.

(Rockford, Ill., 1974)

1 v. maps. 28 cm.

MnRS

Land atlas & plat book, Olmsted County, Minnesota. Distributed by Upper Zumbro Soil & Water Conservation District. Rev. 1977.

(Rockford, Ill., 1977, c1965)

40 pp. illus., maps. 28 cm.

Scale of maps: 1:50,688.

Includes index to owners.

MnManS, MnRS, MnU-MAP

OTTER TAIL

WARNER, GEORGE E.

Plat book of Otter Tail County, Minnesota. Drawn from actual surveys and the county records by Geo. E. Warner & C. M. Foote.

(Minneapolis, 1884)

76 pp. incl. 64 col. maps. 45 cm.

DLC, BeC, MnCS, MnHi, OtC

LEVORSEN, L. A.

Sectional map of Otter Tail County, Minnesota. Drawn from official records and other authentic sources by L. A. Levorsen and P. A. Anderson.

(Fergus Falls, Park Region Map Publishing Co., [1902])

73 l. incl. 86 col. maps. 44 cm.

Cover title: Plat book of Otter Tail County, Minnesota.

DLC, MnHi, MnU-MAP, OtC

OGLE, GEORGE A., AND COMPANY

Standard atlas of Otter Tail County, Minnesota, including a plat book of the villages, cities and townships of the county. Map of the State, United States and world.

(Chicago, 1912)

131, xxii pp. incl. 78 col. maps, illus. 46 cm.

DLC, MnHi, MnU-MAP, MoC, OtC

WHEELOCK, H. M.

Plat book of Otter Tail County, Minnesota. (Ownership corrected from latest data on record)
(Fergus Falls, [1921?])
124 pp. incl. 63 maps (1 fold.) 27 cm.
DLC, MnHi

WEBB PUBLISHING COMPANY

Plat book, Otter Tail County, Minnesota.
(The Farmer: St. Paul, 1925)
100 pp. incl. 63 maps (1 fold.) 30 cm.
DLC, MnHi, MnManS, MnU-MAP, OtC

REE, JULIAN S.

Plat book of Otter Tail County, Minnesota, containing plats of townships with names of land owners . . . Compiled and published by Julian S. Ree and Thomas O. Nelson.
([Fergus Falls], 1933)
63 pp. incl. 64 maps (1 fold.) 36 cm.
DLC, MnHi, OtC

NELSON, THOMAS O., COMPANY

Atlas of Otter Tail County, Minnesota, containing plats of each township, a county road map, a rural directory of farmers, and other features.
(Fergus Falls, 1953)
99 pp. maps. 34 cm.
MnHi, MnU-MAP, OtC

Atlas of Otter Tail County, Minnesota, containing plats of each township, a county road map, a rural directory of farmers, a farm numbering system, and other features.
(Fergus Falls, 1960)
228 pp. incl. 67 maps, illus. 34 cm.
Scale of township maps ca. 1:45,000.
DLC, BeC, MnHi, OtC

Atlas of Otter Tail County, Minnesota; containing plats of each township,...
(Fergus Falls, 1968)
228 pp. illus., maps. 34 cm.
Scale of township maps ca. 1:45,000.
DLC, MnHi, MnManS, MnU-MAP, OtC

TITLE ATLAS COMPANY

Atlas of Otter Tail County, Minnesota, containing maps, plats of townships, rural directory, . . .
(Minneapolis, 1974)
1 v. maps. 34 cm.
MnFfC, OtC

ROCKFORD MAP PUBLISHERS, INC.

Land atlas & plat book: Otter Tail County, Minnesota, 1978.
 (Rockford, Ill., 1978)
 110 pp. illus., maps. 28 cm.
 MnHi, MnManS, MnU-MAP, OtC

PENNINGTON

WOOD, LYLE ARTHUR

Wood's Atlas of Pennington County, compiled by Lyle & Alice Wood.
 ([Baudette, Minn., 1935])
 21 l. of maps. 38 cm.
 Scale of maps 1:31,680.
 Blue line print.
 DLC, MnHi

THE P. & B. PUBLISHING COMPANY

Plat book of Pennington County.
 (Oklee, Minn., 1951)
 21 pp. maps. 28 cm.
 MnU-MAP

THOMPSON, K. R., COMPANY

Atlas of Pennington County and Red Lake County, Minnesota, containing a plat of each township, a county road map, a farm directory, a farm number system.
 (Moorhead, 1957)
 78 pp. incl. maps. 34 cm.
 Scale of township maps ca. 1:43,000.
 DLC, MnTNR

MIDWEST ATLAS COMPANY

Atlas of Pennington and Red Lake Counties, Minnesota.
 (Fergus Falls, 1964)
 1 v. illus., maps. 36 cm.
 Atlas for each county has its own title page.
 MnTNR, MnU-MAP

ROCKFORD MAP PUBLISHERS, INC.

Triennial atlas and plat book, Pennington County, Minnesota.
 (Rockford, Ill., 1969)
 38 pp. maps. 28 cm.
 Scale of maps 1:50,688.
 MnManS

TITLE ATLAS COMPANY

Atlas of Pennington County, Minnesota; containing maps, plats of the townships, rural directory, pictures of farms and families, articles about history.

(Minneapolis, 1972)

1 v. illus., maps. 33 cm.

MnCrU, MnTNR

ROCKFORD MAP PUBLISHERS, INC.

Land atlas & platbook, Pennington County, Minnesota. Distributed by Pennington County 4-H Leaders.

(Rockford, Ill., 1975)

36 pp. illus., maps. 28 cm.

Scale of maps: 1 1/4 inch equals one mile.

Includes index to owners.

MnHi

PINE

NELSON, THOMAS O., COMPANY

Atlas of Pine County, Minnesota, containing plats of each township, a county road map, a rural directory of farmers, a farm numbering system, and other features...

(Fergus Falls, 1965)

148 pp. illus., maps. 34 cm.

MnCaE, MnHi, MnManS, MnU-MAP

ROCKFORD MAP PUBLISHERS, INC.

Triennial atlas and plat book, Pine County, Minnesota. Sponsored by Pine County 4-H Council.

(Rockford, Ill., 1968)

67 pp. maps. 18 cm.

Scale of township maps 1:50,688.

MnHi, MnU-MAP

Atlas & plat book: Pine County, Minnesota. Sponsored by Pine City FFA Chapter; Willow River FFA Chapter.

(Rockford, Ill., 1973)

68 pp. illus., maps. 28 cm.

MnCaE, MnDuU, MnManS

TITLE ATLAS COMPANY

Atlas of Pine County, Minnesota.

(Minneapolis, 1973)

1 v. illus., maps. 33 cm.

MnCaE

ROCKFORD MAP PUBLISHERS, INC.

Land atlas & plat book, 1977, Pine County, Minnesota. Distributed by
Pine County Soil and Water Conservation District.
(Rockford, Ill., 1977)
70 pp. maps. 28 cm.
Index to owners.
MnCaE, MnHi

PIPESTONE

NORTHWEST PUBLISHING COMPANY

Plat book of Pipestone County, Minnesota. Compiled from county records
and actual surveys.
([Philadelphia], 1898)
40 pp. incl. 28 col. maps. 48 cm.
DLC, MnHi

WEBB PUBLISHING COMPANY

Atlas and farm directory with complete survey in township plats, Pipestone
County, Minnesota, containing plats of all townships with owners' names;
also maps of the State, United States and world; also an outline map of
the county.
(The Farmer: St. Paul, [1914])
27, 12 pp. incl. 17 col. maps, illus. 41 cm.
DLC, MnHi

FARM PLAT BOOK COMPANY

Official county plat book and farmers' directory of Pipestone County,
Minnesota.
(Mankato, [195-?])
32 pp. maps. 28 cm.
MnManS, MnU-MAP

NELSON, THOMAS O., COMPANY

Atlas of Pipestone County, Minnesota, containing plats of each township, a
county road map, a rural directory of farmers, a farm numbering system,
and other features.
(Fergus Falls, 1954)
31 pp. maps. 34 cm.
MnHi

Atlas of Pipestone County, Minnesota, containing plats of each township, a
county road map, a rural directory of farmers, a farm numbering system,
and other features.
(Fergus Falls, 1961)
56 pp. incl. 19 maps, illus. 34 cm.
Scale of township maps ca. 1:45,000.
DLC, MnHi, MnManS, MnU-MAP

ROCKFORD MAP PUBLISHERS, INC.

Atlas and plat book, Pipestone County, Minnesota, 1973.
(Rockford, Ill., 1973)
32 pp. maps. 28 cm.
Scale of township maps 1 1/4 inch equals 1 mile.
MnManS, MnU-MAP

DIRECTORY SERVICE COMPANY

Official Pipestone, Minnesota, county directory.
([Algona, Ia.], 1975)
1 v. maps. 25 cm.
MnMar

ROCKFORD MAP PUBLISHERS, INC.

Land atlas & plat book, 1977, Pipestone County, Minnesota. Distributed by
Pipestone Soil & Water Conservation District.
(Rockford, Ill., 1977)
32 pp. maps. 28 cm.
Index to owners.
MnHi

POLK

NORTHWEST PUBLISHING COMPANY

Plat book of Polk County, Minnesota. Showing boundary of the proposed
new county.
(Minneapolis, 1902)
105 pp. incl. 81 col. maps. 48 cm.
DLC, MnHi

WEBB PUBLISHING COMPANY

Atlas and farmers' directory with complete survey in township plats of
Polk County, Minnesota, containing plats of all townships with owners'
names; also maps of the State, United States and world; also an outline
map of the county.
(The Farmer: St. Paul, 1915)
121, 12 pp. incl. 63 col. maps. 41 cm.
DLC, MnHi, MnU-MAP

BROCK AND COMPANY

Standard atlas of Polk County, Minnesota, including a plat book of the
villages, cities and townships of the county. Map of the State, United
States and world.
(Chicago, 1930)
131, xxii pp. incl. 100 maps (part col.) 45 cm.
DLC, MnHi

NELSON, THOMAS O., COMPANY

Atlas of Polk County, Minnesota, containing plats of each township, a county road map, a rural directory of farmers, and other features.

(Fergus Falls, 1954)

85 pp. maps. 34 cm.

MnHi, MnU-MAP

Atlas of Polk County, Minnesota, containing plats of each township, a county road map, a rural directory of farmers, a farm numbering system, and other features.

(Fergus Falls, 1964)

178 pp. incl. 66 maps, illus., 34 cm.

Scale of township maps ca. 1:45,000.

DLC, MnHi, MnU-MAP

TITLE ATLAS COMPANY

Atlas of Polk County, Minnesota, containing maps, plats of the townships,...

(Minneapolis, 1970)

1 v. illus., maps. 33 cm.

Cover title: Pictorial atlas: Polk County.

Scale of township maps ca. 1:44,000.

MnCrU, MnTNR, MnU-MAP

Atlas of Polk County, Minnesota, containing maps, plats of the townships,...

(Minneapolis, 1976)

1 v. illus., maps. 33 cm.

MnCrU, MnMohL

POPE

OGLE, GEORGE A., AND COMPANY

Standard atlas of Pope County, Minnesota, including a plat book of the villages, cities and townships of the county. Map of the State, United States and world.

(Chicago, 1910)

29, viii, x-xxii pp. incl. 28 col. maps, illus. 46 cm.

DLC, MnHi

NELSON, THOMAS O., COMPANY

Plat book of Pope County, Minnesota, containing plats of each township, a county road map, rural directory of farmers, and a summer resort directory.

(Fergus Falls, 1950)

43 pp. maps. 35 cm.

MnHi, MnU-MAP

Atlas of Pope County, Minnesota, containing plats of each township, a county road map, a rural directory of farmers, a farm numbering system, and other features.

(Fergus Falls, 1956)

40 pp. maps. 34 cm.

MnHi, MnU-MAP

Atlas of Pope County, Minnesota, containing plats of each township, a county road map, a rural directory of farmers, a farm numbering system, and other features.

(Fergus Falls, 1963)

92 pp. incl. 24 maps, illus. 34 cm.

Scale of township maps ca. 1:45,000.

DLC, MnHi

TITLE ATLAS COMPANY

Atlas of Pope County, Minnesota.

(Minneapolis, 1972)

22, 200 pp. illus., maps. 33 cm.

On cover: Pictorial atlas, Pope County.

MnU-MAP

ROCKFORD MAP PUBLISHERS, INC.

Land atlas & plat book: Pope County, Minnesota, 1977. Distributed by
Pope County Farm Bureau, Glenwood, Minn.

(Rockford, Ill., 1977)

38 pp. illus., maps. 28 cm.

MnHi, MnManS

RAMSEY

BENNETT, LYMAN G.

Map of Ramsey County, Minnesota, 1867.

(Chicago, Lith. by Chas. Shober & Co., [1867?])

26 l. incl. 8 maps, illus. 39 cm.

DLC, MnHi

HOPKINS, GRIFFITH MORGAN

Atlas of the environs of St. Paul, including the whole of Ramsey County, Minnesota. From official records, private plans and actual surveys.

(Philadelphia, 1886)

23 col. maps. 43 cm.

DLC, MnHi, MnMA, MnNS, MnSJ, MnU-MAP

DAHL, PETER M.

Plat book of Ramsey County, Minn. Compiled and drawn from official records and actual surveys.

(Minneapolis, Northwestern Map Publishing Co., 1898)

2 pp. 1., 25 pp. incl. 16 col. maps. 59 cm.

Bound with his Plat book of Hennepin County, Minn., 1898.

DLC, HeC, MnHi, MnM, MnS, MnSRC, MnU-MAP

ST. PAUL ABSTRACT COMPANY

Atlas, Ramsey County, Minnesota, exclusive of city of St. Paul, April, 1931. Published for and under direction of St. Paul Real Estate Board by the St. Paul Abstract Company.

(St. Paul, [1931-41?])

122 l. incl. 116 maps. 44 cm.

"New additions furnished each year by the McAdam Agency, Pioneer building, St. Paul, Minn."

DLC, MnHi, MnM

FARM PLAT BOOK PUBLISHING COMPANY

Official county plat book and farmers' directory of Anoka, North Hennepin and North Ramsey Counties, Minnesota.

(Mankato, [195-?])

48 pp. maps. 28 cm.

MnManS, MnU-MAP

CARSON MAP COMPANY

Platbook of the city of St. Paul, all of Ramsey County, and parts of Dakota and Washington Counties, Minnesota. Compiled for and under direction of the St. Paul Board of Realtors.

(Watertown, S. Dak., 1960)

13,442 pp. maps. 50 cm.

DLC, MnM, MnS, MnSRC, MnU-MAP

RED LAKE

OGLE, GEORGE A., AND COMPANY

Standard county atlas [of Red Lake County, Minn.] including a plat book of the villages, cities and townships. Map of the State, United States and world.

(Chicago, 1911)

123, viii, x-xxii pp. incl. 42 col. maps, illus. 46 cm.

DLC, MnHi

THE P. & B. PUBLISHING COMPANY

Plat book of Red Lake County.
(Oklee, Minn., 1951)
10 pp. maps. 34 cm.
MnU-MAP

THOMPSON, K. R., COMPANY

Atlas of Red Lake County and Pennington County, Minnesota, containing a plat of each township, a county road map, a farm directory, a farm number system, and other features.
(Moorhead, 1957)
78 pp. incl. 53 maps. 34 cm.
Scale of township maps ca. 1:45,000.
Issued also with title: Atlas of Pennington County and Red Lake County, Minnesota.
DLC, MnTNR

MIDWEST ATLAS COMPANY

Atlas of Pennington and Red Lake Counties, Minnesota.
(Fergus Falls, 1964)
1 v. illus., maps. 36 cm.
Atlas for each county has its own title page.
MnTNR, MnU-MAP

TITLE ATLAS COMPANY

Atlas of Red Lake County, Minnesota; containing maps, plats of the townships, rural directory, pictures of farms and families, articles about history.
(Minneapolis, 1972)
1 v. illus., maps. 34 cm.
MnCrU, MnTNR

ROCKFORD MAP PUBLISHERS, INC.

Land atlas & plat book, Red Lake County, Minnesota. Distributed by Red Lake County 4-H Council.
(Rockford, Ill., 1976)
26 pp. illus., maps. 28 cm.
Scale of maps: 1:50,688.
Includes index to owners.
MnManS, MnTNR, MnU-MAP

REDWOOD

ANDERSON, A. H.

Plat book of Redwood County, Minnesota. Compiled and published by A. H. Anderson, Redwood Falls, Minn.
 (St. Paul, Pioneer Press Co., printers, 1898)
 28 l. of maps. 44 cm.
 Scale of township maps 1:42,240.
 Township maps are mounted within printed borders.
 DLC, MnHi, ReC

WEBB PUBLISHING COMPANY

Atlas and farm directory with complete survey in township plats of Redwood County, Minnesota, containing plats of all townships with owners' names; also maps of the State, United States and world; also an outline map of the county.
 (The Farmer: St. Paul, 1914)
 57, 12 pp. incl. 31 col. maps, illus. 41 cm.
 DLC, MnHi

Atlas and farmers' directory of Redwood County, Minnesota, containing plats of all townships with owners' names, also an outline map of the county and State map of Minnesota, compiled from latest data on record.
 (The Farmer: St. Paul, 1930)
 60 pp. incl. 27 col. maps. 41 cm.
 DLC, MnHi, ReC

FARM PLAT BOOK COMPANY

Official county plat book and farmers' directory of Redwood County, Minnesota.
 (Mankato, [195-?])
 68 pp. maps. 30 cm.
 MnU-MAP

NELSON, THOMAS O., COMPANY

Atlas of Redwood County, Minnesota, containing plats of each township, a county road map, a rural directory of farmers, a new world atlas, and other features.
 (Fergus Falls, 1953)
 49 pp. maps. 34 cm.
 MnHi

Atlas of Redwood County, Minnesota, containing plats of each township, a county road map, a rural directory of farmers, a farm numbering system, and other features...
 (Fergus Falls, 1963)
 120 pp. illus., maps. 34 cm.
 MnHi, MnManS, MnU-MAP, ReC

MIDLAND ATLAS COMPANY

Atlas, Redwood County, Minnesota.
(Milbank, S. Dak., 1967)
50, 64 pp. incl. 46 maps, illus. 36 cm.
Scale of township maps ca. 1:40,000.
Includes rural directories.
DLC, MnHi, MnMarS

DIRECTORY SERVICE COMPANY

Official Redwood, Minnesota, county directory.
([Algona, Ia.], 1971)
56 pp. maps. 25 cm.
MnManS

MIDLAND ATLAS COMPANY

Atlas, Redwood County, Minnesota.
(Milbank, S. Dak., 1972)
38, 9 pp. illus. 36 cm.
ReC

DIRECTORY SERVICE COMPANY

Redwood County, directory.
([Algona, Ia.], 1973)
60 pp. maps. 25 cm.
ReC

Official Redwood, Minnesota, county directory.
([Algona, Ia.], 1976)
68 pp. maps. 25 cm.
MnMar

ROCKFORD MAP PUBLISHERS, INC.

Land atlas & plat book: Redwood County, Minnesota, 1977. Distributed by
Redwood County Board of Commissioners.
(Rockford, Ill., 1977)
48 pp. illus., maps. 28 cm.
MnManS, MnU-MAP

RENVILLE

HAYNES, MILTON B.

Atlas of Renville County, Minnesota. Compiled from public and private records and personal examinations and surveys, to which are added maps of the State, United States and world.

(Mankato, 1888)

75 pp., 3 l., incl. 36 col. maps. 46 cm.

DLC, MnHi, RnC

NORTHWEST PUBLISHING COMPANY

Plat book of Renville County, Minnesota. Compiled from county records and actual surveys.

([Philadelphia], 1900)

59 pp. incl. 41 col. maps. 48 cm.

DLC, MnHi, ReC

WEBB PUBLISHING COMPANY

Atlas and farm directory with complete survey in township plats, Renville County, Minnesota, containing plats of all townships with owners' names: also maps of the State and United States with an outline map of the county.

(The Farmer: St. Paul, 1913)

59, 8 pp. incl. 30 col. maps. 41 cm.

DLC, MnHi

CHAMBERLAIN, ERNEST LORENZ

Plat book, Renville County, Minnesota, containing an outline map of the county, 27 township plats showing the names of the owners, roads, trunk highways, state aid roads, rural free delivery routes, railroads, ditches, school houses, churches.

(Olivia, Minn., 1926)

35 pp. incl. 29 maps. 31 cm.

Scale of township maps ca. 1:55,000.

DLC, MnHi

HIXSON, W. W., AND COMPANY

Plat book of Renville County, Minnesota.

(Rockford, Ill., [1946?])

30 pp. maps. 28 cm.

DLC

NELSON, THOMAS O., COMPANY

Atlas of Renville County, Minnesota, containing plats of each township, a county road map, a rural directory of farmers, a farm numbering system, and other features.

(Fergus Falls, 1955)

53 pp. maps. 34 cm.

MnHi

RENVILLE

Atlas of Renville County, Minnesota, containing plats of each township, a county road map, a rural directory of farmers, a farm numbering system, and other features.

(Fergus Falls, 1962)

126 pp. incl. 33 maps, illus. 34 cm.

Scale of township maps ca. 1:45,000.

DLC, MnHi, MnManS, MnU-MAP

MIDLAND ATLAS COMPANY

Atlas: Renville County, Minnesota.

(Milbank, S. Dak., 1967)

50, 73 pp. incl. 52 maps, illus. 36 cm.

Scale of township maps ca. 1:40,000.

Includes rural directories.

DLC, MnMarS

DIRECTORY SERVICE COMPANY

Official Renville, Minnesota, county directory.

([Algona, Ia.], 1971)

64 pp. maps. 25 cm.

MnManS

MIDLAND ATLAS COMPANY

Atlas of Renville County, Minnesota.

(Milbank, S. Dak., 1972)

30 pp. illus., maps, ports. 36 cm.

Scale of township maps ca. 1:41,000.

DLC, MnHi

DIRECTORY SERVICE COMPANY

Renville County, directory.

([Algona, Ia.], 1974)

64 pp. maps. 25 cm.

ReC

MIDLAND ATLAS COMPANY

Atlas of Renville County, Minnesota.

(Milbank, S. Dak., 1974)

1 v. maps. 36 cm.

MnWPLS

Atlas of Renville County, Minnesota.

(Milbank, S. Dak., 1977)

30, 83 pp. illus., maps, ports. 36 cm.

Cadastral maps of townships, scale ca. 1:40,000.

Includes rural directories.

DLC

RICE

FORDE PRINTING, INC.

Official county plat book and rural directory of Rice County, Minnesota.
 (Mankato, [19--])
 44 pp. maps.
 MnManS

NORTHWEST PUBLISHING COMPANY

Plat book of Rice County, Minnesota. Compiled from county records and actual surveys.
 ([Philadelphia], 1900)
 46 pp. incl. 27 col. maps, 1 map at end. 49 cm.
 Scale of township maps 1:31,680.
 DLC, MnHi, MnM, MnU-MAP, RiC

WEBB PUBLISHING COMPANY

Atlas and farm directory with complete survey in township plats, Rice County, Minnesota, containing plats of all townships with owners' names; Minnesota State map showing automobile roads; also maps of the United States and world; also an outline map of the county.
 (The Farmer: St. Paul, 1915)
 36, 12 pp. incl. 19 col. maps. 41 cm.
 DLC, LeC, MnHi

FARM, STOCK AND HOME

Plat book and rural directory, Rice County, Minnesota.
 (Minneapolis, 1928)
 37 pp. maps. 40 cm.
 RiC

Rice County, Minnesota.
 ([Rockford, Ill., 1938?])
 14 l. of maps. 28 cm.
 RiC

FARM PLAT BOOK PUBLISHING COMPANY

Official county plat book and farmers' directory of Rice County, Minnesota.
 (Mankato, [195-?])
 36 pp. maps. 28 cm.
 MnU-MAP

NELSON, THOMAS O., COMPANY

Atlas of Rice County, Minnesota, containing plats of each township, a county road map, a rural directory of farmers, a farm numbering system, and other features.
 (Fergus Falls, 1956)
 34 pp. maps. 34 cm.
 MnHi

Atlas of Rice County, Minnesota, containing plats of each township, a county road map, a rural directory of farmers, a farm numbering system, and other features.

(Fergus Falls, 1964)

90 pp. incl. 14 maps, illus. 34 cm.

Scale of township maps ca. 1:45,000.

DLC, MnHi, MnManS, MnU-MAP

ROCKFORD MAP PUBLISHERS, INC.

Tri-annual atlas and plat book, Rice County, Minnesota.

(Rockford, Ill., 1964)

37 pp. maps. 28 cm.

Scale of township maps 1:50,688.

MnU-MAP

Triennial atlas and plat book, Rice County, Minnesota.

(Rockford, Ill., 1968)

39 pp. maps. 28 cm.

Scale of township maps 1:50,688.

MnHi, MnU-MAP

Atlas & plat book: Rice County, Minnesota. Sponsored by Rice County Farmers Union.

(Rockford, Ill., 1972)

44 pp. illus., maps. 28 cm.

MnManS

Atlas and plat book, Rice County, Minnesota, 1976. Sponsored by Rice County Farmers Union.

(Rockford, Ill., 1976)

44 pp. maps. 28 cm.

Index to owners.

MnHi, MnU-MAP

ROCK

INTER-STATE PUBLISHING COMPANY

Plat book of Rock County, Minnesota.

([Boston & Chicago], 1886)

61 pp. incl. 16 col. maps. 45 cm.

Scale of township maps 1:31,680.

DLC, MnHi, MnRo

OGLE, GEORGE A., AND COMPANY

Standard atlas of Rock County, Minnesota, including a plat book of the villages, cities, and townships of the county. Map of the State, United States and world.

(Chicago, 1914)

75, viii, x-xxiii pp. incl. 21 col. maps, illus. 45 cm.

DLC, MnHi, MnRo

CENTRAL ATLAS COMPANY

Standard atlas of Rock County, Minnesota, including a plat book of the villages, cities and townships of the county. Map of the State, United States and world.

(Chicago, 1935)

73, xxii pp. incl. 32 maps (part col.) illus. 46 cm.

Scale of township maps 1:31,680.

DLC, MnHi, MnRo

FARM PLAT BOOK PUBLISHING COMPANY

Official county plat book and farmers' directory of Rock County, Minnesota.

(Mankato, [195-?])

36 pp. maps. 28 cm.

MnManS, MnU-MAP

NELSON, THOMAS O., COMPANY

Atlas of Rock County, Minnesota, containing plats of each township, a county road map, a rural directory of farmers, a new world atlas, and other features.

(Fergus Falls, 1954)

34 pp. maps. 34 cm.

MnHi

Atlas of Rock County, Minnesota, containing plats of each township, a county road map, a rural directory of farmers, a farm numbering system, and other features.

(Fergus Falls, 1961)

62 pp. incl. 19 maps, illus. 34 cm.

Scale of township maps ca. 1:45,000.

DLC, MnHi, MnManS, MnU-MAP

ROCKFORD MAP PUBLISHERS, INC.

Atlas & plat book, Rock County, Minnesota. Sponsored by Rock County Farm Bureau.

(Rockford, Ill., 1972)

38 pp. maps. 29 cm.

Scale of maps 1:50,688.

Includes index.

DLC, MnManS

ROCK/ROSEAU

DIRECTORY SERVICE COMPANY

Official Rock, Minnesota, county directory.
([Algona, Ia.], 1974)
1 v. maps. 25 cm.
MnMar

ROCKFORD MAP PUBLISHERS, INC.

Land atlas & plat book, 1977, Rock County, Minnesota. Distributed by
Rock County Soil and Water Conservation District.
(Rockford, Ill., 1977)
28 pp. maps. 28 cm.
Index to owners.
MnHi, MnRo

ROSEAU

OGLE, GEORGE A., AND COMPANY

Standard atlas of Roseau County, Minnesota, including a plat book of the
villages, cities and townships of the county. Map of the State, United
States and world.
(Chicago, 1913)
87, viii, x-xxiii pp. incl. 60 col. maps, illus. 46 cm.
DLC, MnHi

THOMPSON, K. R., COMPANY

Atlas of Roseau County, Minnesota, containing a map for each township, a
county map, a rural directory for each township, a rural directory for
the county, and other features.
(Moorhead, 1967)
108 pp. illus., maps. 33 cm.
MnU-MAP

Atlas of Roseau County, Minnesota, containing a map for each township, a
county map, a rural directory for each township, a rural directory for
the county, and other features.
(Moorhead, 1973)
116 pp. illus., maps (part col.) 34 cm.
Cadastral maps of townships, scale ca. 1:42,000.
DLC, MnTNR, MnU-MAP

TITLE ATLAS COMPANY

Atlas of Roseau County, Minnesota, containing maps, plats of the townships,
rural directory, pictures of farms & families, articles about history.
(Minneapolis, 1976)
1 v. illus., maps. 34 cm.
MnTNR

ST. LOUIS

HIXSON, W. W., AND COMPANY

Plat book of St. Louis County, Minnesota.

([Rockford, Ill., 19--])

37 pp. 66 cm.

SaC

ROCKFORD MAP PUBLISHERS, INC.

Atlas & plat book, St. Louis County (North Part), Minnesota. Sponsored by
Northern St. Louis County 4-H Federation.

(Rockford, Ill., 1976)

112 pp. illus., maps. 28 cm.

Scale of maps: 1:50,688.

Includes index to owners.

DLC, MnDu, MnDuU, MnHi, MnManS, MnU-MAP, MnVi

Atlas & plat book, St. Louis County (South Part), Minnesota. Sponsored by
South St. Louis County 4-H Federation.

(Rockford, Ill., 1976)

66 pp. illus., maps. 28 cm.

Scale of maps: 1:50,688.

Includes index to owners.

DLC, MnDu, MnHi, MnManS, MnU-MAP

SCOTT

NORTHWEST PUBLISHING COMPANY

Plat book of Scott County, Minnesota. Compiled from county records and
actual surveys.

([Philadelphia], 1898)

44 pp. incl. 27 col. maps. 48 cm.

Scale of township maps 1:31,680.

DLC, MnHi

WEBB PUBLISHING COMPANY

Atlas and farmers' directory of Scott County, Minnesota, containing plats
of all townships with owners' names; also maps of the State and United
States, with an outline map of the county.

(The Farmer: St. Paul, 1913)

27, 8 pp. incl. 15 col. maps. 41 cm.

DLC, MnHi, MnM

SCOTT COUNTY FARM BUREAU

Plat book of Scott County. Printed by The Farm Bureau Plat Book Co.
(Mankato, [194-?])
36 pp. maps. 30 cm.
MnU-MAP

DAHLGREN, T. A.

Plat book and atlas of Scott County, Minnesota, showing townships, cities, villages and lakeshore plats, school districts, highways, county map, 1940 census, vital statistics and farm directory. Compiled from official records.
(Shakopee, Minn., 1944)
34 numb. 1. incl. 54 maps. 36 cm.
DLC, MnHi, MnM

TITLE ATLAS COMPANY

Atlas of Scott County, Minnesota, containing maps, plats of the townships, rural directory, pictures of schools, churches, articles on agriculture.
(Minneapolis, 1963)
1 v. illus., maps, ports. 33 cm.
Scale of township maps ca. 1:46,500.
MnHi, MnShS, MnU-MAP

ROCKFORD MAP PUBLISHERS, INC.

Biennial farm atlas & residents directory, Scott County, Minnesota.
Distributed by Scott County 4-H Council.
(Rockford, Ill., 1967)
40 pp. incl. 14 maps. 28 cm.
DLC, MnHi, MnShS

Atlas & directory: Scott County, Minnesota. Sponsored by Scott County Farm Bureau.
(Rockford, Ill., 1972)
38 pp. illus., maps. 28 cm.
MnManS

Atlas & plat book: Scott County, Minnesota, 1974. Sponsored by Scott County Farm Bureau.
(Rockford, Ill., 1974)
32 pp. illus., maps. 28 cm.
MnManS

Land atlas & plat book, Scott County, Minnesota. Distributed by Scott County Farm Bureau.
(Rockford, Ill., 1977)
30 pp. maps. 28 cm.
MnHi, MnM, MnShS, MnU-MAP

SHERBURNE

NORTHWEST PUBLISHING COMPANY

Plat book of Sherburne County, Minnesota. Compiled from county records and actual surveys.
 (Minneapolis, 1903)
 30, 12 pp. maps. 48 cm.
 Scale of township maps 1:31,680.
 With this is bound (inverted) as issued, the author's Plat book of Benton County, Minnesota.
 DLC, MnHi, MnManS, StC

WEBB PUBLISHING COMPANY

Atlas and farm directory with complete survey in township plats, Sherburne County, Minnesota, containing plats of all townships with owners' names; also maps of the State, United States and world; also an outline map of the county.
 (The Farmer: St. Paul, 1914)
 41 pp. incl. 16 col. maps, illus. 41 cm.
 DLC, MnHi

FARM PLAT BOOK PUBLISHING COMPANY

Official county plat book and farmers' directory of Sherburne County, Minnesota.
 (Mankato, [195-?])
 28 pp. maps. 28 cm.
 MnU-MAP

OFFICIAL FARM PLAT BOOK AND DIRECTORY

Official county plat book and farmers' directory of Benton and Sherburne Counties, Minnesota.
 (Mankato, 1962)
 52 pp. maps.
 MnManS

TITLE ATLAS COMPANY

Atlas of Sherburne County, Minnesota; containing maps, plats of townships, rural directory, pictures of schools, churches, articles on agriculture.
 (Minneapolis, 1962)
 1 v. illus., ports., maps. 33 cm.
 MnHi, MnM, MnStclG, MnU-MAP

ROCKFORD MAP PUBLISHERS, INC.

Atlas & plat book, Sherburne County, Minnesota. Sponsored by Sherburne County 4-H Leaders.
(Rockford, Ill., 1972)
36 pp. maps. 28 cm.
Scale of maps 1:50,688.
Includes index to owners.
DLC, MnManS

Atlas & plat book, Sherburne County, Minnesota. Sponsored by Sherburne County 4-H Federation.
(Rockford, Ill., 1976)
38 pp. maps. 28 cm.
MnHi, MnM

SIBLEY

WEBB PUBLISHING COMPANY

Atlas and farmers' directory of Sibley County, Minnesota, containing plats of all townships with owners' names; also maps of the State and United States, with an outline map of the county.
(The Farmer: St. Paul, 1914)
45 pp. incl. 20 col. maps. 41 cm.
DLC, MnHi, MnU-MAP

ANDERSON PUBLISHING COMPANY

Atlas of Sibley County, Minnesota, containing maps of townships of the county. Maps of State, United States and world. Farmers directory...
(Des Moines, 1926)
2 v. in 1. v. 1:39, 2 pp. incl. 19 col. maps; v. 2: 122, xxi pp. incl. 75 col. maps, illus. 42 cm.
Scale of township maps ca. 1:40,000.
This atlas is bound with the Atlas of the World by George Wharton James, issued by the Anderson Publishing Company, [1922].
DLC

FARM PLAT BOOK PUBLISHING COMPANY

Official county plat book and rural directory of Sibley County, Minnesota.
(Mankato, [195-?])
40 pp. maps. 28 cm.
MnManS, MnU-MAP

NELSON, THOMAS O., COMPANY

Atlas of Sibley County, Minnesota, containing plats of each township, a county road map, rural directory of farmers, a map of Minnesota, and other features.

(Fergus Falls, 1952)

37 pp. maps. 34 cm.

MnHi

Atlas of Sibley County, Minnesota, containing plats of each township, a county road map, a rural directory of farmers, a farm numbering system, and other features.

(Fergus Falls, 1958)

74 pp. incl. 20 maps, illus. 34 cm.

Scale of township maps ca. 1:45,000.

Bound with his Atlas of the State of Minnesota.

DLC, MnHi, MnManS, MnU-MAP

MIDLAND ATLAS COMPANY

Atlas, Sibley County, Minnesota.

(Milbank, S. Dak., 1966)

89 pp. incl. 26 maps, illus. 36 cm.

Scale of township maps ca. 1:43,000.

Includes rural directories.

DLC

Atlas of Sibley County, Minnesota.

(Milbank, S. Dak., 1971)

1 v. illus., maps, ports. 36 cm.

DLC, MnHi, MnMarS, MnU-MAP

Atlas of Sibley County, Minnesota.

(Milbank, S. Dak., 1975)

69 pp. illus., maps, ports. 36 cm.

Cadastral maps of townships, scale ca. 1:41,000.

DLC

ROCKFORD MAP PUBLISHERS, INC.

Land atlas & plat book, 1978, Sibley County, Minnesota. Distributed by
Sibley County 4-H Council.

(Rockford, Ill., 1978)

46 pp. maps. 28 cm.

Index to owners.

MnHi

STEARNS

FOOTE, CHARLES M.

Plat book of Stearns County, Minnesota. Compiled from official records and actual surveys.
 ([Philadelphia], Pinkney & Brown, successors to C. M. Foote & Co., 1896)
 90 pp. incl. 62 col. maps, 1 map at end. 48 cm.
 DLC, MnCS, MnHi, StC

KENYON COMPANY

Atlas of Stearns County, Minnesota.
 ([Minneapolis], P. V. Collins Publishing Co., 1912)
 77 pp. incl. 38 col. maps. 41 cm.
 Scale of township maps 1:42,240.
 On cover: Plat book and complete survey of Stearns County, Minnesota.
 DLC, StC

WEBB PUBLISHING COMPANY

Plat book, Stearns County, Minnesota.
 (The Farmer: St. Paul, 1925)
 80 pp. incl. 40 maps, illus. 30 cm.
 DLC, MnCS, MnStjoS, MoC, OtC, StC

NELSON, THOMAS O., COMPANY

Atlas of Stearns County, Minnesota.
 (Fergus Falls, 1947)
 41 pp. maps. 40 cm.
 StC

FARM PLAT BOOK PUBLISHING COMPANY

Official county plat book and farmers' directory of Stearns County, Minnesota.
 (Mankato, [195-?])
 60 pp. maps. 28 cm.
 MnU-MAP

NELSON, THOMAS O., COMPANY

Atlas of Stearns County, Minnesota; containing plats of each township, a county road map, a rural directory of farmers, a farm numbering system, and other features.
 (Fergus Falls, 1955)
 63 pp. maps. 34 cm.
 Bound with his Atlas of the State of Minnesota.
 MnHi, MnStc1G

FORDE PRINTING, INC.

Official county plat book and rural directory of Stearns County, Minnesota.

(Mankato, 1958)

76 pp. maps. 33 cm.

StC

NELSON, THOMAS O., COMPANY

Atlas of Stearns County, Minnesota.

(Fergus Falls, 1961)

92 pp. maps. 39 cm.

StC

Atlas of Stearns County, Minnesota, containing plats of each township, a county road map, a rural directory of farmers, a farm numbering system, and other features.

(Fergus Falls, 1963)

166 pp. incl. 44 maps, illus. 34 cm.

Scale of township maps ca. 1:45,000.

DLC, MnHi, MnManS, MnStc1G, MnU-MAP, StC

OFFICIAL FARM PLAT BOOK AND DIRECTORY

Official county plat book and farmers' directory of Stearns County, Minnesota.

(Mankato, 1963)

60 pp. maps.

MnManS

ROCKFORD MAP PUBLISHERS, INC.

Tri-annual atlas & plat book, Stearns County, Minnesota.

(Rockford, Ill., 1966)

85, 1 pp. incl. 41 maps. 28 cm.

Scale of township maps 1:50,688.

DLC, MnHi

MIDLAND ATLAS COMPANY

Atlas of Stearns County, Minnesota.

(Milbanks, S. Dak., [1968])

72 pp. illus., maps, group ports. 36 cm.

Scale of township maps ca. 1:46,000.

DLC, MnCrU, MnCS, MnHi, MnMarS

ROCKFORD MAP PUBLISHERS, INC.

Atlas & plat book: Stearns County, Minnesota.

(Rockford, Ill., 1972)

76 pp. illus., maps. 28 cm.

MnManS

MIDLAND ATLAS COMPANY

Atlas of Stearns County, Minnesota.
(Milbank, S. Dak., [1973])
42 pp. illus., maps, ports. 36 cm.
Cadastral maps of townships, scale ca. 1:46,000.
Includes rural directories.
DLC, MnHi, MnStclG, MnStjoS, MnU-MAP

Atlas of Stearns County, Minnesota.
(Milbanks, S. Dak., 1977)
141 pp. illus., maps. 36 cm.
MnStclG, StC

ROCKFORD MAP PUBLISHERS, INC.

Land atlas & plat book: Stearns County, Minnesota, 1977. Distributed by
Stearns County 4-H Council, St. Cloud, Minnesota.
(Rockford, Ill., 1977)
74 pp. illus., maps. 28 cm.
MnHi, MnManS, MnStclG, StC

STEELE

NORTHWEST PUBLISHING COMPANY

Plat book of Steele County, Minnesota. Drawn from actual surveys and
county records.
([Philadelphia], 1897)
38 pp. incl. 25 col. maps. 48 cm.
DLC, MnHi

FORDE PRINTING, INC.

Official county plat book and farmers' directory of Steele & Waseca
Counties, Minnesota.
(Mankato, [19--])
51 pp. maps.
MnManS

WEBB PUBLISHING COMPANY

Atlas and farm directory with complete survey in township plats, Steele
County, Minnesota, containing plats of all townships with owners' names;
also maps of the State, United States and world; also an outline map of
the county.
(The Farmer: St. Paul, 1914)
40 pp. incl. 17 col. maps, illus. 41 cm.
DLC, FrC, MnHi

CENTRAL ATLAS COMPANY

Standard atlas of Steele County, Minnesota, including a plat book of the villages, cities and townships of the county. Map of the State, United States and world.

(Chicago, 1937)

93, xxii pp. incl. 40 maps (part col.) illus. 45 cm.

Scale of township maps 1:31,680.

DLC

FARM PLAT BOOK PUBLISHING COMPANY

Official county plat book and farmers' directory of Steele & Waseca Counties, Minnesota.

(Mankato, [195-?])

68 pp. maps. 28 cm.

MnU-MAP

NELSON, THOMAS O., COMPANY

Atlas of Steele County, Minnesota; containing plats of each township, a county road map, a rural directory of farmers, a farm numbering system, and other features.

(Fergus Falls, 1955)

33 pp. illus., maps. 34 cm.

Scale of township maps ca. 1:45,000.

MnHi, MnManS, MnU-MAP

ROCKFORD MAP PUBLISHERS, INC.

Triennial atlas & plat book: Steele County, Minnesota. Sponsored by Steele County 4-H Leaders Council.

(Rockford, Ill., 1968)

20 pp. illus., maps. 28 cm.

DLC, MnHi, MnManS, MnU-MAP

Land atlas & plat book, 1977, Steele County, Minnesota. Distributed by Steele County Soil & Water Conservation District.

(Rockford, Ill., 1977)

30 pp. maps. 28 cm.

Index to owners.

MnHi

STEVENS

NELSON, THOMAS O., COMPANY

Atlas of Stevens County, Minnesota, containing plats of each township, a county road map, a rural directory of farmers, a farm numbering system and other features.

(Fergus Falls, 1956)

28 pp. illus., maps. 34 cm.

MnHi, MnU-MAP

MIDLAND ATLAS COMPANY

Atlas, Stevens County, Minnesota.
(Milbank, S. Dak., [1967])
83 pp. incl. 34 maps, illus. 36 cm.
Scale of township maps ca. 1:41,000.
Includes rural directories.
MnHi, MnU-MAP

Atlas of Stevens County, Minnesota.
(Milbank, S. Dak., 1972)
16 pp. illus., maps, ports. 36 cm.
Scale of township maps ca. 1:41,000.
DLC, MnHi, MnMarS, MnMoU

SWIFT

ALDEN PUBLISHING COMPANY

Standard atlas of Swift County, Minnesota, including a plat book of the villages, cities and townships of the county. Map of the State, United States and world.
(Chicago, 1907)
87, viii, x-xxii pp. incl. 35 col. maps, illus. 46 cm.
DLC, MnHi

REVIEW PRINTING COMPANY

Swift County atlas. Plat book and complete survey of Swift County, Minnesota, also a mailing list containing the addresses of all personal property taxpayers in Swift County.
(Benson, Minn., [1925?])
45 pp. incl. 22 col. maps, illus. 31 cm.
DLC, MnHi

WEBB PUBLISHING COMPANY.

Atlas and farmers' directory of Swift County, Minnesota, containing plats of all townships with owners' names, an outline map of the county and a State map of Minnesota.
(The Farmer: St. Paul, 1931)
48, 2 pp. incl. 23 col. maps. 40 cm.
DLC, MnHi

NELSON, THOMAS O., COMPANY

Atlas of Swift County, Minnesota, containing plats of each township, a county road map, a rural directory of farmers, and other features.
(Fergus Falls, 1954)
37 pp. maps. 34 cm.
MnHi, MnU-MAP

Atlas of Swift County, Minnesota, containing plats of each township, a county road map, a rural directory of farmers, a farm numbering system, and other features.

(Fergus Falls, 1961)

68 pp. incl. 24 maps, illus. 34 cm.

Scale of township maps ca. 1:45,000.

DLC, MnHi, MnU-MAP

MIDLAND ATLAS COMPANY

Atlas of Swift County, Minnesota.

(Milbank, S. Dak., 1966)

1 v. illus., maps. 36 cm.

MnMarS

ROCKFORD MAP PUBLISHERS, INC.

Atlas & plat book, Swift County, Minnesota. Sponsored by Swift County Farm Bureau.

(Rockford, Ill., 1972)

40 pp. maps. 28 cm.

Scale of maps 1:50,688.

Includes index to owners.

DLC, MnHi, MnManS

MIDLAND ATLAS COMPANY

Atlas of Swift County, Minnesota.

(Milbank, S. Dak., 1975)

68 pp. illus., maps, ports. 36 cm.

Cadastral maps of townships, scale ca. 1:41,000.

Includes rural directories.

DLC

TODD

NORTHWEST PUBLISHING COMPANY

Plat book of Todd County, Minnesota. Compiled from county records and actual surveys.

(Des Moines, Ia., 1906)

74 pp. incl. 53 col. maps. 49 cm.

DLC, MnHi

WEBB PUBLISHING COMPANY

Atlas and farmers directory of Todd County, Minnesota, containing a double page map of the world, the United States and the State of Minnesota... an outline map of the county... a full page plat of each and every township in the county.

(The Farmer: St. Paul, [1914])

73 pp. incl. 33 col. maps, illus. 41 cm.

DLC, MnHi, MoC

LYSTAD, EDWIN

Plat book of Todd County, Minnesota. By Edwin Lystad and A. H. Hendrickson.
(Long Prairie, Minn., 1940)
75 pp. incl. 29 maps. 28 cm.
DLC, MnHi

NELSON, THOMAS O., COMPANY

Plat book of Todd County, Minnesota, containing plats of townships with names of land owners and showing locations of school houses, churches, railroads, town halls, highways, summer resorts, lakes, rivers...
(Fergus Falls, 1947)
29 pp. maps. 34 cm.
MnHi, MnM

FARM PLAT BOOK COMPANY

Official county plat book and farmers' directory of Todd County, Minnesota.
(Mankato, [195-?])
68 pp. maps. 30 cm.
MnU-MAP

NELSON, THOMAS O., COMPANY

Atlas of Todd County, Minnesota, containing plats of each township, a county road map, a rural directory of farmers, a farm numbering system, and other features.
(Fergus Falls, 1956)
53 pp. maps. 34 cm.
MnHi, MnU-MAP

ROCKFORD MAP PUBLISHERS, INC.

Tri-annual atlas & plat book, Todd County, Minnesota. Sponsored by Todd County 4-H Council.
(Rockford, Ill., 1966)
66, 1 pp. incl. 30 maps. 28 cm.
Scale of township maps ca. 1:50,000.
DLC, MnHi, MnU-MAP

Tri-annual atlas & plat book, Todd County, Minnesota.
(Rockford, Ill., 1969)
1 v. maps. 28 cm.
Scale of township maps 1:50,688.
Includes index to owners.
MnU-MAP

Atlas & plat book: Todd County, Minnesota.
(Rockford, Ill., 1972)
58 pp. illus., maps. 28 cm.
MnManS

Land atlas & plat book, 1977, Todd County, Minnesota. Distributed by
Todd Soil & Water Conservation District.
(Rockford, Ill., 1977)
56 pp. maps. 28 cm.
Index to owners.
MnHi, MnU-MAP

TRAVERSE

NELSON, E. A.

Atlas of Traverse County, Minnesota.
(Hallock, Minn., 1902)
43 pp. incl. 26 col. maps. 35 cm.
Scale of township maps ca. 1:45,000.
DLC, MnHi

WEBB PUBLISHING COMPANY

Atlas and farm directory with complete survey in township plats, Traverse
County, Minnesota, containing plats of all townships with owners' names;
Minnesota State map showing automobile roads; also maps of the United
States and world; also an outline map of the county.
(The Farmer: St. Paul, 1915)
47 pp. incl. 21 col. maps, illus. 41 cm.
DLC, MnHi

NELSON, THOMAS O., COMPANY

Atlas of Traverse County, Minnesota, containing plats of each township,
a county road map, a rural directory of farmers, and other features.
(Fergus Falls, 1954)
32 pp. maps. 34 cm.
MnHi, MnU-MAP

Atlas of Traverse County, Minnesota, containing plats of each township,
a county road map, a rural directory of farmers, a farm numbering system,
and other features.
(Fergus Falls, 1960)
64 pp. incl. 21 maps, illus. 34 cm.
Scale of township maps ca. 1:45,000.
DLC, MnHi, MnU-MAP

Atlas of Traverse County, Minnesota, containing plats of each township,
a county road map, a rural directory of farmers, a farm numbering system,
and other features.
(Fergus Falls, 1965)
102 pp. incl. 21 maps, illus. 34 cm.
Scale of township maps ca. 1:45,000.
DLC, MnHi, MnManS

MIDLAND ATLAS COMPANY

Atlas of Traverse County, Minnesota.
(Milbank, S. Dak., 1974)
18, 26 pp. illus., maps. 36 cm.
Scale of cadastral maps of townships ca. 1:41,000.
Includes indexes.
DLC, MnHi

WABASHA

OGLE, GEORGE A., AND COMPANY

Standard atlas of Wabasha County, Minnesota, including a plat book of the villages, cities and townships of the county. Map of the State, United States and world.
(Chicago, 1896)
78, viii, x-xxii pp. incl. 31 col. maps, illus. 46 cm.
DLC, MnHi

WEBB PUBLISHING COMPANY

Atlas and farm directory with complete survey in township plats, Wabasha County, Minnesota, containing plats of all townships with owner's names; also maps of the State, United States and world; also an outline map of the county.
(The Farmer: St. Paul, 1915)
53 pp. incl. 22 col. maps, illus. 41 cm.
DLC, MnHi

FARM PLAT BOOK COMPANY

Official county plat book and farmers' directory of Wabasha County, Minnesota.
(Mankato, [195-?])
36 pp. maps. 28 cm.
MnManS, MnU-MAP

THE ATLAS COMPANY

Plat book, Wabasha County, Minnesota.
(St. Paul, [1950?])
17 l. maps. 32 cm.
MnHi

HOWATT, LESTER A.

Wabasha County farm identification directory.
([Lake City, Minn.], 1965)
48 pp. incl. 20 maps. 28 cm.
Scale of township maps ca. 1:53,000.
DLC, MnHi

MIDLAND ATLAS COMPANY

Atlas: Wabasha County, Minnesota.
 (Milbank, S. Dak., 1968)
 39 pp. illus., maps, ports. 36 cm.
 DLC, MnHi, MnMarS, MnU-MAP

Atlas of Wabasha County, Minnesota.
 (Milbank, S. Dak., 1972)
 18 pp. illus. 36 cm.
 Cadastral maps of townships, scale ca. 1:42,000.
 DLC

ROCKFORD MAP PUBLISHERS, INC.

Atlas & plat book, Wabasha County, Minnesota. Sponsored by Wabasha Soil
 & Water Conservation District.
 (Rockford, Ill., 1974)
 36 pp. maps. 28 cm.
 Scale of maps 1:50,688.
 Includes index.
 DLC, MnHi, MnManS, MnRS, MnU-MAP

MIDLAND ATLAS COMPANY

Atlas of Wabasha County, Minnesota.
 (Milbank, S. Dak., 1977)
 55 leaves. illus., maps, ports. 36 cm.
 Cadastral maps of townships, scale ca. 1:41,000.
 Includes rural directories.
 DLC

WADENA

NORTHWEST PUBLISHING COMPANY

Plat book of Wadena County, Minnesota. Compiled from county records and
 actual surveys.
 (Des Moines, Ia., 1906)
 42 pp. incl. 27 col. maps (1 fold.) 48 cm.
 DLC, MnHi

MATTHEWS, ONSTAD, COMPANY

Plat book of Wadena County, Minnesota.
 (n.p., 1920)
 18 pp. 31 cm.
 MoC

NELSON, THOMAS O., COMPANY

Atlas of Wadena County, Minnesota, containing plats of each township, a county road map, a rural directory of farmers, and other features.
(Fergus Falls, 1954)
31 pp. maps. 34 cm.
MnHi, MnU-MAP

TITLE ATLAS COMPANY

Atlas of Wadena County, Minnesota; containing maps, plats of the townships, rural directory, pictures of farms and families, articles about history.
(Minneapolis, 1969)
1 v. illus., maps, ports. 33 cm.
Cover title: Pictorial atlas: Wadena County.
Scale of township maps ca. 1:44,000.
MnU-MAP

ROCKFORD MAP PUBLISHERS, INC.

Atlas & plat book, Wadena County, Minnesota.
(Rockford, Ill., 1973)
32 pp. illus., maps. 28 cm.
MnManS, MnU-MAP

Land atlas & plat book, 1977, Wadena County, Minnesota. Distributed by
Wadena County Board of Commissioners.
(Rockford, Ill., 1977)
24 pp. maps. 28 cm.
Index to owners.
MnHi

WASECA

OGLE, GEORGE A., AND COMPANY

Standard atlas of Waseca County, Minnesota, including a plat book of the villages, cities and townships of the county. Map of the State, United States and world.
(Chicago, 1896)
60, viii, x-xxii pp. incl. 22 col. maps. 46 cm.
DLC, LeC, MnHi, MnManS, WaC

FORDE PRINTING, INC.

Official county plat book and farmers' directory of Steele & Waseca Counties, Minnesota.
(Mankato, [19--])
51 pp. maps.
MnManS

WEBB PUBLISHING COMPANY

Atlas and farm directory with complete survey in township plats, Waseca County, Minnesota, containing plats of all townships with owners' names; also maps of the State, United States and world; also an outline map of the county.

(The Farmer: St. Paul, 1914)

39 pp. incl. 16 col. maps, illus. 41 cm.

DLC, LeC, MnHi, WaC

CENTRAL ATLAS COMPANY

Standard atlas of Waseca County, Minnesota, including a plat book of the villages, cities and townships of the county. Map of the State, United States and world.

(Chicago, 1937)

93, xxii pp. incl. 36 maps (part col.) illus. 46 cm.

Scale of township maps 1:31,680.

DLC, MnHi, WaC

FORDE PRINTING, INC.

Plat book of Waseca County, Minnesota. [Sponsored by] Waseca County Farm Bureau.

(Mankato, 1947)

28 pp.

WaC

FARM PLAT BOOK PUBLISHING COMPANY

Official county plat book and farmers' directory of Steele & Waseca Counties, Minnesota.

(Mankato, [195-?])

68 pp. maps. 28 cm.

MnU-MAP, WaC

NELSON, THOMAS O., COMPANY

Atlas of Waseca County, Minnesota... containing plats of each township, a county road map, a rural directory, a farm numbering system, and other features.

(Fergus Falls, 1957)

51 pp. incl. 14 maps, illus. 34 cm.

Scale of township maps ca. 1:45,000.

DLC, MnHi, WaC

Atlas of Waseca County, Minnesota... containing plats of each township, a county road map, a rural directory, a farm numbering system, and other features.

(Fergus Falls, 1964)

76 pp. incl. 15 maps, illus. 34 cm.

Scale of township maps ca. 1:45,000.

DLC, MnHi, MnManS, MnU-MAP

ROCKFORD MAP PUBLISHERS, INC.

Triennial atlas and plat book, Waseca County, Minnesota.
(Rockford, Ill., 1969)
20 pp. maps. 28 cm.
Scale of township maps 1:50,688.
DLC, MnManS, MnU-MAP

DIRECTORY SERVICE COMPANY

Official Waseca, Minnesota, county directory.
([Algona, Ia.], 1971)
32 pp. maps. 25 cm.
MnManS

ROCKFORD MAP PUBLISHERS, INC.

Land atlas & plat book, 1976, Waseca County, Minnesota. Distributed by
Waseca County 4-H Council.
(Rockford, Ill., 1976)
28 pp. maps. 28 cm.
Index to owners.
MnHi, MnU-MAP, WaC

WASHINGTON

NORTHWEST PUBLISHING COMPANY

Plat book of Washington County, Minnesota, compiled from county records
and actual surveys.
([Philadelphia], 1901)
59 pp. maps. 48 cm.
MnHi, MnS, MnSST

HUDSON MAP COMPANY

Plat book and township directory of Washington County, Minnesota, showing
township plats, county map, county history, county statistics, directory
of farmers, stock breeders information, government surveys, fish and
game laws.
(Minneapolis, 1926)
36 pp. maps. 42 cm.
MnHi, MnS

Plat book of Washington County, Minnesota, showing township plats, city
and village plats, subdivision plats and county map.
(Minneapolis, 1938)
39 pp. maps. 42 cm.
MnHi, MnM, MnS

THE ATLAS COMPANY

Plat book of Washington County, Minnesota, showing plats of township acreage, plats of cities, villages, additions and subdivisions, compiled from current official county records.

(St. Paul, 1949)

44 pp. incl. 114 maps. 44 cm.

MnHi

FARM PLAT BOOK PUBLISHING COMPANY

Official county plat book and farmers' directory of Washington County, Minnesota.

(Mankato, [195-?])

32 pp. maps. 28 cm.

MnManS

NELSON, THOMAS O., COMPANY

Atlas of Washington County, Minnesota; containing plats of each township, a county road map, a rural directory of farmers, a farm numbering system, and other features.

189 pp. illus., maps. 34 cm.

Scale of township maps ca. 1:45,000.

MnHi, MnManS

CARSON MAP COMPANY

Plat book of the city of St. Paul, all of Ramsey County, and parts of Dakota and Washington Counties, Minnesota. Compiled for and under direction of the St. Paul Board of Realtors.

(Watertown, S. Dak., 1960)

13, 442 pp. maps. 50 cm.

DLC, MnM, MnS, MnSRC, MnU-MAP

ROCKFORD MAP PUBLISHERS, INC.

Tri-annual atlas and plat book, Washington County, Minnesota. Sponsored by Washington County 4-H Leaders Federation.

(Rockford, Ill., 1966)

33, 1 pp. incl. 15 maps. 28 cm.

Scale of township maps ca. 1:50,000.

DLC, MnHi

Triennial atlas & plat book, Washington County, Minnesota.

(Rockford Ill., 1969)

36 pp. maps. 28 cm.

Scale of maps 1:50,688.

DLC, MnHi

Atlas and plat book, Washington County, Minnesota.
(Rockford, Ill., 1973)
38 pp. maps. 28 cm.
Scale of township maps: 1 1/4 inch equals 1 mile.
MnLeW, MnManS, MnU-MAP

CARSON MAP COMPANY

Washington County, Minnesota, plat book. Rev. ed.
(Harlingen, Tex., 1976-)
1 v. (loose-leaf) maps.
Kept up to date with supplements.
MnLeW, MnS

ROCKFORD MAP PUBLISHERS, INC.

Atlas & plat book, Washington County, Minnesota. Sponsored by Washington
County 4-H Leaders Association.
(Rockford, Ill., 1976)
36 pp. maps. 28 cm.
Scale of maps: 1 1/4 inch equals 1 mile.
MnLeW, MnM, MnU-MAP

WATONWAN

INTER-STATE PUBLISHING COMPANY

Plat book of Watonwan County, Minnesota.
([Chicago], Philadelphia, 1886)
53 pp. incl. 18 col. maps. 45 cm.
DLC, MnHi

WEBB PUBLISHING COMPANY

Atlas and farm directory with complete survey in township plats, Watonwan
County, Minnesota, containing plats of all townships with owners' names;
Minnesota State map showing automobile roads; also maps of the United
States and world; also an outline map of the county.
(The Farmer: St. Paul, 1915)
39 pp. incl. 17 maps, illus. 41 cm.
DLC, MnHi

PLAINDEALER PUBLISHING COMPANY

[Plat book of Watonwan County].
(St. James, Minn., [1920?])
20 pp. 27 cm.
WtC

MIDWEST FARM GAZETTEER COMPANY

[Plat book of Watonwan County].
 (Omaha, [1927?])
 20 pp. 30 cm.
 WtC

HIXSON, W. W., AND COMPANY

Plat book of Watonwan County, Minnesota.
 ([Rockford, Ill., 194-?])
 20 pp. 28 cm.
 WtC

WATONWAN COUNTY FARM BUREAU

Plat book of Watonwan County.
 (Printed by the Farm Bureau Plat Book Company, Mankato, [194-?])
 20 pp. 31 cm.
 WtC

NORTH STAR RURAL PUBLISHING COMPANY

[Cottonwood, Watonwan and Blue Earth Counties.]
 (St. Paul, 1946)
 50 pp. 27 cm.
 WtC

COOK'S FARM DIRECTORY

1948, directory and buyers guide.
 (St. Paul, 1948)
 20 pp. 28 cm.
 WtC

FARM PLAT BOOK PUBLISHING COMPANY

Official county plat book and farmers' directory of Watonwan County, Minnesota.
 (Mankato, [195-?])
 28 pp. maps. 28 cm.
 MnManS, MnU-MAP

NELSON, THOMAS O., COMPANY

Atlas of Watonwan County, Minnesota, containing plats of each township, a county road map, a rural directory of farmers, and other features.
 (Fergus Falls, 1954)
 29 pp. maps. 34 cm.
 MnHi

COOK'S FARM DIRECTORY

1959, directory and buyers guide.
(St. Paul, 1959)
20 pp. 28 cm.
WtC

DIRECTORY SERVICE COMPANY

Farm directory of Watonwan County, Minnesota.
([Algona, Ia.], 1959)
1 v. 25 cm.
WtC

NELSON, THOMAS O., COMPANY

Atlas of Watonwan County, Minnesota, containing plats of each township,
a county road map, a rural directory of farmers, a farm numbering system,
and other features.
(Fergus Falls, 1959)
211 pp. 34 cm.
Scale of township maps ca. 1:45,000.
DLC, MnHi, MnManS, MnU-MAP

DIRECTORY SERVICE COMPANY

Farm directory of Watonwan County, Minnesota.
([Algona, Ia.], 1961)
1 v. 25 cm.
WtC

Farm directory of Watonwan County, Minnesota.
([Algona, Ia.], 1965)
1 v. 25 cm.
WtC

MIDLAND ATLAS COMPANY

Atlas, Watonwan County, Minnesota.
(Milbank, S. Dak., 1966)
68 pp. incl. 21 maps, illus. 36 cm.
Scale of township maps ca. 1:40,000.
Includes rural directories.
DLC, MnHi, MnMarS, MnU-MAP

DIRECTORY SERVICE COMPANY

Official Watonwan, Minnesota, county directory.
([Algona, Ia.], 1971)
32 pp. maps. 25 cm.
MnManS, WtC

MIDLAND ATLAS COMPANY

Atlas of Watonwan County, Minnesota.
 (Milbank, S. Dak., 1971)
 12 pp. illus., maps, ports. 36 cm.
 DLC, MnHi

DIRECTORY SERVICE COMPANY

Official Watonwan, Minnesota, county directory.
 ([Algona, Ia.], 1972)
 1 v. 25 cm.
 WtC

ROCKFORD MAP PUBLISHERS, INC.

Atlas & directory, Watonwan County, Minnesota. Sponsored by Watonwan
 County Farm Bureau.
 (Rockford, Ill., 1972)
 32 pp. maps. 28 cm.
 Scale of maps 1:50,688.
 Includes index to owners.
 DLC, MnHi, MnManS

DIRECTORY SERVICE COMPANY

Official Watonwan, Minnesota, county directory.
 ([Algona, Ia.], 1973)
 1 v. 25 cm.
 WtC

Official Watonwan, Minnesota, county directory.
 ([Algona, Ia.], 1975)
 1 v. 25 cm.
 WtC

Official Watonwan, Minnesota, county directory.
 ([Algona, Ia.], 1976)
 1 v. 25 cm.
 WtC

MIDLAND ATLAS COMPANY

Atlas of Watonwan County, Minnesota.
 (Milbank, S. Dak., 1976)
 72 pp. illus., maps. 36 cm.
 Cadastral maps of townships, scale ca. 1:41,000.
 Includes rural directories.
 DLC

WILKIN

NORTHWEST PUBLISHING COMPANY

Plat book of Wilkin County, Minnesota. Compiled from county records and actual surveys.
([Philadelphia], 1903)
52 pp. incl. 34 col. maps. 48 cm.
DLC, MnHi, WiC

WEBB PUBLISHING COMPANY

Atlas and farmers' directory with complete survey in township plats of Wilkin County, Minnesota, containing plats of all townships with owners' names; also maps of the State, United States and world; an outline map of the county.
(The Farmer: St. Paul, 1915)
59 pp. incl. 26 col. maps. 41 cm.
DLC, MnHi, WiC

NELSON, THOMAS O., COMPANY

Plat book of Wilkin County, Minnesota.
(Fergus Falls, 1949)
22 pp. 34 cm.
WiC

Atlas of Wilkin County, Minnesota, containing plats of each township, a county road map, a rural directory of farmers, a farm numbering system, and other features.
(Fergus Falls, 1955)
40 pp. maps. 34 cm.
MnHi, MnU-MAP, WiC

LUNDBY, E. M., COMPANY

Atlas of Wilkin County, Minnesota.
(Fergus Falls, 1960)
33 pp. 40 cm.
WiC

NELSON, THOMAS O., COMPANY

Atlas of Wilkin County, Minnesota, containing plats of each township, a county road map, a rural directory of farmers, a farm numbering system, and other features.
(Fergus Falls, 1964)
92 pp. incl. 27 maps, illus. 34 cm.
Scale of township maps ca. 1:45,000.
DLC, MnHi, MnManS, MnU-MAP, WiC

TITLE ATLAS COMPANY

Pictorial atlas, Wilkin County, Minnesota.
 (Minneapolis, 1968)
 168 pp. maps. 33 cm.
 WiC

MIDLAND ATLAS COMPANY

Atlas of Wilkin County, Minnesota.
 (Milbank, S. Dak., 1972)
 24 pp. illus., maps, ports. 36 cm.
 Cadastral maps of townships, scale ca. 1:41,000.
 DLC, MnHi, MnMarS, MnMohL, MnU-MAP

Atlas of Wilkin County, Minnesota.
 (Milbank, S. Dak., 1977)
 85 pp. illus., maps, ports. 36 cm.
 Cadastral maps of townships, scale ca. 1:41,000.
 Includes rural directories.
 DLC, MnMohL

WINONA

BENNETT, LYMAN G.

Map of Winona County, Minnesota 1867.
 (By L. G. Bennett & A. C. Smith. Chicago, Lith. by C. Shober & Co., 1867)
 21 maps, illus. 29 cm.
 DLC

FOOTE, CHARLES M.

Plat book of Winona County, Minnesota. Drawn from actual surveys and
 county records by C. M. Foote & J. W. Henion.
 (Minneapolis, 1894)
 60 pp. incl. 38 col. maps. 46 cm.
 DLC, MnHi, MnU-MAP

WEBB PUBLISHING COMPANY

Atlas and farmers' directory of Winona County, Minnesota, containing
 plats of all townships with owners names; also maps of the State and
 United States, with an outline map of the county.
 (The Farmer: St. Paul, 1914)
 51 pp. incl. 23 col. maps. 41 cm.
 DLC, MnHi

FARMSTEAD STOCK AND HOME

Atlas-plat book and rural directory of Winona County, Minnesota, compiled by the Thrift Press, (map maker), Rockford, Ill., and Adolph Baeuerlen, (County Auditor, Winona County, Minnesota), Minneapolis. (Rockford, Ill., [1927?])

1 v. maps. 45 cm.

MnHi

FARM PLAT BOOK PUBLISHING COMPANY

Official county plat book and farmers' directory of Winona County, Minnesota.

(Mankato, [195-?])

28 pp. maps. 28 cm.

MnU-MAP

Official county plat book and rural directory of Winona County, Minnesota.

(Mankato, [195-?])

40 pp. maps.

MnManS

NELSON, THOMAS O., COMPANY

Atlas of Winona County, Minnesota, containing plats of each township, a county road map, a rural directory of farmers, a farm numbering system, and other features.

(Fergus Falls, 1957)

66 pp. incl. 23 maps, illus. 34 cm.

Scale of township maps ca. 1:45,000.

DLC, MnHi, MnU-MAP

ROCKFORD MAP PUBLISHERS, INC.

Farm plat book, with index to owners, Winona County, Minnesota. Sponsored by Winona County Young Adult Citizens Council.

(Rockford, Ill., 1963)

35, 1 pp. incl. 22 maps. 28 cm.

Scale of township maps ca. 1:50,000.

DLC, MnHi

NELSON, THOMAS O., COMPANY

Atlas of Winona County, Minnesota, containing plats of each township, a county road map, a rural directory of farmers, a farm numbering system, and other features.

(Fergus Falls, 1966)

134 pp. incl. 25 maps, illus. 34 cm.

Scale of township maps ca. 1:42,000.

DLC, MnHi, MnManS, MnU-MAP, MnWino

ROCKFORD MAP PUBLISHERS, INC.

Atlas & plat book, Winona County, Minnesota. Sponsored by Winona Young Adults Citizens Council.
 (Rockford, Ill., 1972)
 38 pp. illus., maps. 28 cm.
 MnManS, MnRS, MnU-MAP, MnWino

TITLE ATLAS COMPANY

Atlas of Winona County, Minnesota; containing maps, plats of townships, rural directory, pictures of farms & families, articles about history.
 (Minneapolis, 1973)
 1 v. illus., maps. 34 cm.
 MnWino

ROCKFORD MAP PUBLISHERS, INC.

Land atlas & plat book, 1977, Winona County, Minnesota. Distributed by Winona Soil & Water Conservation District, Burns-Homer-Pleasant Soil & Water Conservation District.
 (Rockford, Ill., 1977)
 36 pp. maps. 28 cm.
 Index to owners.
 MnHi, MnRS

WRIGHT

CENTRAL PUBLISHING COMPANY

The standard township map and gazetteer of Wright County, Minn., showing all carriage roads, rail roads, the legal description of every farm, the owners' name of every piece of land outside the village limits, with its assessed value, also value of the improvements.
 (Minneapolis, 1894)
 44 pp. incl. 20 maps. 36 cm.
 DLC, MnHi

NORTHWEST PUBLISHING COMPANY

Plat book of Wright County, Minnesota. Compiled from county records and actual surveys.
 (Minneapolis, 1901)
 56 pp. incl. 34 col. maps. 48 cm.
 DLC, MnHi

WEBB PUBLISHING COMPANY

Atlas and farm directory with complete survey in township plats, Wright County, Minnesota, containing plats of all townships with owners' names; Minnesota State map showing automobile roads; also maps of the United States and world; also an outline map of the county.

(The Farmer: St. Paul, 1915)

53, 12 pp. incl. 25 col. maps. 41 cm.

DLC, MnHi

HUDSON MAP COMPANY

Plat book of Wright County, Minnesota, showing township plats, city and village plats, sub-division plats, county map and system of government surveys. Compiled from official records.

(Minneapolis, [1928?])

40 pp. incl. 57 maps. 46 cm.

DLC, MnHi MnM, MnS

WEBB PUBLISHING COMPANY

Atlas and farmers' directory of Wright County, Minnesota, containing plats of all townships with owners' names, an outline map of the county and a State map of Minnesota. Compiled from latest data on record and from personal investigation.

(St. Paul, 1931)

56, 4 pp. incl. 24 col. maps. 41 cm.

DLC, MnHi

FARM PLAT BOOK PUBLISHING COMPANY

Official county plat book and farmers' directory of Wright County, Minnesota.

(Mankato, [195-?])

44 pp. maps. 28 cm.

MnU-MAP

NELSON, THOMAS O., COMPANY

Atlas of Wright County, Minnesota, containing plats of each township, a county road map, a rural directory of farmers, a farm numbering system, and other features.

(Fergus Falls, 1956)

50 pp. maps. 34 cm.

MnHi

OFFICIAL FARM PLAT BOOK AND DIRECTORY

Official county plat book and farmers' directory of Wright County, Minnesota.

(Mankato, 1963)

44 pp. maps.

MnManS

NELSON, THOMAS O., COMPANY

Atlas of Wright County, Minnesota, containing plats of each township, a county road map, a rural directory of farmers, a farm numbering system, and other features.

(Fergus Falls, 1964)

134 pp. incl. 29 maps, illus. 34 cm.

Scale of township maps ca. 1:45,000.

DLC, MnHi, MnManS, MnStclG, MnU-MAP

ROCKFORD MAP PUBLISHERS, INC.

Atlas and plat book, Wright County, Minnesota. Sponsored by Wright

County Board of Commissioners.

(Rockford, Ill., 1973)

42 pp. maps. 28 cm.

Scale of township maps 1:50,688.

Includes index to owners.

MnManS, MnU-MAP

Atlas and plat book, Wright County, Minnesota. Sponsored by Wright

County Board of Commissioners.

(Rockford, Ill., 1977)

44 pp. maps. 28 cm.

MnHi, MnStclG, MnU-MAP

YELLOW MEDICINE

BORDEWICK, J. L.

Atlas of Yellow Medicine County, Minnesota.

(1890)

40 pp. 31 cm.

YeC

NORTHWEST PUBLISHING COMPANY

Plat book of Yellow Medicine County, Minnesota. Compiled from county records and actual surveys.

([Minneapolis], 1900)

56 pp. incl. 36 col. maps. 48 cm.

DLC, MnHi, YeC

WEBB PUBLISHING COMPANY

The Farmers atlas and directory with complete survey in township plats, Yellow Medicine Co., Minnesota, containing plats of all townships with owners names; also maps of the State and United States, with an outline map of the county.

(The Farmer: St. Paul, 1913)

57 pp. incl. 24 col. maps. 42 cm.

DLC, MnHi, YeC

Atlas and farmers' directory of Yellow Medicine County, Minnesota, containing plats of all townships with owners' names, also an outline map of the county and State map of Minnesota, compiled from latest data on record.

(The Farmer: St. Paul, 1929)

47 pp. incl. 22 col. maps. 41 cm.

DLC, MnHi

NELSON, THOMAS O., COMPANY

Atlas of Yellow Medicine County, Minnesota, containing plats of each township, a county road map, a rural directory of farmers, a farm numbering system, and other features.

(Fergus Falls, 1955)

44 pp. maps. 34 cm.

MnHi, MnU-MAP

Atlas of Yellow Medicine County, Minnesota, containing plats of each township, a county road map, a rural directory of farmers, a farm numbering system, and other features.

(Fergus Falls, 1964)

102 pp. incl. 26 maps, illus. 34 cm.

Scale of township maps ca. 1:45,000.

DLC, MnHi, MnManS, MnU-MAP

MIDLAND ATLAS COMPANY

Atlas, Yellow Medicine County, Minnesota.

(Milbank, S. Dak., 1968)

47 pp. illus., maps, ports. 36 cm.

Scale of township maps ca. 1:42,000.

DLC, MnHi, MnMarS, YeC

DIRECTORY SERVICE COMPANY

Official Yellow Medicine, Minnesota, county directory.

([Algona, Ia.], 1972)

44 pp. maps. 25 cm.

MnManS

MIDLAND ATLAS COMPANY

Atlas of Yellow Medicine County, Minnesota.

(Milbank, S. Dak., 1973)

23 pp. illus., maps, ports. 36 cm.

Cadastral maps of townships, scale 1:42,000.

Includes rural directories.

DLC, MnHi, MnWPLS

A DIRECTORY OF CONTRIBUTING INSTITUTIONS

- AnC Anoka County Historical Society
 1900 3rd Avenue South
 Anoka, MN 55303
- MnMAC Anoka County Library
 707 Highway 10
 Minneapolis, MN 55434
 Tel. (612) 784-1100
- MnMA Augsburg College, Library
 731 21st Avenue South
 Minneapolis, MN 55454
 Tel. (612) 332-5181
- MnAu Austin Public Library
 201 2nd Avenue N.W.
 Austin, MN 55912
 Tel. (507) 433-2391
- BeC Becker County Historical Society
 Court House, 915 Lake Avenue
 Detroit Lakes, MN 56501
 Tel. (218) 847-7765
- MnSB Bethel College Library
 3900 Bethel Drive
 Arden Hills, MN 55112
 Tel. (612) 641-6222
- BiC Big Stone County Historical Society
 755 Grace Street
 Ortonville, MN 56278
- BlC Blue Earth County Historical Society
 606 S. Broad Street
 Mankato, MN 56001
 Tel. (506) 345-4157
- BrC Brown County Historical Society
 27 North Broadway
 New Ulm, MN 56073
 Tel. (507) 354-2016
- CaC Carlton County Historical Society
 Box 100
 Carlton, MN 55718
- MnCh Carver County Library
 P.O. Box 152
 Chaska, MN 55318
 Tel. (612) 448-2782

MnStjoS College of St. Benedict, The Library
St. Joseph, MN 56374
Tel. (612) 363-5610

MnSST College of St. Thomas, O'Shaughnessy Library
2115 Summit Avenue
St. Paul, MN 55105
Tel. (612) 647-5720

MnSSC Concordia College, The Library
275 N. Syndicate
St. Paul, MN 55104
Tel. (612) 235-3162

MnWilRL Crow River Regional Library
410 West 5th Street
Willmar, MN 56201
Tel. (612) 235-3162

DaC Dakota County Historical Society
125 3rd Avenue North
South St. Paul, MN 55075
Tel. (612) 451-6260

MnWspD Dakota County Library System
1101 West County Road 42
Burnsville, MN 55337
Tel. (612) 435-8111

MnDu Duluth Public Library
101 West 2nd Street
Duluth, MN 55802
Tel. (218) 722-5803

MnCaE East Central Regional Library
244 South Birch Street
Cambridge, MN 55008
Tel. (612) 689-1901

MnFfC Fergus Falls Community College, The Library
Fergus Falls, MN 56537
Tel. (218) 736-7544

FiC Fillmore County Historical Society
Preston, MN 55965

FrC Freeborn County Historical Society
P.O. Box 105
Albert Lea, MN 56007
Tel. (507) 373-8003

GoC Goodhue County Historical Society
1166 Oak Street
Red Wing, MN 55066
Tel. (612) 388-6024

MnStclG Great River Regional Library
 124 South 5th Avenue
 St. Cloud, MN 56301
 Tel. (612) 251-7282

HeC Hennepin County Historical Society
 2303 3rd Avenue South
 Minneapolis, MN 55404
 Tel. (612) 332-5329

IsC Isanti County Historical Society
 Braham, MN 55006

MnSJ James J. Hill Reference Library
 4th & Market Sts.
 St. Paul, MN 55102
 Tel. (612) 227-9531

KaC Kanabec County Historical Society
 Rt. 2
 Mora, MN 55051
 Tel. (612) 679-3367

KdC Kandiyohi County Historical Society
 610 N.E. Highway 71
 Willmar, MN 56201
 Tel. (612) 235-1881

MnKrL Kitchigami Regional Library
 P.O. Box 84
 Pine River, MN 56474
 Tel. (218) 587-2171

KiC Kittson County Historical Society
 Lake Bronson, MN 56734
 Tel. (218) 754-5100

LaC Lac Qui Parle County Historical Society
 South Highway 75
 Madison, MN 56256

MnMohL Lake Agassiz Regional Library
 115 South 6th Street
 Moorhead, MN 56560
 Tel. (218) 233-7594

LeC Le Sueur County Historical Society
 Box 557
 Elysian, MN 56028

MnManS Mankato State University, Memorial Library
 Mankato, MN 56001
 Tel. (507) 389-6201

MaC Marshall County Historical Society
County Courthouse
Warren, MN 56762
Tel. (218) 742-4272

MnMar Marshall-Lyon County Library
301 West Lyon Street
Marshall, MN 56258
Tel. (507) 532-2646

MnMMets Metropolitan Community College Library
50 Willow Street
Minneapolis, MN 55403
Tel. (612) 339-9441

MnM Minneapolis Public Library (Main)
300 Nicollet Mall
Minneapolis, MN 55401
Tel. (612) 372-6662

MnHi Minnesota Historical Society
690 Cedar Street
St. Paul, MN 55101
Tel. (612) 296-2143

MnMohS Moorhead State University
Livingston Lord Library
Moorhead, MN 56560
Tel. (218) 236-2922

MoC Morrison County Historical Society
Lindbergh Drive, P.O. Box 239
Little Falls, MN 56345

MuC Murray County Historical Society
2980 29th Street
Slayton, MN 56172

NiC Nicollet County Historical Society
Box 153
St. Peter, MN 56082

NoC Nobles County Historical Society
416 12th Street
Worthington, MN 56187
Tel. (507) 376-4431

MnWoN Nobles County Library
P.O. Box 166, 4th Ave. & 12th Street
Worthington, MN 56187
Tel. (507) 372-2981

MnTNR Northwest Regional Library
101 East 1st Street
Thief River Falls, MN 56701
Tel. (218) 681-4325

OtC Otter Tail County Historical Society
1110 Lincoln Avenue West
Fergus Falls, MN 56586
Tel. (218) 736-6038

MnIfRC Rainy River Community College, The Library
International Falls, MN 56649
Tel. (218) 283-8491

MnSRC Ramsey County Library
2180 North Hamline Avenue
St. Paul, MN 55113
Tel. (612) 631-0494

ReC Redwood County Historical Society
R. R. 2
Redwood Falls, MN 56283

RnC Renville County Historical Society
Morton, MN 56270

RiC Rice County Historical Society
c/o Buckham Memorial Library
Division Street and Central Avenue
Faribault, MN 55021

MnRR Rochester Community College
Goddard Library
Rochester, MN 55901
Tel. (507) 285-7233

MnRS Rochester Public Library
1st Street S.E. at Broadway
Rochester, MN 55901
Tel. (507) 288-9070

MnRo Rock County Community Library
205 North Freeman
Luverne, MN 56156

MnCS St. John's University
Alcuin Library
Collegeville, MN 56321
Tel. (612) 363-2491

SaC St. Louis County Historical Society
Northeast Minnesota Historical Center
University of Minnesota - Duluth
Duluth, MN 55812
Tel. (218) 726-8526

MnNS St. Olaf College
 Rolvaag Memorial Library
 Northfield, MN 55057
 Tel. (507) 663-3225

MnS St. Paul Public Library
 90 West 4th Street
 St. Paul, MN 55102
 Tel. (612) 224-3383

MnShS Scott County Library System
 428 South Holmes
 Shakopee, MN 55379
 Tel. (612) 445-7750

MnMarS Southwest State University, The Library
 Marshall, MN 56258
 Tel. (507) 537-7210

StC Stearns County Historical Society
 Box 702
 St. Cloud, MN 56301

DLC U.S. Library of Congress
 Geography and Map Division
 Washington, D.C. 20540

MnCrU University of Minnesota - Crookston
 Kiehle Library
 Crookston, MN 56716
 Tel. (218) 281-6510

MnDuU University of Minnesota - Duluth
 Campus Library
 Duluth, MN 55812
 Tel. (218) 726-8100

MnU-MAP University of Minnesota - Minneapolis
 O. Meredith Wilson Library, Map Division
 Minneapolis, MN 55455
 Tel. (612) 373-2825

MnVi Virginia Public Library
 215 5th Avenue South
 Virginia, MN 55792
 Tel. (218) 741-2260

WaC Waseca County Historical Society
 P.O. Box 314
 2nd Avenue and 4th Street N.E.
 Waseca, MN 56093
 Tel. (507) 835-7700 or 835-3608

MnLeW Washington County Library
3825 Lake Elmo Avenue North
Lake Elmo, MN 55042
Tel. (612) 777-8143

WtC Watonwan County Historical Society
Box 126
Madelia, MN 56062
Tel. (507) 642-3247

MnWPLS Western Plains Library System
224 South 1st Street
Montevideo, MN 56265
Tel. (612) 269-6501

WiC Wilkin County Historical Society
P.O. Box 212
Breckenridge, MN 56520

MnWilJC Willmar Community College, The Library
Willmar, MN 56201
Tel. (612) 235-2131

MnWino Winona Public Library
151 West 5th Street
Winona, MN 55987
Tel. (507) 452-4582

YeC Yellow Medicine County Historical Society Museum
Rt. 2, P.O. Box 160
Granite Falls, MN 56241
Tel. (612) 564-4479

A DIRECTORY OF CURRENT PUBLISHERS
OF MINNESOTA COUNTY ATLASES

American Atlas Company
P.O. Box 195
Fergus Falls, MN 56537

Allstate Atlas Company
Box 21121
Minneapolis, MN 55421

Carson Map Company
5501 Palm Valley Drive South
Harlingen, TX 78550

Directory Service Company
P.O. Box 10
Algona, IA 50511

Midland Atlas Company
P.O. Box 283
Midland Building
Milbank, SD 57252

Plat System Services, Inc.
2117 West River Road North
Minneapolis, MN 55411

Rockford Map Publishers, Inc.
P.O. Box 6126
4525 Forest View Road
Rockford, IL 61125

K.R. Thompson Company
P.O. Box 91
Erhard, MN 56534

Title Atlas Company
P.O. Box 638
Minneapolis, MN 55440

AN INDEX OF ATLASES PRODUCED BY
INDIVIDUAL PUBLISHERS AND AUTHORS

- Alden Publishing Company.
Clay, 1909.
Marshall, 1909.
Norman, 1910.
Swift, 1907.
- Allstate Atlas Company.
Lake of the Woods, 1978.
- American Atlas Company.
Beltrami, 1968.
Clearwater, 1966.
- Anderson, A. H.
Redwood, 1898.
- Anderson, P. A.
Otter Tail, 1902.
- Anderson Publishing Company.
Cottonwood, 1926.
Murray, 1926.
Nicollet, 1913; 1927.
Nobles, 1926.
Olmsted, 1928.
Sibley, 1926.
- Anoka County, Minnesota.
Platting Department.
Anoka, [1961].
- The Atlas Company.
Chisago, 1950.
Isanti, 1956.
Wabasha, [1950?].
Washington, 1949.
- Baeuerlen, Adolph.
Winona, [1927?].
- Bennett, Lyman G.
Ramsey, [1867?].
Winona, 1867.
- Blue Earth County Farm
Bureau.
Blue Earth, 1947.
- Bordewick, J. L.
Yellow Medicine, 1890.
- Borgendale, Hans L., Atlas
Company.
Lac Qui Parle, 1940.
- Brearley, C. S.
Hennepin, 1936.
- Brock and Company.
Becker, 1929.
Marshall, 1928.
Norman, 1927.
Polk, 1930.
- Brown and Wright.
Douglas, 1886.
Faribault, 1886.
Kandiyohi, 1886.
- Carson Map Company.
Becker, 1961.
Dakota, 1960; 1974; 1976.
Ramsey, 1960.
Washington, 1960; 1976.
- Central Atlas Company.
Dodge, 1937.
Jackson, 1936.
Martin, 1936.
Rock, 1935.
Steele, 1937.
Waseca, 1937.
- Central Publishing Company.
Blue Earth, 1895.
Wright, 1894.
- Chamberlain, Ernest Lorenz.
Renville, 1926.
- Clinton Advocate.
Big Stone, [1913].
- Collins, P. V., Publishing
Company.
Stearns, 1912.
- Cook's Farm Directory.
Watonwan, 1948; 1959.
- Cooley, George W.
Hennepin, 1879.

Dahl, Peter M.
Hennepin, 1898.
Ramsey, 1898.

Dahlgren, T. A.
Scott, 1944.

Dillen, F. W.
Blue Earth, 1921.

Directory Service Company.
Blue Earth, [1971]; 1973.
Brown, 1971.
Chippewa, 1972.
Cottonwood, 1971; 1973; 1976.
Faribault, 1972.
Lac Qui Parle, 1972.
Le Sueur, 1971.
Lyon, 1972.
Martin, 1971.
Murray, 1975.
Nicollet, 1971.
Nobles, 1974.
Pipestone, 1975.
Redwood, 1971; 1973; 1976.
Renville, 1971; 1974.
Rock, 1974.
Waseca, 1971.
Watsonwan, 1959; 1961; 1965;
1971; 1972; 1973;
1975; 1976.
Yellow Medicine, 1972.

Douglas County, Minn. Highway
Engineer.
Douglas, [1940].

Elletson, H. G.
Benton, 1930.

Fairmont Map Company.
Faribault, 1920.
Martin, 1920.

The Farm Bureau Plat Book
Company.
Scott, [194-?].
Watsonwan, [194-?].

Farm. Plat Book Company.
All entries are dated: [1950?].
Benton.
Cottonwood.
Goodhue.
Houston.
Lac Qui Parle.
Lyon.
Meeker.
Pipestone.
Redwood.
Todd.
Wabasha.

Farm Plat Book Publishing
Company. All entries are
dated: [1950?].
Anoka.
Blue Earth.
Brown.
Chippewa.
Dakota.
Faribault.
Fillmore.
Freeborn.
Hennepin.
Kandiyohi.
Le Sueur.
McLeod.
Martin.
Mower.
Nicollet.
Nobles.
Olmsted.
Ramsey.
Redwood.
Rice.
Rock.
Sherburne.
Sibley.
Stearns.
Steele.
Waseca.
Washington.
Watsonwan.
Winona.
Wright.

Farm, Stock and Home.
Rice, 1928.

The Farmer.

Anoka, 1914.
Benton, 1914.
Big Stone, 1931.
Blue Earth, 1929.
Brown, 1914.
Chippewa, 1914.
Chisago, 1914.
Dakota, 1916.
Dodge, 1914.
Faribault, 1913; 1929.
Fillmore, 1915.
Freeborn, 1913.
Goodhue, 1914.
Grant, 1914.
Houston, 1931.
Isanti, 1914.
Kanabec, 1915.
Kandiyohi, 1915; 1932.
Lac Qui Parle, 1913.
Le Sueur, 1912; 1929.
Lincoln, 1915.
Lyon, 1914.
McLeod, 1914.
Meeker, 1913.
Mille Lacs, 1914.
Mower, 1915.
Nicollet, 1913.
Olmsted, 1914.
Otter Tail, 1925.
Pipestone, 1914.
Polk, 1915.
Redwood, 1914; 1930.
Renville, 1913.
Rice, 1915.
Scott, 1913.
Sherburne, 1914.
Sibley, 1914.
Stearns, 1925.
Steele, 1914.
Swift, 1931.
Todd, 1914.
Traverse, 1915.
Wabasha, 1915.
Waseca, 1914.
Watsonwan, 1915.
Wilkin, 1915.
Winona, 1914.
Wright, 1915.
Yellow Medicine, 1913; 1929.

Farmstead Stock and Home.
Winona, [1927?].

Foote, Charles M.
Chisago, 1888.
Freeborn, 1878.
Goodhue, 1894.
Houston, 1878.
Le Sueur, [188-?].
Morrison, 1892.
Olmsted, 1878.
Otter Tail, 1884.
Stearns, 1896.
Winona, 1894.

Forde Printing, Inc.
Faribault, [19--].
Freeborn, [19--]; 1958.
Le Sueur, [19--].
Nicollet, [19--].
Rice, [19--].
Stearns, 1958.
Steele, [19--].
Waseca, [19--]; 1947.

Freeborn County Farm Bureau.
Freeborn, [19--].

Gaylord, Cecil Roy.
Dodge, 1951.

Gibson, Arthur.
Cottonwood, 1896.

Goodhue County Farm Bureau.
Goodhue, 1954.

Goodhue County Press.
Goodhue, [n.d.].

Hansen, Kenneth L.
Olmsted, [1946].

Haynes, Milton B.
Brown, 1886.
Renville, 1888.

Hendrickson, A. H.
Todd, 1940.

Henion, John W.
Goodhue, 1894.
Morrison, 1892.
Winona, 1894.

Hennepin Atlas and Publishing Company.
Hennepin, 1913.

Hintze, Louis.
Norman, [1907].

Hixson, W. W., and Company.
Renville, [1946?].
St. Louis, [19--].
Watowan, [194-?].

Holway, Cleon F.
Freeborn, 1925.

Hood, Edwin C.
Chisago, 1888.

Hopkins, Griffith Morgan.
Ramsey, 1886.

Howatt, Lester A.
Wabasha, 1965.

Hudson Map Company.
Benton, 1930.
Carver, [1925].
Fillmore, [19--].
Le Sueur, [1928].
Meeker, 1941.
Mower, 1925.
Washington 1926; 1938.
Wright, [1928?].

Inter-State Publishing Company.
Jackson, 1887.
Rock, 1886.
Watowan, 1886.

James, George Wharton.
Cottonwood, 1926.
Murray, 1926.
Nicollet, 1927.
Nobles, 1926.
Olmsted, 1928.
Sibley, 1926.

Johnson, Ray, Printing Company.
Goodhue, 1954; 1962.

Kenyon Company.
Big Stone, 1913.
Clearwater, 1912.
Stearns, 1912.

Kruger, A. A.
Hubbard, [1923?].

Le Sueur County Farm Bureau.
Le Sueur, [19--].

Levorsen, L. A.
Otter Tail, [1902].

Liesch-Walter Printing Company.
Brown, 1927.

Livewire Printing Company.
Jackson, [1954].

Luckey-Miller Company.
Clay, [1925].

Lundby, E. M., Company.
Wilkin, 1960.

Lystad, Edwin.
Todd, 1940.

McLagan, Paul R.
Dakota, 1946; 1964-75.

McLagan, Wayne.
Dakota, 1964.

Mahnomen County Abstract Company.
Mahnomen, 1929.

Matthews, Onstad, Company.
Wadena, 1920.

Midland Atlas Company.
Big Stone, 1966; 1971; 1976.
Blue Earth, 1974.
Brown, 1974.
Chippewa, 1968; 1972.
Clay, 1973.
Cottonwood, [1967]; 1971; 1976.
Dodge, 1977.
Faribault, 1977.
Fillmore, 1972.
Freeborn, [1973].
Goodhue, 1977.
Grant, 1970.
Jackson, 1970; 1975.
Kandiyohi, 1967; 1972; 1977.
Lac Qui Parle, 1967; 1972.
Lyon, 1967; 1971; 1976.

McLeod, [1969]; 1973; 1977.
 Martin, 1972; 1977.
 Meeker, 1971; 1975.
 Mower, 1972.
 Murray, 1972; 1977.
 Nicollet, 1974.
 Nobles, 1971; 1976.
 Norman, 1971; 1976.
 Redwood, 1967; 1972.
 Renville, 1967; 1972;
 1974; 1977.
 Sibley, 1966; 1971; 1975.
 Stearns, [1968]; [1973]; 1977.
 Stevens, 1967; 1972.
 Swift, 1966; 1975.
 Traverse, 1974.
 Wabasha, 1968; 1972; 1977.
 Watonwan, 1966; 1971; 1976.
 Wilkin, 1972; 1977.
 Yellow Medicine, 1968; [1973].

Midwest Atlas Company.
 Mahnomon, [1965].
 Norman, [1964?].
 Pennington, 1964.
 Red Lake, 1964.

Midwest Farm Gazetteer Company.
 Watonwan, [1927?].

Moore, H. T.
 Blue Earth, [1921].

Murray County Herald.
 Murray, [1943].

National Publishing Company.
 Nobles, 1888.

Nelson, E. A.
 Marshall, 1902.
 Traverse, 1902.

Nelson, Thomas O., Company.
 Becker, 1964.
 Benton, 1961.
 Big Stone, 1950; 1960.
 Blue Earth, 1955; 1962.
 Brown, 1953; 1964.
 Carver, 1954.
 Chippewa, 1955; 1964.
 Chisago, 1961.
 Clay, 1964.
 Cottonwood, 1954; 1961.
 Dakota, 1956.
 Douglas, 1950; 1958; 1966.
 Faribault, 1955; 1962.
 Fillmore, 1956; 1966.
 Freeborn, 1955; 1965.
 Goodhue, 1958; 1965.
 Grant, 1954; 1964.
 Houston, 1958; 1965.
 Isanti, 1962.
 Jackson, 1951; 1961.
 Kanabec, [1962].
 Kandiyohi, 1954; 1961.
 Lac Qui Parle, 1954; 1962.
 Le Sueur, 1956; 1963.
 Lincoln, 1950; 1956; 1965.
 Lyon, 1952; 1961.
 McLeod, [1948]; 1955; 1963.
 Martin, 1954; 1961; 1966.
 Meeker, 1952; 1959; 1965.
 Mille Lacs, 1962.
 Morrison, 1951; 1965.
 Mower, 1956; 1966.
 Murray, 1961; 1969.
 Nicollet, 1955; 1962.
 Nobles, 1951; 1961; 1964;
 1966.
 Norman, 1952; 1958.
 Olmsted, 1956.
 Otter Tail, 1933; 1953;
 1960; 1968.
 Pine, 1965.
 Pipestone, 1954; 1961.
 Polk, 1954; 1964.
 Pope, 1950; 1956; 1963.
 Redwood, 1953; 1963.
 Renville, 1955; 1962.
 Rice, 1956; 1964.
 Rock, 1954; 1961.
 Sibley, 1952; 1958.
 Stearns, 1947; 1955; 1961;
 1963.
 Steele, 1955.
 Stevens, 1956.
 Swift, 1954; 1961.
 Todd, 1947; 1956.
 Traverse, 1954; 1960; 1965.
 Wadena, 1954.
 Waseca, 1957; 1964.
 Washington, 1956.
 Watonwan, 1954; 1959.
 Wilkin, 1949; 1955; 1964.
 Winona, 1957; 1966.
 Wright, 1956; 1964.
 Yellow Medicine, 1955; 1964.

North Star Rural Publishing Company.
Blue Earth, 1946.
Cottonwood, 1946.
Watonwan, 1946.

Northern Plat Book Company.
Kandiyohi, 1942.

Northwest Publishing Company.
Benton, 1903.
Big Stone, 1899.
Carver, 1898.
Chippewa, 1900.
Douglas, 1886.
Kandiyohi, 1886.
Lac Qui Parle, 1900.
Le Sueur, 1898.
Lincoln, 1898.
Lyon, 1902.
Nicollet, 1899.
Pipestone, 1898.
Polk, 1902.
Renville, 1900.
Rice, 1900.
Scott, 1898.
Sherburne, 1903.
Steele, 1897.
Todd, 1906.
Wadena, 1906.
Washington, 1901.
Wilkin, 1903.
Wright, 1901.
Yellow Medicine, 1900.

Northwestern Map Publishing Company.
Hennepin, 1898.
Ramsey, 1898.

Northwestern Mapping Company.
Anoka, 1932.

Official County Plat Book and Farm
Directory.
Carver, 1965.
McLeod, 1965.

Official Farm Plat Book and Directory.
Benton, 1962.
Blue Earth, 1962.
Dodge, 1962.
Freeborn, 1963.
Martin, 1962.
Mower, 1963.

Nicollet, 1962.
Olmsted, 1962.
Sherburne, 1962.
Stearns, 1963.
Wright, 1963.

Ogle, George A., and Company.
Becker, 1911.
Blue Earth, 1914.
Cottonwood, 1909.
Crow Wing, 1913.
Doughlas, 1912.
Fillmore, 1896.
Grant, 1900.
Houston, 1896.
Jackson, 1914.
Kittson, 1912.
McLeod, 1898.
Martin, 1911.
Mower, 1896.
Murray, 1908.
Nobles, 1914.
Olmsted, 1896.
Otter Tail, 1912.
Pope, 1910.
Red Lake, 1911.
Rock, 1914.
Roseau, 1913.
Wabasha, 1896.
Waseca, 1896.

O'Loughlin, Thomas John.
Olmsted, 1946.

The P. & B. Publishing Company.
Pennington, 1951.
Red Lake, 1951.

Park Region Map Publishing Company.
Otter Tail, 1902.

Patton, Rufford Guy.
Hennepin, 1936.

Perfection Press, Inc.
Blue Earth, 1967.

Pinkney, Bertine F.
Dakota, 1896.

Pinkney and Brown.
Meeker, 1897.
Stearns, 1896.

Pioneer Atlas Company
Clay, 1951.

Plaindealer Publishing Company.
Watonwan, [1920?].

Plat System Services, Inc.
Anoka, [197-?].
Hennepin, 1961; [1974?].

Polk, R. L., and Company.
Brown, 1905.
Dodge, 1905.

Randall, Philip S.
Morrison, [1920].

Record Printing Company.
Mower, 1942.

Red Wing Printing Company.
Goodhue, [187-?]; 1926; 1933.

Ree, Julian S.
Otter Tail, 1933.

Reilly, R. R.
Morrison, 1920.

Review Printing Company.
Swift, [1925?].

Rhame, Albert E.
Freeborn, 1920.
Goodhue, 1926; 1933.

Rice, G. Jay.
Hennepin, 1873.

Ringborg, Axel.
Clearwater, 1912.

Robertson, W. Bruce.
Jackson, 1923.

Rockford Map Publishers, Inc.
Aitkin, 1969; 1972; 1975; 1977.
Anoka, 1965; 1972; 1975.
Becker, 1975; 1977.
Beltrami, 1975.
Benton, 1968; 1975.
Big Stone, 1975.
Blue Earth, 1971; 1973; [1976].
Brown, 1976.

Carlton, 1967; 1971; 1975;
1978.

Carver, 1967; 1971; 1976.

Cass, 1972; 1975; 1977.

Chisago, 1965; 1972; 1976;
1978.

Clay, [1976].

Clearwater, 1973; 1977.

Crow Wing, 1966; 1969; 1972;
1975; 1977.

Dakota, 1964; 1967; 1972;
1974; 1976.

Dodge, [1971]; 1978.

Douglas, 1965; 1972; 1978.

Faribault, 1967; 1970.

Fillmore, 1970; 1974; 1977.

Freeborn, 1962; 1966; 1972;
1974.

Goodhue, 1966; 1970; 1973;
1978.

Grant, 1978.

Houston, 1966; 1974; 1977.

Hubbard, 1973; 1977.

Isanti, 1965; 1969; 1972; 1976.

Itasca, 1978.

Jackson, 1975.

Kanabec, 1968; 1974.

Lac Qui Parle, 1972.

Le Sueur, 1976.

McLeod, 1975.

Mahnomen, 1976.

Martin, 1972.

Meeke, 1975.

Mille Lacs, 1978.

Morrison, 1965; 1974; 1978.

Mower, 1962; 1965; 1973; 1977.

Murray, 1972.

Nicollet, 1975; 1978.

Nobles, 1973.

Olmsted, 1965; 1967; 1970;
1974; 1977.

Otter Tail, 1978.

Pennington, 1969; 1975.

Pine, 1968; 1973; 1977.

Pipestone, 1973; 1977.

Pope, 1977.

Red Lake, 1976.

Redwood, 1977.

Rice, 1964; 1968; 1972; 1976.

Rock, 1972; 1977.

St. Louis, 1976.

Scott, 1967; 1972; 1974; 1977.

Sherburne, 1972; 1976.

Sibley, 1978.

Rockford Map Publishers, Inc. (cont.)

Stearns, 1966; 1972; 1977.
Steele, 1968; 1977.
Swift, 1972.
Todd, 1966; 1969; 1972; 1977.
Wabasha, 1974.
Wadena, 1973; 1977.
Waseca, 1969; 1976.
Washington, 1966; 1969; 1973; 1976.
Watonwan, 1972.
Winona, [1963]; 1972; 1977.
Wright, 1973; 1977.

St. Paul Abstract Company
Ramsey, [1931-41?].

St. Paul Pioneer Press Company.
Cottonwood, 1896.
Redwood, 1898.

Scott County Farm Bureau.
Scott, [194-?].

Security Surveying Company.
Dakota, 1928.

Sidwell Company.
Nicollet, 1973.

Smith, A. C.
Winona, 1867.

Soderberg, Melvin Palmer.
Kittson, 1952.

Sorensen, Franklin L.
Faribault, [1920].
Martin, [1920].

Stock and Dairy Farmer.
Carlton, [1929].

Thompson, K. R., Company.
Clay, [1946?]; 1957.
Dodge, 1956.
Kittson, 1959; 1966; 1972; 1976.
Marshall, 1956; 1964; 1969; 1978.
Pennington, 1957.
Red Lake, 1957.
Roseau, 1967; 1973.

Thompson, Kenneth R.
see: Thompson, K. R., Company.

Thompson, Neil M.
Clay, [1946?].

Thrift Press.

Winona, [1927?].

Title Atlas Company.

Becker, 1971.
Benton, 1973.
Brown, 1969.
Clay, 1970.
Clearwater, 1975.
Dakota, 1964.
Dodge, 1963.
Faribault, 1972.
Goodhue, 1972.
Itasca, 1972.
Kanabec, 1971.
Koochiching, 1970.
Le Sueur, 1973.
Mahnommen, 1973.
Marshall, 1973.
Mille Lacs, 1975.
Morrison, 1970; 1978.
Mower, 1973.
Norman, 1967.
Olmsted, 1970.
Otter Tail, 1974.
Pennington, 1972.
Pine, 1973.
Polk, 1970; 1976.
Pope, 1972.
Red Lake, 1972.
Roseau, 1976.
Scott, 1963.
Sherburne, 1962.
Wadena, 1969.
Wilkin, 1968.
Winona, 1973.

Todd, G. A.
Hubbard, [1923?].

The Union Publishing Company.
Dakota, 1896.
Freeborn, 1895.

Warner, George E.
Freeborn, [1878].
Hennepin, 1879.
Houston, 1878.
Le Sueur, [188-?].
Olmsted, 1878.
Otter Tail, 1884.

Watonwan County Farm Bureau.
Watonwan, [194-?].

Webb Publishing Company.

Anoka, 1914.
Benton, [1914].
Big Stone, 1931.
Blue Earth, 1929.
Brown, 1914.
Chisago, 1914.
Dakota, 1916.
Dodge, 1914.
Faribault, 1913; 1929.
Fillmore, 1915; 1928.
Freeborn, 1913.
Goodhue, 1914; [1921?].
Grant, 1914.
Houston, 1931.
Isanti, 1914.
Kanabec, 1915.
Kandiyohi, 1915; 1932.
Lac Qui Parle, 1913.
Le Sueur, 1912; 1929.
Lincoln, 1915.
Lyon, 1914.
McLeod, 1914.
Meeker, 1913.
Mille Lacs, [1914].
Mower, 1915.
Nicollet, 1913.
Olmsted, 1914.
Otter Tail, 1925.
Pipestone, 1914.
Polk, 1915.
Redwood, 1914; 1930.
Renville, 1913.
Rice, 1915.
Scott, 1913.
Sherburne, 1914.
Sibley, 1914.
Stearns, 1925.
Steele, 1914.
Swift, 1931.
Todd, 1914.
Traverse, 1915.
Wabasha, 1915.
Waseca, 1914.
Watonwan, 1915.
Wilkin, 1915.
Winona, 1914.
Wright, 1915; 1931.
Yellow Medicine, 1913; 1929.

Westby, Peter O.

Hennepin, 1913.

Wheelock, H. M.

Otter Tail, [1921?].

Wood, Alice.

Pennington, 1935.

Wood, Lyle Arthur.

Beltrami, 1942.

Koochiching, [1956].

Lake of the Woods, 1953.

Marshall, [1941].

Mille Lacs, 1941.

Pennington, [1935].

Wright, George Burdick.



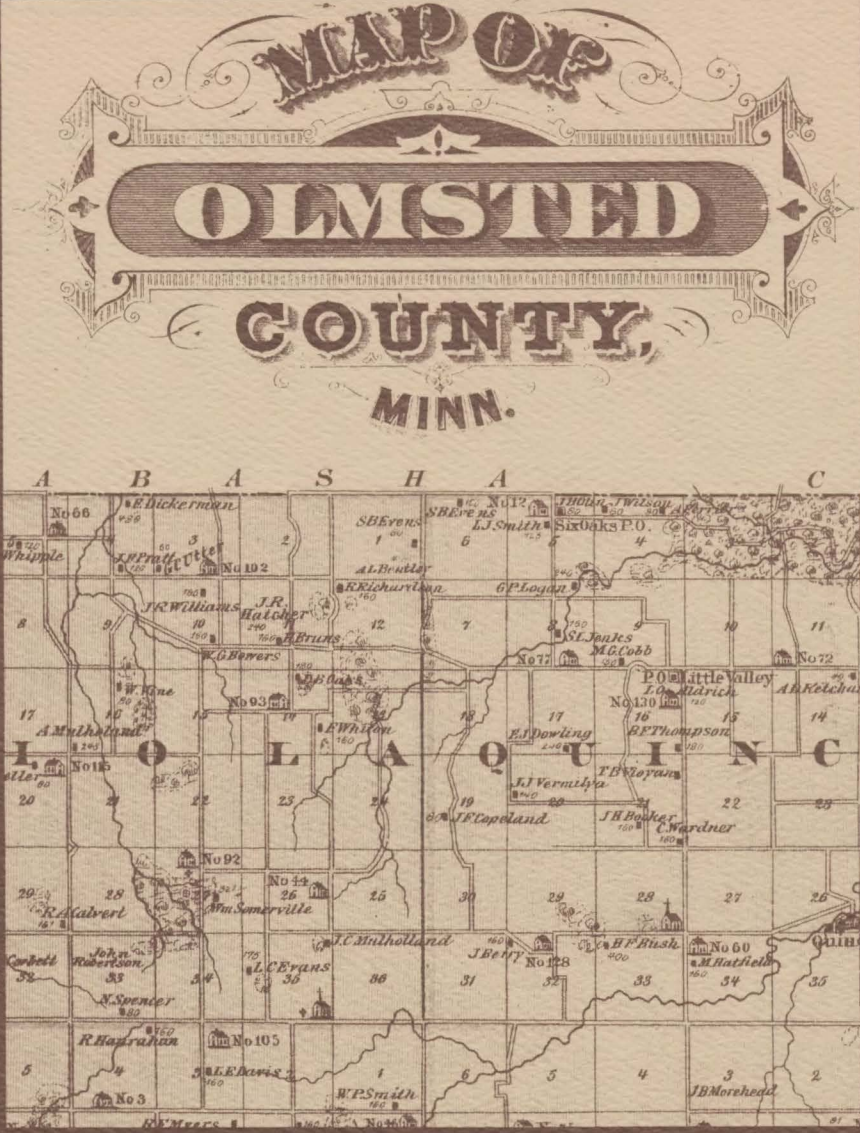
Hennepin, 1873.

Windows to the Past. Treude. 1980

Copy 2 - - - - -

Windows to the Past. Treude. 1980.

Copy 2



Cover illustrations from *An Illustrated Historical Atlas of the State of Minnesota* published by Alfred T. Andreas in Chicago, 1874. Illustrations (clockwise from top left) show: a portion of the plat map of Olmsted County; view of Mankato House, corner of Front and Hickory in Mankato; residence of David Harris, section 20 in the Township of Castle Rock, Dakota County; view of Sauk Rapids, Benton County; part of the list of patrons for the atlas; Will H. Lamb, editor, *St. Cloud Times*; J.R. Tinkcom, real estate dealer, Mankato; Jacob Bean, lumber dealer, Stillwater.



NAME.	RESIDENCE.	BUSINESS.	NATIVITY.	Came to State	Post-Office	NAME
Beeman, Ira D.	Section 10.	Farmer	Lamolle Co., Vt.	1857	BloomngGr.	Burlington,
McDermott, Pat'k	" 27.	Farmer	Ireland	1857	Waseca.	Ballyet, Jac
Remund, Christian	" 9.	Farmer	Canton Berne Sw'd	1855	BloomngGr.	Ballyet, L.
IOSCO TOWNSHIP.						
Chamberlin, H. P.	Section 28.	Farmer	Livingston Co. NY	1855	Waseca.	Cushman, S
Davison, James	" 22.	Farmer	Derry Co., Ireland	1863	"	Dunham, J.
Jones, James E.	" 26.	Farmer	England	1869	"	Demon, W.
John, Matthew	" 22.	Farmer	Marquette Co., Wis	1860	"	Fulton, Ne
Knutesen, Galleck	" 28.	Farmer	Roldal, Norway	1856	"	Gilbert, Joh
Murray, Patrick	" 17.	Farmer	Derry Co., Ireland	1865	"	Graham, Ch
Murray, Daniel	" 19.	Farmer	Derry Co., Ireland	1855	O'Kaman.	Grady, T. O
Smith, G. O. W.	" 36.	Farmer	Jefferson Co., N. Y.	1869	Waseca.	Hatfield, R
Slattery, John	" 23.	Farmer	St. Columbia, Can.	1863	"	Kavanagh, J
JANESVILLE TOWNSHIP.						
Allyn, W. H.	Section 33.	Farmer and Teacher	Columbia Co. Wis.	1855	Janesville.	Miller, Rob
Allyn, W. G.	" 33.	Farmer	Lewis Co., N. Y.	1855	"	Miller, Geo.
Ash, Richard	" 6.	Farmer	England	1857	"	McMertrie,
Ash, James	" 5.	Farmer	England	1857	"	O'Grady, T.
Buckhout, John	O'Kaman	Mill Owner	Westchester Co NY	1859	O'Kaman.	Sellon, Milo
Banker & Randall	Janesville	Wagons & Blksmith	Established.	1871	Janesville.	Swain, N. H.
Bruce, G. W.	Section 9.	Farmer	Sciota Co., Ohio.	1865	"	Thompson,
Chandler, J. O.	Janesville	Drugs and Real Est	Bangor, Me.	1856	"	Taylor, Elis
Chandler, G. C.	"	Dry Goods & Millu'y	Stetson, Me.	1855	"	Taylor, Sim
						Wood, Joh
						Wyman, Be

CURA

311 Walter Library
117 Pleasant Street S.E.
University of Minnesota
Minneapolis, MN 55455

(612) 373-7833