

# **Harrison Glenwood Avenue Planning**

December 2002

*A project of the  
Minneapolis Neighborhood Information System (MNIS)  
at the  
Center for Urban and Regional Affairs (CURA)  
University of Minnesota*

This project was supported by the Minneapolis Neighborhood Information System (MNIS), a program of the Center for Urban and Regional Affairs (CURA) at the University of Minnesota. The content of this report is solely the responsibility of the authors and is not necessarily endorsed by MNIS, CURA, or the University of Minnesota.

2002

The Minneapolis Neighborhood Information System (MNIS) is a collaborative capacity-building effort intended to meet the needs of community-based organizations by providing access to property data that can inform community revitalization efforts and housing intervention and investment strategies. Partners in this project include the City of Minneapolis, the Neighborhood Revitalization Program, select Minneapolis neighborhood organizations, and CURA. Participating neighborhood groups receive training, project assistance, GIS expertise, and access to property information, as well as opportunities to share ideas about GIS projects and housing strategies with other neighborhoods.

**Minneapolis Neighborhood Information System (MNIS)**

Jeffrey Matson, Program Director  
330 HHH Center  
301 19th Ave. S.  
Minneapolis, MN 55455

Phone: 612-625-0081  
E-mail: [jmatson@umn.edu](mailto:jmatson@umn.edu)  
Web: [www.cura.umn.edu/MNIS.php](http://www.cura.umn.edu/MNIS.php)

**Report Number:** MNIS 1009

# Harrison Glenwood Avenue Planning

---

**Neighborhood:** Harrison

**Project Completion Date:** December 2002

**Neighborhood Contact:** Alison McIntosh, 612-374-4849,  
[mhnampls@qwest.net](mailto:mhnampls@qwest.net)

**Project Description:** Harrison Neighborhood Association is in the process of helping to redevelop Glenwood Avenue. HNA held a kick-off meeting in January of 2001 and has since used the Main Street model to create five working groups who have set priorities, work plans and have begun work. Issues include creating an identity for the avenue, reducing crime along the avenue, making the avenue more aesthetically pleasing and increasing the number of businesses along the avenue.

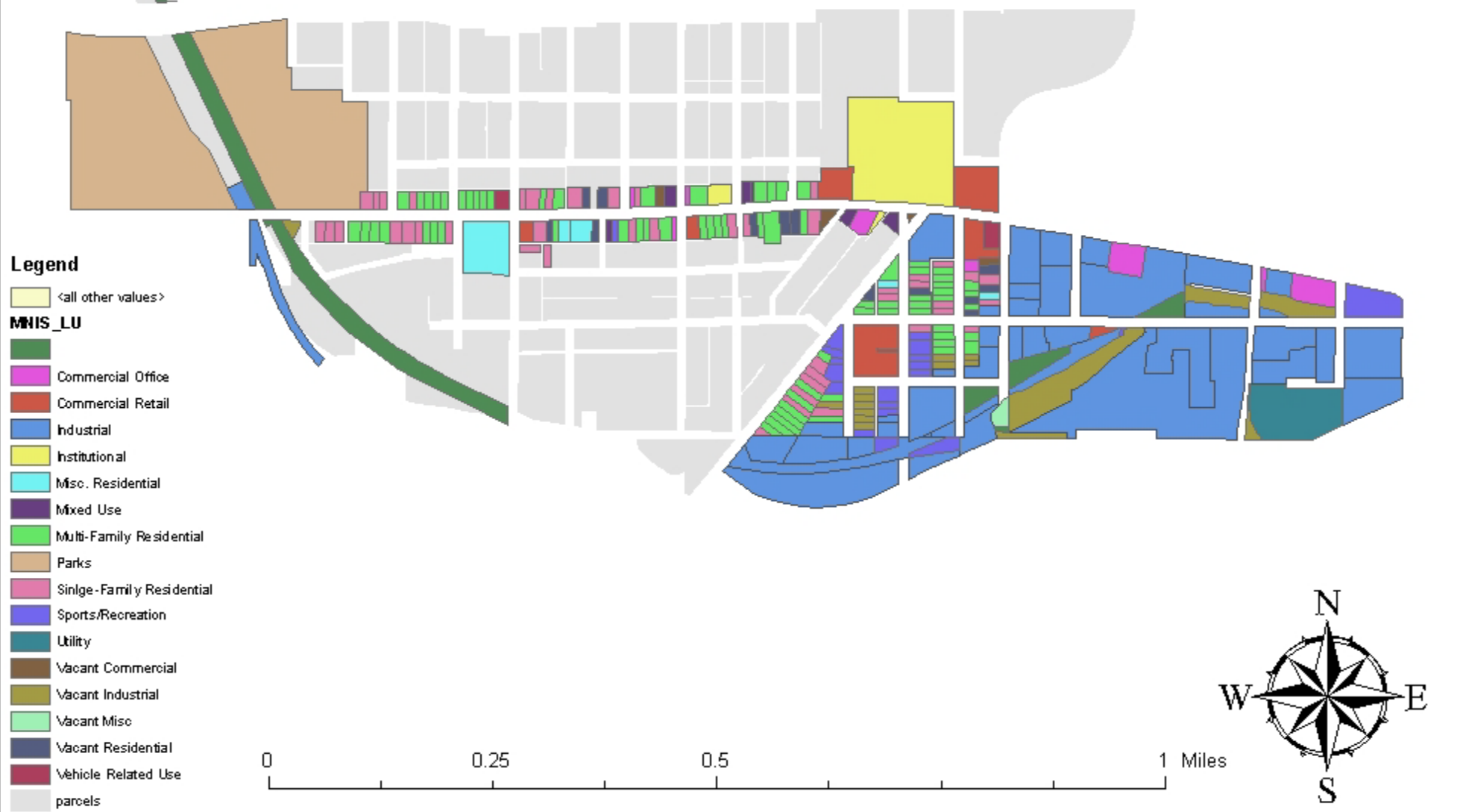
**Progress:** The working groups have accomplished a great deal in the year since their first meeting. These maps have aided in the work of the "Design Action Group" as well as the development for the identity of the avenue. Since these maps have been made, we have also utilized the aerial photographs to make detailed maps of the Glenwood Avenue area in order to identify issues of concern and to locate space and possibilities.

**Process:** City parcel data was used with ArcMap software to create the maps. Specific data items that were mapped were year-built, land use, and zoning code.

**Outcomes:** The planning process is ongoing as HNA and the City of Minneapolis continue looking at redevelopment along Glenwood Avenue

**Data Sources:** City of Minneapolis.

# Harrison--Glenwood Ave and Valley Land Use Map












# Zoning Codes-Glenwood Ave and Valley



## Legend

<all other values>

## Z\_DESC

-  LIGHT INDUSTRIAL DISTRICT('99)
-  MEDIUM INDUSTRIAL DISTRICT('99)
-  MULTIPLE FAMILY DISTRICT('99)
-  NEIGHBORHOOD COMMERCIAL DISTRICT('99)
-  NEIGHBORHOOD CORRIDOR COM DISTRICT('99)
-  NEIGHBORHOOD OFFICE RESID DISTRICT('99)
-  SINGLE FAMILY DISTRICT('99)
-  TWO FAMILY DISTRICT('99)
-  parcels

0 0.2 0.4 0.8 Miles



# Glenwood Avenue and Bassett Creek Valley-- Year Built



## Legend

<all other values>

### YEAR\_BLT

0	Unknown
1900-1910	1890-1910
1910-1919	1910-1919
1920-1929	1920-1929
1930-1939	1930-1939
1940-1949	1940-1949
1950-1959	1950-1959
1960-1969	1960-1969
1970-1979	1970-1979
1980-1989	1980-1989
1990-1999	1990-1999
2000	2000

parcels

