

















- | | | |
|---|---|--|
| <ul style="list-style-type: none">  Contours (interval 1000 ft)  2610 Surveyed heights (feet)  2610 Estimated spot heights (feet)  10644 Highest point on map (feet) NOT A SAFETY ALTITUDE | <ul style="list-style-type: none">  All year scientific station  Summer only stations  Camp  Camp (temporary)  Aircraft operations facility | <ul style="list-style-type: none">  Coastline  Rock outcrop  Ice shelf  ASPA (with number) or bird colony  Bird colony |
|---|---|--|

Guidelines for the Operation of Aircraft near Concentrations of Birds

This map may not show all bird colony locations.

Low flying and unnecessary landings increase the risk of disturbance to wildlife, and in some areas will put your aircraft and crew at risk from bird strike. To minimize the risk to both wildlife and aircraft, follow the guidelines below as closely as your operational requirements allow:

Penguin and other bird colonies are not to be overflown below 2000 ft (~610 m) above ground level, except when operationally necessary.

Landings within one half nautical mile (~930 m) of penguin, giant petrel or other bird colonies should be avoided wherever possible.

Never hover or make repeated passes over wildlife concentrations or fly lower than necessary.

Maintain a vertical separation distance of 2000 ft (~610 m) AGL, and a horizontal separation of one-quarter nautical mile (~460 m) from the coastline wherever possible.

Cross coasts at right angles and above 2000 ft (~610 m) AGL, where possible.

For further information regarding aircraft operations near concentrations of birds see the Antarctic Flight Information Manual (COMNAP 2014) www.comnap.aq/misc/pages/516e/pages/AFIM.aspx

For many Antarctic Specially Protected Areas (ASPAs) there are specific controls on aircraft operations. Confer with the relevant Management Plans when operating in the vicinity of ASPAs.

Completed by M. Clementz, 2016. Polar Geospatial Center

Warnings:

This map is not an air navigation chart and it is not intended for in-flight navigation.

Topographic details from the SCAR Antarctic Digital Database (ADD) Version 6.0 (2014). Topographic data are of variable accuracy, see notes at: www.add.scar.org/terms.jsp

Spot heights do not always denote the highest point of the feature. Contours and spot heights are in feet.

Contours are derived from a variety of sources of variable accuracy. They should only be used as an indication of topographic relief.

Bird colony information is based on limited available data - absence of a bird colony symbol does not indicate absence of birds.

Facilities derived from COMNAP Antarctic facilities list: www.comnap.aq/antarctic_specially_protected_areas.asp

Place names selected from UK Gazetteer: www.antarctica.ac.uk/gazetteer/

