


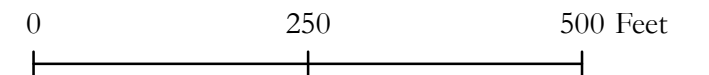
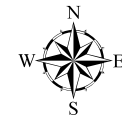
# Gopher Ordnance Works



## Ash Pond (Effluent Pond) Work Map

- 400 ft Grid
- 2003 Test Pit

1945 Air Photo, copyright MARKHURD



This drawing is neither a legally recorded map nor a survey and is not intended to be used as one. This drawing is a compilation of records, information and data located in various city, county and state offices and other sources, affecting the area shown, and is to be used for reference purposes only. Dakota County is not responsible for any inaccuracies herein contained. If discrepancies are found please contact Dakota County Environmental Management Department.